



## Filing Date:  
Holding Company:  
Filing Name:


4/16/2015  
CenturyLink Operating Companies  
September 16, 2013 Mid-Year TRS & Reg Fee Factor Change Filing with Halo

**REDACTED – FOR PUBLIC INSPECTION**

Study Area	EXCHANGES	Rate Ceiling Component Charge				
		Res / NP / BRI	SLB	Stand-alone	Mandatory	Mandatory
		Tariff Period	Tariff Period		Zone	
		<u>Projected Lines</u>	<u>Projected Lines</u>	<u>R1 rate</u>	<u>EAS</u>	<u>Charges</u>

CenturyTel of Northern Alabama (T801)

- AL: AL 259789 Alberta
- AL: AL 259789 Aliceville
- AL: AL 259789 Ashland
- AL: AL 259789 Bayou La Batre
- AL: AL 259789 Berry
- AL: AL 259789 Brilliant
- AL: AL 259789 Carrollton
- AL: AL 259789 Chulafinne
- AL: AL 259789 Coffeeville
- AL: AL 259789 Dauphin Island
- AL: AL 259789 Delta
- AL: AL 259789 Detroit
- AL: AL 259789 Double Springs
- AL: AL 259789 Ethelsville
- AL: AL 259789 Falkville
- AL: AL 259789 Fayette
- AL: AL 259789 Fowl River
- AL: AL 259789 Gordo
- AL: AL 259789 Grand Bay
- AL: AL 259789 Guin
- AL: AL 259789 Hackleburg
- AL: AL 259789 Haleyville
- AL: AL 259789 Hamilton
- AL: AL 259789 Heflin
- AL: AL 259789 Irvington
- AL: AL 259789 Jemison
- AL: AL 259789 Lecta
- AL: AL 259789 Lincoln
- AL: AL 259789 Lineville
- AL: AL 259789 Massey
- AL: AL 259789 Mentone
- AL: AL 259789 Morrisons Cross Roads
- AL: AL 259789 Notasulga
- AL: AL 259789 Oden Ridge
- AL: AL 259789 Orrville
- AL: AL 259789 Panola
- AL: AL 259789 Pell City
- AL: AL 259789 Phil Campbell
- AL: AL 259789 Pine Hill
- AL: AL 259789 Reform
- AL: AL 259789 Rockford
- AL: AL 259789 Sulligent
- AL: AL 259789 Tallassee
- AL: AL 259789 Thorsby
- AL: AL 259789 Trussville
- AL: AL 259789 Valley Head
- AL: AL 259789 Vernon
- AL: AL 259789 Wadley





AL: AL 259789 Wedowee  
AL: AL 259789 Winfield  
AL: AL 259789 Woodland  
CenturyTel of Southern Alabama (T802)  
AL: AL 259788 Abbeville  
AL: AL 259788 Andalusia  
AL: AL 259788 Ariton  
AL: AL 259788 Banks  
AL: AL 259788 Brantley  
AL: AL 259788 Brundidge  
AL: AL 259788 Clio  
AL: AL 259788 Columbia  
AL: AL 259788 Daleville  
AL: AL 259788 Dothan Main 1  
AL: AL 259788 Dothan Main 2  
AL: AL 259788 Dozier  
AL: AL 259788 Echo  
AL: AL 259788 Elba  
AL: AL 259788 Enterprise  
AL: AL 259788 Forest Home  
AL: AL 259788 Gantt  
AL: AL 259788 Geneva  
AL: AL 259788 Georgiana  
AL: AL 259788 Greenville  
AL: AL 259788 Hartford  
AL: AL 259788 Headland  
AL: AL 259788 Kinston  
AL: AL 259788 Louisville  
AL: AL 259788 Luverne  
AL: AL 259788 McKenzie  
AL: AL 259788 Midland City  
AL: AL 259788 New Brockton  
AL: AL 259788 Newton  
AL: AL 259788 Neville  
AL: AL 259788 Opp  
AL: AL 259788 Ozark  
AL: AL 259788 Red Level  
AL: AL 259788 Samson  
AL: AL 259788 Scottsboro  
AL: AL 259788 Section  
AL: AL 259788 Skyline  
AL: AL 259788 Slocomb  
AL: AL 259788 Wicksburg

Gulf Telephone Company (T821)

AL: AL 250298 Bon Secour  
AL: AL 250298 Elberta  
AL: AL 250298 Foley  
AL: AL 250298 Ft. Morgan  
AL: AL 250298 Gulf Shores  
AL: AL 250298 Lillian  
AL: AL 250298 Loxley  
AL: AL 250298 Magnolia Springs  
AL: AL 250298 Marlow  
AL: AL 250298 Orange Beach  
AL: AL 250298 Robertsdale  
AL: AL 250298 Seminole  
AL: AL 250298 Summerdale

End















Minutes of Use

es Calculation ( 51.915(b)(11) )

cluding Lifeline)

State			State	Federal	Total Crnt Yr	Max Total	Maximum	Res/NP/BRI	SLB
<u>SLC</u>	<u>E911</u>	<u>TRS</u>	<u>USF</u>	<u>SLC</u>	Rate Ceiling	Rate Ceiling	Rate Ceiling	Prv Yrs	Prv Yrs
					Comp. Chgs	Comp. Chgs	Comp. Chgs	Max Rate	Max Rate
					w/o ARC	Since 2012	to date		
					\$ 27.84	\$ 26.76	\$ 27.84	\$ 0.50	\$ 0.50
					\$ 27.61	\$ 26.53	\$ 27.61	\$ 0.50	\$ 0.50
					\$ 29.69	\$ 27.01	\$ 29.69	\$ 0.50	\$ 0.50
					\$ 33.49	\$ 29.90	\$ 33.49	\$ 0.10	\$ 0.50
					\$ 29.59	\$ 26.43	\$ 29.59	\$ 0.50	\$ 0.50
					\$ 27.51	\$ 26.43	\$ 27.51	\$ 0.50	\$ 0.50
					\$ 27.61	\$ 26.53	\$ 27.61	\$ 0.50	\$ 0.50
					\$ 29.69	\$ 27.28	\$ 29.69	\$ 0.50	\$ 0.50
					\$ 27.71	\$ 26.63	\$ 27.71	\$ 0.50	\$ 0.50
					\$ 33.49	\$ 29.90	\$ 33.49	\$ 0.10	\$ 0.50
					\$ 29.69	\$ 27.88	\$ 29.69	\$ 0.50	\$ 0.50
					\$ 27.51	\$ 26.43	\$ 27.51	\$ 0.50	\$ 0.50
					\$ 29.36	\$ 26.21	\$ 29.36	\$ 0.50	\$ 0.50
					\$ 27.61	\$ 26.53	\$ 27.61	\$ 0.50	\$ 0.50
					\$ 27.11	\$ 26.03	\$ 27.11	\$ 0.50	\$ 0.50
					\$ 29.59	\$ 26.43	\$ 29.59	\$ 0.50	\$ 0.50
					\$ 33.49	\$ 29.90	\$ 33.49	\$ 0.10	\$ 0.50
					\$ 27.61	\$ 26.53	\$ 27.61	\$ 0.50	\$ 0.50
					\$ 33.49	\$ 29.90	\$ 33.49	\$ 0.10	\$ 0.50
					\$ 29.59	\$ 26.43	\$ 29.59	\$ 0.50	\$ 0.50
					\$ 27.51	\$ 26.43	\$ 27.51	\$ 0.50	\$ 0.50
					\$ 29.36	\$ 26.43	\$ 29.36	\$ 0.50	\$ 0.50
					\$ 27.51	\$ 26.43	\$ 27.51	\$ 0.50	\$ 0.50
					\$ 28.36	\$ 27.28	\$ 28.36	\$ 0.50	\$ 0.50
					\$ 33.49	\$ 29.90	\$ 33.49	\$ 0.10	\$ 0.50
					\$ 27.52	\$ 26.44	\$ 27.52	\$ 0.50	\$ 0.50
					\$ 28.96	\$ 25.15	\$ 28.96	\$ 0.50	\$ 0.50
					\$ 26.65	\$ 27.28	\$ 27.28	\$ 0.50	\$ 0.50
					\$ 29.69	\$ 27.88	\$ 29.69	\$ 0.50	\$ 0.50
					\$ 29.36	\$ 26.21	\$ 29.36	\$ 0.50	\$ 0.50
					\$ 27.53	\$ 26.45	\$ 27.53	\$ 0.50	\$ 0.50
					\$ 28.96	\$ 27.88	\$ 28.96	\$ 0.50	\$ 0.50
					\$ 29.69	\$ 25.53	\$ 29.69	\$ 0.50	\$ 0.50
					\$ 27.11	\$ 26.03	\$ 27.11	\$ 0.50	\$ 0.50
					\$ 25.86	\$ 24.78	\$ 25.86	\$ 0.50	\$ 0.50
					\$ 27.61	\$ 26.53	\$ 27.61	\$ 0.50	\$ 0.50
					\$ 25.92	\$ 24.84	\$ 25.92	\$ 0.50	\$ 0.50
					\$ 29.36	\$ 26.43	\$ 29.36	\$ 0.50	\$ 0.50
					\$ 27.84	\$ 26.76	\$ 27.84	\$ 0.50	\$ 0.50
					\$ 27.61	\$ 26.53	\$ 27.61	\$ 0.50	\$ 0.50
					\$ 29.61	\$ 25.53	\$ 29.61	\$ 0.50	\$ 0.50
					\$ 26.61	\$ 25.53	\$ 26.61	\$ 0.50	\$ 0.50
					\$ 29.69	\$ 25.53	\$ 29.69	\$ 0.50	\$ 0.50
					\$ 27.52	\$ 26.68	\$ 27.52	\$ 0.50	\$ 0.50
					\$ 31.89	\$ 31.81	\$ 31.89	\$ -	\$ 0.50
					\$ 27.53	\$ 26.45	\$ 27.53	\$ 0.50	\$ 0.50
					\$ 26.61	\$ 25.53	\$ 26.61	\$ 0.50	\$ 0.50
					\$ 29.69	\$ 27.88	\$ 29.69	\$ 0.50	\$ 0.50













1

MULTI-LINE BUSINESS			RESIDENCE / NP / BRI (excluding Lifeline)		SLB		MULTI-LINE	
Tariff Period	Federal	Prv Yrs	MAX Curr Yr	MAX Curr Yr	MAX Curr Yr	MAX Curr Yr	MAX Curr Yr	
<u>Projected Lines</u>	<u>SLC-MLB</u>	<u>Max Rate</u>	Res/NP/BRI	ARC Rev	SLB	ARC Rev	MLB	
			ARC Rate		ARC Rate		ARC Rate	
	\$	1.00	\$	1.00	\$	1.00	\$	2.00
	\$	1.00	\$	1.00	\$	1.00	\$	2.00
	\$	1.00	\$	0.31	\$	1.00	\$	2.00
	\$	1.00	\$	-	\$	1.00	\$	2.00
	\$	1.00	\$	0.41	\$	1.00	\$	2.00
	\$	1.00	\$	1.00	\$	1.00	\$	2.00
	\$	1.00	\$	1.00	\$	1.00	\$	2.00
	\$	1.00	\$	0.31	\$	1.00	\$	2.00
	\$	1.00	\$	1.00	\$	1.00	\$	2.00
	\$	1.00	\$	-	\$	1.00	\$	2.00
	\$	1.00	\$	0.31	\$	1.00	\$	2.00
	\$	1.00	\$	1.00	\$	1.00	\$	2.00
	\$	1.00	\$	0.64	\$	1.00	\$	2.00
	\$	1.00	\$	1.00	\$	1.00	\$	2.00
	\$	1.00	\$	1.00	\$	1.00	\$	2.00
	\$	1.00	\$	0.41	\$	1.00	\$	2.00
	\$	1.00	\$	-	\$	1.00	\$	2.00
	\$	1.00	\$	1.00	\$	1.00	\$	2.00
	\$	1.00	\$	-	\$	1.00	\$	2.00
	\$	1.00	\$	0.41	\$	1.00	\$	2.00
	\$	1.00	\$	1.00	\$	1.00	\$	2.00
	\$	1.00	\$	0.64	\$	1.00	\$	2.00
	\$	1.00	\$	1.00	\$	1.00	\$	2.00
	\$	1.00	\$	1.00	\$	1.00	\$	2.00
	\$	1.00	\$	-	\$	1.00	\$	2.00
	\$	1.00	\$	1.00	\$	1.00	\$	2.00
	\$	1.00	\$	1.00	\$	1.00	\$	2.00
	\$	1.00	\$	1.00	\$	1.00	\$	2.00
	\$	1.00	\$	0.31	\$	1.00	\$	2.00
	\$	1.00	\$	0.64	\$	1.00	\$	2.00
	\$	1.00	\$	1.00	\$	1.00	\$	2.00
	\$	1.00	\$	1.00	\$	1.00	\$	2.00
	\$	1.00	\$	1.00	\$	1.00	\$	2.00
	\$	1.00	\$	1.00	\$	1.00	\$	2.00
	\$	1.00	\$	1.00	\$	1.00	\$	2.00
	\$	1.00	\$	0.64	\$	1.00	\$	2.00
	\$	1.00	\$	1.00	\$	1.00	\$	2.00
	\$	1.00	\$	1.00	\$	1.00	\$	2.00
	\$	1.00	\$	1.00	\$	1.00	\$	2.00
	\$	1.00	\$	1.00	\$	1.00	\$	2.00
	\$	1.00	\$	1.00	\$	1.00	\$	2.00
	\$	1.00	\$	1.00	\$	1.00	\$	2.00
	\$	1.00	\$	0.39	\$	1.00	\$	2.00
	\$	1.00	\$	1.00	\$	1.00	\$	2.00
	\$	1.00	\$	0.31	\$	1.00	\$	2.00
	\$	1.00	\$	1.00	\$	1.00	\$	2.00
	\$	1.00	\$	-	\$	1.00	\$	2.00
	\$	1.00	\$	1.00	\$	1.00	\$	2.00
	\$	1.00	\$	1.00	\$	1.00	\$	2.00
	\$	1.00	\$	0.31	\$	1.00	\$	2.00


















≡ BUSINESS

MAX Curr Yr  
ARC Rev






59

Filing Date:  
Holding Company:  
Filing Name:

4/16/2015  
CenturyLink Operating Companies  
September 16, 2013 Mid-Year TRS & Reg Fee Factor Change Filing with Halo

**REDACTED – FOR PUBLIC INSPECTION**

Study Area	EXCHANGES	Rate Ceiling Component Charge				
		Res / NP / BRI	SLB	Stand-alone	Mandatory	Mandatory
		Tariff Period	Tariff Period		Zone	Zone
		<u>Projected Lines</u>	<u>Projected Lines</u>	<u>R1 rate</u>	<u>EAS</u>	<u>Charges</u>
	QWEST CORP- Arizona					
AZ: AZ	455101 ASH FORK					
AZ: AZ	455101 BENSON					
AZ: AZ	455101 BISBEE					
AZ: AZ	455101 CAMP VERDE					
AZ: AZ	455101 CASA GRANDE					
AZ: AZ	455101 CHINO VALLEY					
AZ: AZ	455101 COOLIDGE					
AZ: AZ	455101 CORONADO					
AZ: AZ	455101 COTTONWOOD					
AZ: AZ	455101 DOUGLAS					
AZ: AZ	455101 ELOY					
AZ: AZ	455101 FLAGSTAFF					
AZ: AZ	455101 FLORENCE					
AZ: AZ	455101 GILA BEND					
AZ: AZ	455101 GLOBE					
AZ: AZ	455101 GRAND CANYON					
AZ: AZ	455101 GREEN VALLEY					
AZ: AZ	455101 HAYDEN					
AZ: AZ	455101 HUMBOLDT					
AZ: AZ	455101 JOSEPH CITY					
AZ: AZ	455101 MARANA					
AZ: AZ	455101 MARICOPA					
AZ: AZ	455101 MIAMI					
AZ: AZ	455101 MUNDS PARK					
AZ: AZ	455101 NOGALES					
AZ: AZ	455101 PAGE					
AZ: AZ	455101 PATAGONIA					
AZ: AZ	455101 PAYSON					
AZ: AZ	455101 PHOENIX					
AZ: AZ	455101 PIMA					
AZ: AZ	455101 PRESCOTT					
AZ: AZ	455101 SAFFORD					
AZ: AZ	455101 SAN MANUEL					
AZ: AZ	455101 SEDONA					
AZ: AZ	455101 SIERRA VISTA					
AZ: AZ	455101 SUPERIOR					
AZ: AZ	455101 TOMBSTONE					
AZ: AZ	455101 TUBAC					
AZ: AZ	455101 TUCSON					
AZ: AZ	455101 VAIL					
AZ: AZ	455101 WELLTON					
AZ: AZ	455101 WHITLOW					
AZ: AZ	455101 WICKENBURG					
AZ: AZ	455101 WILLCOX					
AZ: AZ	455101 WILLIAMS					
AZ: AZ	455101 WINSLOW					
AZ: AZ	455101 YARNELL					
AZ: AZ	455101 YUMA					



End




























































































≡ BUSINESS

MAX Curr Yr  
ARC Rev



## Filing Date:  
Holding Company:  
Filing Name:


4/16/2015  
CenturyLink Operating Companies  
September 16, 2013 Mid-Year TRS & Reg Fee Factor Change Filing with Halo

**REDACTED – FOR PUBLIC INSPECTION**

Study Area	EXCHANGES	Rate Ceiling Component Charge				
		Res / NP / BRI	SLB	Stand-alone	Mandatory	Zone
		<u>Tariff Period</u>	<u>Tariff Period</u>	<u>R1 rate</u>	<u>EAS</u>	<u>Charges</u>
CenturyTel of Mountain Home Arkansas (T039)						
AR: AR 401711	Gamaliel					
AR: AR 401711	Henderson					
AR: AR 401711	Lakeview					
AR: AR 401711	Mallard Point					
AR: AR 401711	Midway					
AR: AR 401711	Mountain Home					
AR: AR 401711	Norfolk					
AR: AR 401711	Tracy Ferry					
AR: AR 401711	Whiteville					
CenturyTel of Arkanss (T044)						
AR: AR 401705	Ash Flat					
AR: AR 401705	Calico Rock					
AR: AR 401705	Cherokee Village					
AR: AR 401705	Evening Shade					
AR: AR 401705	Franklin					
AR: AR 401705	Hardy					
AR: AR 401705	Horseshoe Bend					
AR: AR 401705	Melbourne					
AR: AR 401705	Mt. Pleasant					
AR: AR 401705	Oxford					
AR: AR 401705	Salem					
AR: AR 401705	Viola					
AR: AR 401705	Williford					
CenturyTel of South Arkanss (T049)						
AR: AR 401727	Dodge City, AR					
AR: AR 401727	Dodge City, LA					
AR: AR 401727	Junction City, AR					
AR: AR 401727	Junction City, LA					
CenturyTel of Redfield (T087)						
AR: AR 401720	Redfield					
CenturyTel of Northwest Arkanss (T090 CenturyTel of Russelville )						
AR: AR 401142	Alma					
AR: AR 401142	Altus					
AR: AR 401142	Atkins					
AR: AR 401142	Bald Knob					
AR: AR 401142	Boles					
AR: AR 401142	Booneville					
AR: AR 401142	Centerton					
AR: AR 401142	Centerville					
AR: AR 401142	Charleston					
AR: AR 401142	Clarksville					
AR: AR 401142	Colcord, OK					
AR: AR 401142	Dardanelle					
AR: AR 401142	Dover					




AR: AR 401142 Dumas  
AR: AR 401142 Elm Springs  
AR: AR 401142 Garfield  
AR: AR 401142 Gateway  
AR: AR 401142 Gentry  
AR: AR 401142 Gould  
AR: AR 401142 Greenwood  
AR: AR 401142 Hackett  
AR: AR 401142 Hartman  
AR: AR 401142 Hector  
AR: AR 401142 Jacket, MO  
AR: AR 401142 Lamar  
AR: AR 401142 London  
AR: AR 401142 Mansfield  
AR: AR 401142 Maysville  
AR: AR 401142 Midland  
AR: AR 401142 Mountainburg  
AR: AR 401142 Ozark  
AR: AR 401142 Paris  
AR: AR 401142 Pea Ridge  
AR: AR 401142 Pleasant Plains  
AR: AR 401142 Ratcliff  
AR: AR 401142 Russellville  
AR: AR 401142 Salus  
AR: AR 401142 Scranton  
AR: AR 401142 Seligman, MO  
AR: AR 401142 Star City  
AR: AR 401142 Subiaco  
AR: AR 401142 Sulpher Springs  
AR: AR 401142 Tillar  
AR: AR 401142 W. Maysville, OK  
AR: AR 401142 Waldron  
AR: AR 401142 Winslow



CenturyTel of Northwest Arkanss (T091 CenturyTel of Siloam Springs)

AR: AR 401143 Bay  
AR: AR 401143 Caraway  
AR: AR 401143 Clarendon  
AR: AR 401143 Holly Grove  
AR: AR 401143 Lake City  
AR: AR 401143 Leachville  
AR: AR 401143 Manila  
AR: AR 401143 Monette  
AR: AR 401143 Siloam Springs  
AR: AR 401143 Trumann  
AR: AR 401143 Watts, OK




CenturyTel of Central Arkanss (T093 CenturyTel of Mammoth Springs )

AR: AR 401144 Mammoth Springs




CenturyTel of Central Arkanss (T094 CenturyTel of Jacksonville)

AR: AR 401144 Almyra  
AR: AR 401144 Augusta  
AR: AR 401144 Biggers-Reyno  
AR: AR 401144 Blevins  
AR: AR 401144 Blooming Grove  
AR: AR 401144 Bradford  
AR: AR 401144 Cabot  
AR: AR 401144 Carlisle  
AR: AR 401144 Carryville



AR: AR 401144 Corning  
AR: AR 401144 Cotton Plant  
AR: AR 401144 Coy-Humnoko  
AR: AR 401144 De Valls Bluff  
AR: AR 401144 De Witt  
AR: AR 401144 Delaplaine  
AR: AR 401144 Des Arc  
AR: AR 401144 England  
AR: AR 401144 Gillett  
AR: AR 401144 Griffithville  
AR: AR 401144 Hazan  
AR: AR 401144 Hickory Plans  
AR: AR 401144 Humphrey  
AR: AR 401144 Imboden  
AR: AR 401144 Jacksonville  
AR: AR 401144 Jesup  
AR: AR 401144 Judsonia  
AR: AR 401144 Kensett  
AR: AR 401144 Knob-McDouglas  
AR: AR 401144 Leonard  
AR: AR 401144 Little Rock AFB  
AR: AR 401144 Marmaduke  
AR: AR 401144 Marvell  
AR: AR 401144 Maynard  
AR: AR 401144 McCrory  
AR: AR 401144 McRae  
AR: AR 401144 Piggott  
AR: AR 401144 Pocahontas  
AR: AR 401144 Pollard  
AR: AR 401144 Prescott  
AR: AR 401144 Rector  
AR: AR 401144 Roe-Ulm  
AR: AR 401144 Rosston-Wtrlo  
AR: AR 401144 St. Charles  
AR: AR 401144 Stuttgart  
AR: AR 401144 Success  
AR: AR 401144 Taylor  
AR: AR 401144 Waldo  
AR: AR 401144 Wheatley

End













	\$	20.21	\$	18.09	\$	20.21	\$	0.50	\$	0.50
	\$	24.65	\$	22.53	\$	24.65	\$	0.50	\$	0.50
	\$	22.45	\$	20.34	\$	22.45	\$	0.50	\$	0.50
	\$	22.45	\$	20.34	\$	22.45	\$	0.50	\$	0.50
	\$	22.45	\$	20.34	\$	22.45	\$	0.50	\$	0.50
	\$	21.10	\$	18.09	\$	21.10	\$	0.50	\$	0.50
	\$	23.50	\$	20.34	\$	23.50	\$	0.50	\$	0.50
	\$	23.15	\$	21.98	\$	23.15	\$	0.50	\$	0.50
	\$	24.24	\$	21.03	\$	24.24	\$	0.50	\$	0.50
	\$	24.65	\$	23.57	\$	24.65	\$	0.50	\$	0.50
	\$	18.44	\$	18.44	\$	18.44	\$	0.50	\$	0.50
	\$	24.24	\$	21.03	\$	24.24	\$	0.50	\$	0.50
	\$	24.65	\$	23.57	\$	24.65	\$	0.50	\$	0.50
	\$	21.10	\$	18.09	\$	21.10	\$	0.50	\$	0.50
	\$	20.21	\$	18.09	\$	20.21	\$	0.50	\$	0.50
	\$	22.45	\$	20.34	\$	22.45	\$	0.50	\$	0.50
	\$	20.21	\$	18.09	\$	20.21	\$	0.50	\$	0.50
	\$	23.50	\$	20.34	\$	23.50	\$	0.50	\$	0.50
	\$	23.50	\$	20.34	\$	23.50	\$	0.50	\$	0.50
	\$	22.45	\$	20.34	\$	22.45	\$	0.50	\$	0.50
	\$	20.21	\$	18.09	\$	20.21	\$	0.50	\$	0.50
	\$	24.24	\$	21.98	\$	24.24	\$	0.50	\$	0.50
	\$	23.15	\$	21.03	\$	23.15	\$	0.50	\$	0.50
	\$	24.24	\$	21.03	\$	24.24	\$	0.50	\$	0.50
	\$	24.24	\$	21.03	\$	24.24	\$	0.50	\$	0.50
	\$	17.89	\$	18.44	\$	18.44	\$	0.50	\$	0.50
	\$	21.10	\$	18.09	\$	21.10	\$	0.50	\$	0.50
	\$	24.24	\$	21.03	\$	24.24	\$	0.50	\$	0.50
	\$	20.21	\$	18.09	\$	20.21	\$	0.50	\$	0.50
	\$	20.21	\$	18.09	\$	20.21	\$	0.50	\$	0.50
	\$	22.10	\$	21.46	\$	22.10	\$	0.50	\$	0.50
	\$	23.50	\$	21.24	\$	23.50	\$	0.50	\$	0.50
	\$	20.21	\$	18.09	\$	20.21	\$	0.50	\$	0.50

	\$	19.14	\$	18.09	\$	19.14	\$	0.50	\$	0.50
	\$	19.14	\$	18.09	\$	19.14	\$	0.50	\$	0.50
	\$	19.73	\$	18.63	\$	19.73	\$	0.50	\$	0.50
	\$	19.73	\$	18.63	\$	19.73	\$	0.50	\$	0.50
	\$	19.14	\$	18.09	\$	19.14	\$	0.50	\$	0.50
	\$	19.14	\$	18.09	\$	19.14	\$	0.50	\$	0.50
	\$	19.14	\$	18.09	\$	19.14	\$	0.50	\$	0.50
	\$	19.14	\$	18.09	\$	19.14	\$	0.50	\$	0.50
	\$	19.14	\$	18.09	\$	19.14	\$	0.50	\$	0.50
	\$	19.14	\$	18.09	\$	19.14	\$	0.50	\$	0.50
	\$	19.14	\$	18.09	\$	19.14	\$	0.50	\$	0.50
	\$	19.90	\$	21.46	\$	21.46	\$	0.50	\$	0.50

	\$	17.13	\$	15.25	\$	17.13	\$	0.50	\$	0.50
--	----	-------	----	-------	----	-------	----	------	----	------

	\$	28.87	\$	29.95	\$	29.95	\$	0.05	\$	0.50
	\$	29.94	\$	30.01	\$	30.01	\$	-	\$	0.50
	\$	28.87	\$	29.94	\$	29.94	\$	0.06	\$	0.50
	\$	24.86	\$	24.88	\$	24.88	\$	0.50	\$	0.50
	\$	28.50	\$	28.52	\$	28.52	\$	0.50	\$	0.50
	\$	24.86	\$	24.88	\$	24.88	\$	0.50	\$	0.50
	\$	26.63	\$	27.28	\$	27.28	\$	0.50	\$	0.50
	\$	26.06	\$	25.59	\$	26.06	\$	0.50	\$	0.50
	\$	28.50	\$	28.52	\$	28.52	\$	0.50	\$	0.50



\$	28.87	\$	28.90	\$	28.90	\$	0.50	\$	0.50
\$	26.06	\$	26.08	\$	26.08	\$	0.50	\$	0.50
\$	28.50	\$	29.06	\$	29.06	\$	0.50	\$	0.50
\$	26.06	\$	26.08	\$	26.08	\$	0.50	\$	0.50
\$	28.87	\$	29.95	\$	29.95	\$	0.05	\$	0.50
\$	28.87	\$	28.90	\$	28.90	\$	0.50	\$	0.50
\$	29.94	\$	29.96	\$	29.96	\$	0.04	\$	0.50
\$	28.50	\$	29.06	\$	29.06	\$	0.50	\$	0.50
\$	28.87	\$	29.95	\$	29.95	\$	0.05	\$	0.50
\$	28.50	\$	28.52	\$	28.52	\$	0.50	\$	0.50
\$	26.06	\$	26.08	\$	26.08	\$	0.50	\$	0.50
\$	29.94	\$	29.96	\$	29.96	\$	0.04	\$	0.50
\$	28.87	\$	29.95	\$	29.95	\$	0.05	\$	0.50
\$	29.53	\$	29.55	\$	29.55	\$	0.45	\$	0.50
\$	32.78	\$	32.80	\$	32.80	\$	-	\$	0.50
\$	28.50	\$	28.52	\$	28.52	\$	0.50	\$	0.50
\$	24.86	\$	24.88	\$	24.88	\$	0.50	\$	0.50
\$	28.87	\$	28.90	\$	28.90	\$	0.50	\$	0.50
\$	28.87	\$	28.90	\$	28.90	\$	0.50	\$	0.50
\$	28.50	\$	28.52	\$	28.52	\$	0.50	\$	0.50
\$	32.78	\$	32.80	\$	32.80	\$	-	\$	0.50
\$	28.50	\$	28.52	\$	28.52	\$	0.50	\$	0.50
\$	24.86	\$	24.88	\$	24.88	\$	0.50	\$	0.50
\$	29.92	\$	29.94	\$	29.94	\$	0.06	\$	0.50
\$	29.94	\$	29.96	\$	29.96	\$	0.04	\$	0.50
\$	24.86	\$	24.88	\$	24.88	\$	0.50	\$	0.50
\$	28.50	\$	28.52	\$	28.52	\$	0.50	\$	0.50
\$	31.77	\$	31.79	\$	31.79	\$	-	\$	0.50
\$	28.50	\$	28.52	\$	28.52	\$	0.50	\$	0.50
\$	26.06	\$	26.08	\$	26.08	\$	0.50	\$	0.50
\$	28.50	\$	28.52	\$	28.52	\$	0.50	\$	0.50
\$	30.34	\$	29.95	\$	30.34	\$	0.05	\$	0.50
\$	30.34	\$	26.08	\$	30.34	\$	0.50	\$	0.50
\$	28.87	\$	29.95	\$	29.95	\$	0.05	\$	0.50
\$	32.22	\$	31.63	\$	32.22	\$	-	\$	0.50
\$	24.86	\$	28.90	\$	28.90	\$	0.50	\$	0.50
\$	26.06	\$	24.88	\$	26.06	\$	0.50	\$	0.50
\$	24.86	\$	24.88	\$	24.88	\$	0.50	\$	0.50
\$	25.72	\$	24.88	\$	25.72	\$	0.50	\$	0.50

































≡ BUSINESS

MAX Curr Yr  
ARC Rev







## Filing Date:  
 Holding Company:  
 Filing Name:

4/16/2015  
 CenturyLink Operating Companies  
 September 16, 2013 Mid-Year TRS & Reg Fee Factor Change Filing with Halo

**REDACTED – FOR PUBLIC INSPECTION**



Study Area	EXCHANGES	Rate Ceiling Component Charge				
		Res / NP / BRI	SLB	Stand-alone	Mandatory	Zone
		Tariff Period	Tariff Period			
		<u>Projected Lines</u>	<u>Projected Lines</u>	<u>R1 rate</u>	<u>EAS</u>	<u>Charges</u>
	CenturyTel of Colorado (T110)					
CO: CO	462208 Allison					
CO: CO	462208 Marvel					
CO: CO	462208 Pagosa Springs					
CO: CO	462208 Pagosa West					
	CenturyTel of Eagle, Inc (T149)					
CO: CO	462185 Akron					
CO: CO	462185 Antonito					
CO: CO	462185 Branson					
CO: CO	462185 Bristol Granada					
CO: CO	462185 Burlington					
CO: CO	462185 Campo					
CO: CO	462185 Center					
CO: CO	462185 Cheraw					
CO: CO	462185 Cheyenne Wells					
CO: CO	462185 Collbran					
CO: CO	462185 Creede					
CO: CO	462185 Dinosaur					
CO: CO	462185 Dolores					
CO: CO	462185 Dove Creek					
CO: CO	462185 Eagle					
CO: CO	462185 Edwards					
CO: CO	462185 Fowler					
CO: CO	462185 Gardner					
CO: CO	462185 Gypsum					
CO: CO	462185 Holly					
CO: CO	462185 Howard					
CO: CO	462185 Ignacio					
CO: CO	462185 LaJara					
CO: CO	462185 LaJunta					
CO: CO	462185 Lake City					
CO: CO	462185 Lake George					
CO: CO	462185 Lamar					
CO: CO	462185 Las Animas					
CO: CO	462185 LaVeta					
CO: CO	462185 Manassa					
CO: CO	462185 Manzanola					
CO: CO	462185 Maybell					
CO: CO	462185 McCoy					
CO: CO	462185 Mesa					
CO: CO	462185 Norwood					
CO: CO	462185 Ordway					
CO: CO	462185 Otis					
CO: CO	462185 Pike Trails					
CO: CO	462185 Rangely					
CO: CO	462185 Red Feather Lake					
CO: CO	462185 Rocky Ford					
CO: CO	462185 Saguache					




CO: CO 462185 San Luis  
CO: CO 462185 Springfield  
CO: CO 462185 Stratton  
CO: CO 462185 Two Buttes  
CO: CO 462185 Walden  
CO: CO 462185 Walsh  
CO: CO 462185 Westcliffe  
CO: CO 462185 Weston  
CO: CO 462185 Wiley  
CO: CO 462185 Wray  
CO: CO 462185 Yuma

QWEST CORP-CO

CO: CO 462187 EL PASO  
CO: CO 465102 AGUILAR  
CO: CO 465102 ALAMOSA  
CO: CO 465102 ALLENS PARK  
CO: CO 465102 ASPEN  
CO: CO 465102 AURORA  
CO: CO 465102 BAILEY  
CO: CO 465102 BASALT  
CO: CO 465102 BAYFIELD  
CO: CO 465102 BERTHOUD  
CO: CO 465102 BOULDER  
CO: CO 465102 BRECKENRIDGE  
CO: CO 465102 BRIGHTON  
CO: CO 465102 BROOMFIELD  
CO: CO 465102 BRUSH  
CO: CO 465102 BUENA VISTA  
CO: CO 465102 CALHAN  
CO: CO 465102 CANON CITY  
CO: CO 465102 CARBONDALE  
CO: CO 465102 CASTLE ROCK  
CO: CO 465102 CENTRAL CITY  
CO: CO 465102 COAL CREEK CANYON  
CO: CO 465102 COLORADO SPRINGS  
CO: CO 465102 CORTEZ  
CO: CO 465102 CRAIG  
CO: CO 465102 CRESTED BUTTE  
CO: CO 465102 CRIPPLE CREEK  
CO: CO 465102 DEBEQUE  
CO: CO 465102 DECKERS  
CO: CO 465102 DEL NORTE  
CO: CO 465102 DELTA  
CO: CO 465102 DENVER  
CO: CO 465102 DILLON  
CO: CO 465102 DURANGO  
CO: CO 465102 EATON-AULT  
CO: CO 465102 ELBERT  
CO: CO 465102 ELIZABETH  
CO: CO 465102 ERIE  
CO: CO 465102 ESTES PARK  
CO: CO 465102 EVERGREEN  
CO: CO 465102 FAIRPLAY  
CO: CO 465102 FLORENCE  
CO: CO 465102 FORT COLLINS  
CO: CO 465102 FORT LUPTON  
CO: CO 465102 FORT MORGAN  
CO: CO 465102 FRASER



CO: CO	465102	FREDERICK
CO: CO	465102	FRUITA
CO: CO	465102	GEORGETOWN
CO: CO	465102	GILCREST
CO: CO	465102	GLENWOOD SPRINGS
CO: CO	465102	GRANBY
CO: CO	465102	GRAND JUNCTION
CO: CO	465102	GRAND LAKE
CO: CO	465102	GREELEY
CO: CO	465102	GUNNISON
CO: CO	465102	HAYDEN
CO: CO	465102	HILLROSE
CO: CO	465102	HOT SULPHUR SPRINGS
CO: CO	465102	HUDSON
CO: CO	465102	IDAHO SPRINGS
CO: CO	465102	JOHNSTOWN
CO: CO	465102	JULESBURG
CO: CO	465102	KEENESBURG
CO: CO	465102	KIOWA
CO: CO	465102	KREMMLING
CO: CO	465102	LA SALLE
CO: CO	465102	LEADVILLE
CO: CO	465102	LIMON
CO: CO	465102	LONGMONT
CO: CO	465102	LOOKOUT MTN GOLDEN
CO: CO	465102	LOVELAND
CO: CO	465102	LYONS
CO: CO	465102	MANCOS
CO: CO	465102	MEAD
CO: CO	465102	MEEKER
CO: CO	465102	MESA VERDE
CO: CO	465102	MONTE VISTA
CO: CO	465102	MONTROSE
CO: CO	465102	MORRISON
CO: CO	465102	NEDERLAND
CO: CO	465102	NEW CASTLE
CO: CO	465102	OAK CREEK
CO: CO	465102	OLATHE
CO: CO	465102	OURAY
CO: CO	465102	PALISADE
CO: CO	465102	PARACHUTE
CO: CO	465102	PARKER
CO: CO	465102	PEYTON
CO: CO	465102	PLATTEVILLE
CO: CO	465102	PUEBLO
CO: CO	465102	RIDGWAY
CO: CO	465102	RIFLE
CO: CO	465102	SALIDA
CO: CO	465102	SILT
CO: CO	465102	SILVERTON
CO: CO	465102	STEAMBOAT SPRINGS
CO: CO	465102	STERLING
CO: CO	465102	TELLURIDE
CO: CO	465102	TRINIDAD
CO: CO	465102	VAIL
CO: CO	465102	WALSENBURG
CO: CO	465102	WARD
CO: CO	465102	WELDONA
CO: CO	465102	WINDSOR



CO: CO 465102  
End

YAMPA





















Minutes of Use

es Calculation ( 51.915(b)(11) )

cluding Lifeline)

State			State	Federal	Total Crnt Yr	Max Total	Maximum	Res/NP/BRI	SLB
<u>SLC</u>	<u>E911</u>	<u>TRS</u>	<u>USF</u>	<u>SLC</u>	Rate Ceiling	Rate Ceiling	Rate Ceiling	Prv Yrs	Prv Yrs
					Comp. Chgs	Comp. Chgs	Comp. Chgs	Max Rate	Max Rate
					w/o ARC	Since 2012	to date		
					\$ 19.24	\$ 19.24	\$ 19.24	\$ 0.50	\$ 0.50
					\$ 19.51	\$ 19.51	\$ 19.51	\$ 0.50	\$ 0.50
					\$ 19.24	\$ 19.24	\$ 19.24	\$ 0.50	\$ 0.50
					\$ 20.06	\$ 20.06	\$ 20.06	\$ 0.50	\$ 0.50
					\$ 23.12	\$ 23.12	\$ 23.12	\$ 0.50	\$ 0.50
					\$ 23.12	\$ 23.12	\$ 23.12	\$ 0.50	\$ 0.50
					\$ 23.37	\$ 22.57	\$ 23.37	\$ 0.50	\$ 0.50
					\$ 22.57	\$ 23.12	\$ 23.12	\$ 0.50	\$ 0.50
					\$ 23.12	\$ 22.57	\$ 23.12	\$ 0.50	\$ 0.50
					\$ 22.57	\$ 22.37	\$ 22.57	\$ 0.50	\$ 0.50
					\$ 23.12	\$ 22.57	\$ 23.12	\$ 0.50	\$ 0.50
					\$ 22.57	\$ 22.57	\$ 22.57	\$ 0.50	\$ 0.50
					\$ 22.57	\$ 23.17	\$ 23.17	\$ 0.50	\$ 0.50
					\$ 23.17	\$ 22.87	\$ 23.17	\$ 0.50	\$ 0.50
					\$ 22.87	\$ 22.87	\$ 22.87	\$ 0.50	\$ 0.50
					\$ 22.87	\$ 22.57	\$ 22.87	\$ 0.50	\$ 0.50
					\$ 22.57	\$ 22.87	\$ 22.87	\$ 0.50	\$ 0.50
					\$ 20.27	\$ 20.52	\$ 20.52	\$ 0.50	\$ 0.50
					\$ 19.97	\$ 19.97	\$ 19.97	\$ 0.50	\$ 0.50
					\$ 20.52	\$ 19.97	\$ 20.52	\$ 0.50	\$ 0.50
					\$ 23.12	\$ 23.12	\$ 23.12	\$ 0.50	\$ 0.50
					\$ 22.57	\$ 22.57	\$ 22.57	\$ 0.50	\$ 0.50
					\$ 20.52	\$ 20.52	\$ 20.52	\$ 0.50	\$ 0.50
					\$ 22.57	\$ 22.57	\$ 22.57	\$ 0.50	\$ 0.50
					\$ 20.52	\$ 20.52	\$ 20.52	\$ 0.50	\$ 0.50
					\$ 22.57	\$ 22.57	\$ 22.57	\$ 0.50	\$ 0.50
					\$ 22.37	\$ 22.37	\$ 22.37	\$ 0.50	\$ 0.50
					\$ 23.37	\$ 23.37	\$ 23.37	\$ 0.50	\$ 0.50
					\$ 20.27	\$ 20.27	\$ 20.27	\$ 0.50	\$ 0.50
					\$ 23.12	\$ 23.12	\$ 23.12	\$ 0.50	\$ 0.50
					\$ 22.57	\$ 23.37	\$ 23.37	\$ 0.50	\$ 0.50
					\$ 23.37	\$ 23.37	\$ 23.37	\$ 0.50	\$ 0.50
					\$ 22.57	\$ 22.57	\$ 22.57	\$ 0.50	\$ 0.50
					\$ 22.37	\$ 22.37	\$ 22.37	\$ 0.50	\$ 0.50
					\$ 22.57	\$ 22.57	\$ 22.57	\$ 0.50	\$ 0.50
					\$ 22.57	\$ 22.57	\$ 22.57	\$ 0.50	\$ 0.50
					\$ 20.77	\$ 20.77	\$ 20.77	\$ 0.50	\$ 0.50
					\$ 23.17	\$ 23.17	\$ 23.17	\$ 0.50	\$ 0.50
					\$ 23.12	\$ 22.57	\$ 23.12	\$ 0.50	\$ 0.50
					\$ 22.57	\$ 22.57	\$ 22.57	\$ 0.50	\$ 0.50
					\$ 23.12	\$ 23.12	\$ 23.12	\$ 0.50	\$ 0.50
					\$ 20.52	\$ 19.97	\$ 20.52	\$ 0.50	\$ 0.50
					\$ 22.87	\$ 22.87	\$ 22.87	\$ 0.50	\$ 0.50
					\$ 23.37	\$ 23.37	\$ 23.37	\$ 0.50	\$ 0.50
					\$ 22.57	\$ 22.57	\$ 22.57	\$ 0.50	\$ 0.50
					\$ 22.37	\$ 22.37	\$ 22.37	\$ 0.50	\$ 0.50

\$	22.37	\$	22.37	\$	22.37	\$	0.50	\$	0.50
\$	23.37	\$	23.37	\$	23.37	\$	0.50	\$	0.50
\$	22.57	\$	22.57	\$	22.57	\$	0.50	\$	0.50
\$	22.57	\$	22.57	\$	22.57	\$	0.50	\$	0.50
\$	22.57	\$	22.57	\$	22.57	\$	0.50	\$	0.50
\$	22.57	\$	22.57	\$	22.57	\$	0.50	\$	0.50
\$	23.12	\$	23.12	\$	23.12	\$	0.50	\$	0.50
\$	23.37	\$	23.37	\$	23.37	\$	0.50	\$	0.50
\$	22.57	\$	22.57	\$	22.57	\$	0.50	\$	0.50
\$	23.12	\$	23.12	\$	23.12	\$	0.50	\$	0.50
\$	23.12	\$	23.12	\$	23.12	\$	0.50	\$	0.50

\$	23.20	\$	22.39	\$	23.20	\$	0.50	\$	0.50
\$	25.64	\$	25.61	\$	25.64	\$	0.50	\$	0.50
\$	24.64	\$	24.61	\$	24.64	\$	0.50	\$	0.50
\$	24.64	\$	24.61	\$	24.64	\$	0.50	\$	0.50
\$	25.39	\$	25.36	\$	25.39	\$	0.50	\$	0.50
\$	24.84	\$	25.36	\$	25.36	\$	0.50	\$	0.50
\$	25.39	\$	25.36	\$	25.39	\$	0.50	\$	0.50
\$	25.39	\$	25.36	\$	25.39	\$	0.50	\$	0.50
\$	25.39	\$	25.36	\$	25.39	\$	0.50	\$	0.50
\$	24.84	\$	24.81	\$	24.84	\$	0.50	\$	0.50
\$	24.64	\$	24.61	\$	24.64	\$	0.50	\$	0.50
\$	25.64	\$	25.61	\$	25.64	\$	0.50	\$	0.50
\$	24.84	\$	24.81	\$	24.84	\$	0.50	\$	0.50
\$	24.84	\$	24.81	\$	24.84	\$	0.50	\$	0.50
\$	25.39	\$	25.36	\$	25.39	\$	0.50	\$	0.50
\$	25.39	\$	25.36	\$	25.39	\$	0.50	\$	0.50
\$	24.84	\$	24.81	\$	24.84	\$	0.50	\$	0.50
\$	25.39	\$	24.81	\$	25.39	\$	0.50	\$	0.50
\$	25.39	\$	25.36	\$	25.39	\$	0.50	\$	0.50
\$	24.84	\$	24.81	\$	24.84	\$	0.50	\$	0.50
\$	25.34	\$	24.81	\$	25.34	\$	0.50	\$	0.50
\$	25.34	\$	24.81	\$	25.34	\$	0.50	\$	0.50
\$	24.84	\$	24.81	\$	24.84	\$	0.50	\$	0.50
\$	24.84	\$	24.81	\$	24.84	\$	0.50	\$	0.50
\$	25.39	\$	24.81	\$	25.39	\$	0.50	\$	0.50
\$	25.39	\$	25.11	\$	25.39	\$	0.50	\$	0.50
\$	25.39	\$	25.36	\$	25.39	\$	0.50	\$	0.50
\$	25.44	\$	25.41	\$	25.44	\$	0.50	\$	0.50
\$	24.84	\$	24.81	\$	24.84	\$	0.50	\$	0.50
\$	25.14	\$	24.61	\$	25.14	\$	0.50	\$	0.50
\$	25.44	\$	25.41	\$	25.44	\$	0.50	\$	0.50
\$	24.84	\$	24.81	\$	24.84	\$	0.50	\$	0.50
\$	25.64	\$	25.61	\$	25.64	\$	0.50	\$	0.50
\$	25.14	\$	25.11	\$	25.14	\$	0.50	\$	0.50
\$	24.84	\$	24.81	\$	24.84	\$	0.50	\$	0.50
\$	24.84	\$	24.81	\$	24.84	\$	0.50	\$	0.50
\$	24.84	\$	24.81	\$	24.84	\$	0.50	\$	0.50
\$	24.84	\$	24.81	\$	24.84	\$	0.50	\$	0.50
\$	25.64	\$	25.61	\$	25.64	\$	0.50	\$	0.50
\$	25.39	\$	25.36	\$	25.39	\$	0.50	\$	0.50
\$	25.39	\$	25.36	\$	25.39	\$	0.50	\$	0.50
\$	24.84	\$	25.36	\$	25.36	\$	0.50	\$	0.50
\$	24.84	\$	24.81	\$	24.84	\$	0.50	\$	0.50
\$	24.84	\$	24.81	\$	24.84	\$	0.50	\$	0.50
\$	24.84	\$	24.81	\$	24.84	\$	0.50	\$	0.50
\$	25.64	\$	25.61	\$	25.64	\$	0.50	\$	0.50
\$	25.64	\$	25.61	\$	25.64	\$	0.50	\$	0.50

\$ 24.84	\$ 24.81	\$ 24.84	\$ 0.50	\$ 0.50
\$ 25.44	\$ 25.41	\$ 25.44	\$ 0.50	\$ 0.50
\$ 24.84	\$ 25.36	\$ 25.36	\$ 0.50	\$ 0.50
\$ 24.84	\$ 24.81	\$ 24.84	\$ 0.50	\$ 0.50
\$ 25.39	\$ 25.36	\$ 25.39	\$ 0.50	\$ 0.50
\$ 25.64	\$ 25.61	\$ 25.64	\$ 0.50	\$ 0.50
\$ 25.64	\$ 25.61	\$ 25.64	\$ 0.50	\$ 0.50
\$ 24.84	\$ 24.81	\$ 24.84	\$ 0.50	\$ 0.50
\$ 25.39	\$ 25.11	\$ 25.39	\$ 0.50	\$ 0.50
\$ 25.39	\$ 25.36	\$ 25.39	\$ 0.50	\$ 0.50
\$ 25.39	\$ 25.36	\$ 25.39	\$ 0.50	\$ 0.50
\$ 25.64	\$ 25.61	\$ 25.64	\$ 0.50	\$ 0.50
\$ 24.84	\$ 24.81	\$ 24.84	\$ 0.50	\$ 0.50
\$ 25.39	\$ 25.36	\$ 25.39	\$ 0.50	\$ 0.50
\$ 24.84	\$ 24.81	\$ 24.84	\$ 0.50	\$ 0.50
\$ 24.84	\$ 24.81	\$ 24.84	\$ 0.50	\$ 0.50
\$ 24.84	\$ 24.81	\$ 24.84	\$ 0.50	\$ 0.50
\$ 25.64	\$ 25.61	\$ 25.64	\$ 0.50	\$ 0.50
\$ 24.84	\$ 24.81	\$ 24.84	\$ 0.50	\$ 0.50
\$ 25.64	\$ 24.81	\$ 25.64	\$ 0.50	\$ 0.50
\$ 25.39	\$ 25.36	\$ 25.39	\$ 0.50	\$ 0.50
\$ 24.84	\$ 24.81	\$ 24.84	\$ 0.50	\$ 0.50
\$ 24.66	\$ 24.63	\$ 24.66	\$ 0.50	\$ 0.50
\$ 24.84	\$ 24.81	\$ 24.84	\$ 0.50	\$ 0.50
\$ 24.64	\$ 24.61	\$ 24.64	\$ 0.50	\$ 0.50
\$ 24.84	\$ 24.81	\$ 24.84	\$ 0.50	\$ 0.50
\$ 24.84	\$ 24.81	\$ 24.84	\$ 0.50	\$ 0.50
\$ 24.84	\$ 25.11	\$ 25.11	\$ 0.50	\$ 0.50
\$ 24.84	\$ 25.81	\$ 25.81	\$ 0.50	\$ 0.50
\$ 25.39	\$ 25.36	\$ 25.39	\$ 0.50	\$ 0.50
\$ 25.14	\$ 25.11	\$ 25.14	\$ 0.50	\$ 0.50
\$ 24.66	\$ 24.63	\$ 24.66	\$ 0.50	\$ 0.50
\$ 25.34	\$ 24.81	\$ 25.34	\$ 0.50	\$ 0.50
\$ 24.84	\$ 25.11	\$ 25.11	\$ 0.50	\$ 0.50
\$ 25.64	\$ 25.61	\$ 25.64	\$ 0.50	\$ 0.50
\$ 24.84	\$ 24.81	\$ 24.84	\$ 0.50	\$ 0.50
\$ 24.84	\$ 24.81	\$ 24.84	\$ 0.50	\$ 0.50
\$ 25.44	\$ 25.41	\$ 25.44	\$ 0.50	\$ 0.50
\$ 25.44	\$ 25.41	\$ 25.44	\$ 0.50	\$ 0.50
\$ 24.84	\$ 24.81	\$ 24.84	\$ 0.50	\$ 0.50
\$ 24.84	\$ 24.81	\$ 24.84	\$ 0.50	\$ 0.50
\$ 24.84	\$ 24.81	\$ 24.84	\$ 0.50	\$ 0.50
\$ 24.74	\$ 24.81	\$ 24.81	\$ 0.50	\$ 0.50
\$ 25.39	\$ 25.11	\$ 25.39	\$ 0.50	\$ 0.50
\$ 24.84	\$ 24.81	\$ 24.84	\$ 0.50	\$ 0.50
\$ 25.14	\$ 25.36	\$ 25.36	\$ 0.50	\$ 0.50
\$ 25.44	\$ 25.41	\$ 25.44	\$ 0.50	\$ 0.50
\$ 25.14	\$ 25.11	\$ 25.14	\$ 0.50	\$ 0.50
\$ 25.64	\$ 25.61	\$ 25.64	\$ 0.50	\$ 0.50
\$ 25.39	\$ 25.36	\$ 25.39	\$ 0.50	\$ 0.50
\$ 25.39	\$ 24.81	\$ 25.39	\$ 0.50	\$ 0.50
\$ 25.64	\$ 25.61	\$ 25.64	\$ 0.50	\$ 0.50
\$ 25.39	\$ 25.36	\$ 25.39	\$ 0.50	\$ 0.50
\$ 25.64	\$ 25.61	\$ 25.64	\$ 0.50	\$ 0.50
\$ 24.64	\$ 24.61	\$ 24.64	\$ 0.50	\$ 0.50
\$ 24.84	\$ 24.81	\$ 24.84	\$ 0.50	\$ 0.50
\$ 24.84	\$ 24.81	\$ 24.84	\$ 0.50	\$ 0.50

 \$ 25.64 \$ 25.61 \$ 25.64 \$ 0.50 \$ 0.50





























[REDACTED]

\$

1.00



\$

1.00

[REDACTED]

\$

1.00

[REDACTED]

\$

2.00























≡ BUSINESS

MAX Curr Yr  
ARC Rev







[REDACTED]

## Filing Date:  
Holding Company:  
Filing Name:

4/16/2015  
CenturyLink Operating Companies  
September 16, 2013 Mid-Year TRS & Reg Fee Factor Change Filing with Halo


**REDACTED – FOR PUBLIC INSPECTION**

Study Area	EXCHANGES	Rate Ceiling Component Charge				
		Res / NP / BRI	SLB	Stand-alone	Mandatory	Mandatory
		Tariff Period	Tariff Period		Zone	
		<u>Projected Lines</u>	<u>Projected Lines</u>	<u>R1 rate</u>	<u>EAS</u>	<u>Charges</u>
	Embarq Florida (T863 & T884 & T885 & T886)					
FL: FL 210341	Alford					
FL: FL 210341	Apopka					
FL: FL 210341	Arcadia					
FL: FL 210341	Astor					
FL: FL 210341	Avon Park					
FL: FL 210341	Baker					
FL: FL 210341	Bellevue					
FL: FL 210341	Beverly Hills					
FL: FL 210341	Boca Grande					
FL: FL 210341	Bonifay					
FL: FL 210341	Bonita Springs					
FL: FL 210341	Bowling Green					
FL: FL 210341	Bushnell					
FL: FL 210341	Cape Coral					
FL: FL 210341	Cape Haze					
FL: FL 210341	CHASSAHOWITZKA					
FL: FL 210341	Cherry Lake					
FL: FL 210341	Clermont					
FL: FL 210341	Clewiston					
FL: FL 210341	Cottdale					
FL: FL 210341	Crawfordville					
FL: FL 210341	Crestview					
FL: FL 210341	Crystal River					
FL: FL 210341	Dade City					
FL: FL 210341	De Funiak Springs					
FL: FL 210341	Destin					
FL: FL 210341	Eustis					
FL: FL 210341	Everglades					
FL: FL 210341	Forest					
FL: FL 210341	Fort Meade					
FL: FL 210341	Fort Myers					
FL: FL 210341	Fort Myers Beach					
FL: FL 210341	Fort Walton Beach					
FL: FL 210341	Freeport					
FL: FL 210341	Glendale					
FL: FL 210341	Grand Ridge					
FL: FL 210341	Greenville					
FL: FL 210341	Greenwood					
FL: FL 210341	Groveland					
FL: FL 210341	Homosassa Springs					
FL: FL 210341	Howey in the Hills					
FL: FL 210341	Immokalee					
FL: FL 210341	Inverness					
FL: FL 210341	Kenansville					
FL: FL 210341	Kingsley Lake					
FL: FL 210341	Kissimmee					
FL: FL 210341	La Belle					
FL: FL 210341	Lady Lake					



FL: FL 210341 Lake Placid  
FL: FL 210341 Lawtey  
FL: FL 210341 Lee  
FL: FL 210341 Leesburg  
FL: FL 210341 Lehigh Acres  
FL: FL 210341 Madison  
FL: FL 210341 Malone  
FL: FL 210341 Marco Island  
FL: FL 210341 Marianna  
FL: FL 210341 Monticello  
FL: FL 210341 Montverde  
FL: FL 210341 Moore Haven  
FL: FL 210341 Mount Dora  
FL: FL 210341 Naples  
FL: FL 210341 North Cape Coral  
FL: FL 210341 North Fort Myers  
FL: FL 210341 North Naples  
FL: FL 210341 Ocala  
FL: FL 210341 Ocklawaha  
FL: FL 210341 Okeechobee  
FL: FL 210341 Orange City  
FL: FL 210341 Panacea  
FL: FL 210341 PinelIsland  
FL: FL 210341 Ponce de Leon  
FL: FL 210341 Port Charlotte  
FL: FL 210341 Punta Gorda  
FL: FL 210341 Reedy Creek  
FL: FL 210341 Reynolds Hill  
FL: FL 210341 Salt Springs  
FL: FL 210341 San Antonio  
FL: FL 210341 Sanibel Captiva Islands  
FL: FL 210341 Santa Rosa Beach  
FL: FL 210341 Seagrove Beach  
FL: FL 210341 Sebring  
FL: FL 210341 Shalimar  
FL: FL 210341 Silver Springs Shores  
FL: FL 210341 Sneads  
FL: FL 210341 Sopchoppy  
FL: FL 210341 Spring Lake  
FL: FL 210341 St Cloud  
FL: FL 210341 St Marks  
FL: FL 210341 Starke  
FL: FL 210341 Tallahassee  
FL: FL 210341 Tavares  
FL: FL 210341 Trillacoochee  
FL: FL 210341 Umatilla  
FL: FL 210341 Valparaiso  
FL: FL 210341 Wauchula  
FL: FL 210341 Weirsdale  
FL: FL 210341 West Kissimmee  
FL: FL 210341 Westville  
FL: FL 210341 Wildwood  
FL: FL 210341 Williston  
FL: FL 210341 Windermere  
FL: FL 210341 Winter Garden  
FL: FL 210341 Winter Park  
FL: FL 210341 Zolfo Springs

End





















































≡ BUSINESS

MAX Curr Yr  
ARC Rev







14

**Filing Date:**  
**Holding Company:**  
**Filing Name:**

**4/16/2015**

CenturyLink Operating Companies  
September 16, 2013 Mid-Year TRS & Reg Fee Factor Change Filing with Halo

**REDACTED – FOR PUBLIC INSPECTION**

Study Area                      EXCHANGES

					Rate Ceiling Component Charge
					RESIDENCE / NP / BRI / SLB (ex
Res / NP / BRI	SLB				Mandatory
Tariff Period	Tariff Period	Stand-alone	Mandatory	Zone	
<u>Projected Lines</u>	<u>Projected Lines</u>	<u>R1 rate</u>	<u>EAS</u>	<u>Charges</u>	

Coastal Utilities - GA Georgia (T822)

GA: GA 220356

Hinesville


GA: GA 220356

Midway

GA: GA 220356

Richmond Hill

End



















Minutes of Use

es Calculation ( 51.915(b)(11) )

cluding Lifeline)

State			State	Federal	Total Crnt Yr	Max Total	Maximum	Res/NP/BRI	SLB
<u>SLC</u>	<u>E911</u>	<u>TRS</u>	<u>USF</u>	<u>SLC</u>	Rate Ceiling	Rate Ceiling	Rate Ceiling	Prv Yrs	Prv Yrs
					Comp. Chgs	Comp. Chgs	Comp. Chgs	<u>Max Rate</u>	<u>Max Rate</u>
					w/o ARC	Since 2012	to date		
					\$ 25.13	\$ 23.52	\$ 25.13	\$ 0.50	\$ 0.50
					\$ 23.13	\$ 21.52	\$ 23.13	\$ 0.50	\$ 0.50
					\$ 27.20	\$ 26.83	\$ 27.20	\$ 0.50	\$ 0.50

















MULTI-LINE BUSINESS			RESIDENCE / NP / BRI (excluding Lifeline)		SLB		MULTI-LINE
Tariff Period	Federal	Prv Yrs	MAX Curr Yr	MAX Curr Yr	MAX Curr Yr	MAX Curr Yr	MAX Curr Yr
<u>Projected Lines</u>	<u>SLC-MLB</u>	<u>Max Rate</u>	Res/NP/BRI	ARC Rev	SLB	ARC Rev	MLB
			ARC Rate		ARC Rate		ARC Rate
	\$	1.00	\$ 1.00		\$ 1.00		\$ 2.00
	\$	1.00	\$ 1.00		\$ 1.00		\$ 2.00
	\$	1.00	\$ 1.00		\$ 1.00		\$ 2.00

















≡ BUSINESS

MAX Curr Yr  
ARC Rev



78

**Filing Date:**  
**Holding Company:**  
**Filing Name:**



**4/16/2015**  
CenturyLink Operating Companies  
September 16, 2013 Mid-Year TRS & Reg Fee Factor Change Filing with Halo

**REDACTED – FOR PUBLIC INSPECTION**


Study Area EXCHANGES

					Rate Ceiling Component Charg
					RESIDENCE / NP / BRI / SLB (ex
Res / NP / BRI	SLB				Mandatory
Tariff Period	Tariff Period	Stand-alone	Mandatory	Zone	
<u>Projected Lines</u>	<u>Projected Lines</u>	<u>R1 rate</u>	<u>EAS</u>	<u>Charges</u>	


CenturyTel Of Idaho (T083)  
 ID: ID 472225 Leodore  
 ID: ID 472225 North Fork  
 ID: ID 472225 Salmon  
 CenturyTel Of Gem State (T148)  
 ID: ID 472223 Bruneau  
 ID: ID 472223 Grand view  
 ID: ID 472223 Grasmere-Riddle  
 ID: ID 472223 Richfield



QWEST CORP-IDP  
 ID: ID 475103 COTTONWOOD  
 ID: ID 475103 CRAIGMONT  
 ID: ID 475103 GRANGEVILLE  
 ID: ID 475103 KAMIAH  
 ID: ID 475103 KOOSKIA  
 ID: ID 475103 LAPWAI  
 ID: ID 475103 LEWISTON  
 ID: ID 475103 NEZ PERCE




QWEST CORP-ID  
 ID: ID 475162 AMERICAN FALLS  
 ID: ID 475162 BANCROFT  
 ID: ID 475162 BLACKFOOT  
 ID: ID 475162 BLISS  
 ID: ID 475162 BOISE  
 ID: ID 475162 BUHL  
 ID: ID 475162 BURLEY  
 ID: ID 475162 CALDWELL  
 ID: ID 475162 CASTLEFORD  
 ID: ID 475162 DIETRICH  
 ID: ID 475162 DOWNEY  
 ID: ID 475162 EDEN - HAZELTON  
 ID: ID 475162 EMMETT  
 ID: ID 475162 GOODING  
 ID: ID 475162 GRACE  
 ID: ID 475162 HAGERMAN  
 ID: ID 475162 HAILEY  
 ID: ID 475162 IDAHO CITY  
 ID: ID 475162 IDAHO FALLS  
 ID: ID 475162 JEROME  
 ID: ID 475162 KETCHUM  
 ID: ID 475162 KIMBERLY  
 ID: ID 475162 KUNA  
 ID: ID 475162 LAVA HOT SPRINGS  
 ID: ID 475162 MCCAMMON  
 ID: ID 475162 MELBA  
 ID: ID 475162 MERIDIAN  
 ID: ID 475162 MIDDLETON



ID: ID 475162 MONTPELIER  
ID: ID 475162 MOUNTAIN HOME  
ID: ID 475162 MURTAUGH  
ID: ID 475162 NAMPA  
ID: ID 475162 NEW PLYMOUTH  
ID: ID 475162 PAYETTE  
ID: ID 475162 POCATELLO  
ID: ID 475162 PRESTON  
ID: ID 475162 REXBURG  
ID: ID 475162 RIGBY  
ID: ID 475162 RIRIE  
ID: ID 475162 ROBERTS  
ID: ID 475162 SHELLEY  
ID: ID 475162 SHOSHONE  
ID: ID 475162 SODA SPRINGS  
ID: ID 475162 STAR  
ID: ID 475162 TWIN FALLS  
ID: ID 475162 WEISER  
ID: ID 475162 WENDELL

End

























	\$	30.82	\$	30.71	\$	30.82	\$	-	\$	0.50
	\$	30.82	\$	30.71	\$	30.82	\$	-	\$	0.50
	\$	30.82	\$	30.71	\$	30.82	\$	-	\$	0.50
	\$	30.82	\$	30.71	\$	30.82	\$	-	\$	0.50
	\$	30.82	\$	30.71	\$	30.82	\$	-	\$	0.50
	\$	30.82	\$	30.71	\$	30.82	\$	-	\$	0.50
	\$	30.82	\$	30.71	\$	30.82	\$	-	\$	0.50
	\$	30.82	\$	30.71	\$	30.82	\$	-	\$	0.50
	\$	30.82	\$	30.71	\$	30.82	\$	-	\$	0.50
	\$	30.82	\$	30.71	\$	30.82	\$	-	\$	0.50
	\$	30.82	\$	30.71	\$	30.82	\$	-	\$	0.50
	\$	30.82	\$	30.71	\$	30.82	\$	-	\$	0.50
	\$	30.82	\$	30.71	\$	30.82	\$	-	\$	0.50
	\$	30.82	\$	30.71	\$	30.82	\$	-	\$	0.50
	\$	30.82	\$	30.71	\$	30.82	\$	-	\$	0.50
	\$	30.82	\$	30.71	\$	30.82	\$	-	\$	0.50
	\$	30.82	\$	30.71	\$	30.82	\$	-	\$	0.50
	\$	30.82	\$	30.71	\$	30.82	\$	-	\$	0.50
	\$	30.57	\$	30.46	\$	30.57	\$	-	\$	0.50
	\$	30.82	\$	30.71	\$	30.82	\$	-	\$	0.50


















































≡ BUSINESS

MAX Curr Yr  
ARC Rev

































Minutes of Use

es Calculation ( 51.915(b)(11) )

cluding Lifeline)

State			State	Federal	Total Crnt Yr	Max Total	Maximum	Res/NP/BRI	SLB
<u>SLC</u>	<u>E911</u>	<u>TRS</u>	<u>USF</u>	<u>SLC</u>	Rate Ceiling	Rate Ceiling	Rate Ceiling	Prv Yrs	Prv Yrs
					Comp. Chgs	Comp. Chgs	Comp. Chgs	Max Rate	Max Rate
					w/o ARC	Since 2012	to date		
					\$ 23.44	\$ 22.95	\$ 23.44	\$ 0.50	\$ 0.50
					\$ 22.94	\$ 22.95	\$ 22.95	\$ 0.50	\$ 0.50
					\$ 23.34	\$ 23.35	\$ 23.35	\$ 0.50	\$ 0.50
					\$ 23.44	\$ 23.45	\$ 23.45	\$ 0.50	\$ 0.50
					\$ 22.94	\$ 22.95	\$ 22.95	\$ 0.50	\$ 0.50
					\$ 22.39	\$ 22.40	\$ 22.40	\$ 0.50	\$ 0.50
					\$ 23.34	\$ 23.35	\$ 23.35	\$ 0.50	\$ 0.50
					\$ 23.44	\$ 23.45	\$ 23.45	\$ 0.50	\$ 0.50
					\$ 22.84	\$ 22.85	\$ 22.85	\$ 0.50	\$ 0.50
					\$ 24.19	\$ 24.20	\$ 24.20	\$ 0.50	\$ 0.50
					\$ 23.44	\$ 23.45	\$ 23.45	\$ 0.50	\$ 0.50
					\$ 23.34	\$ 23.35	\$ 23.35	\$ 0.50	\$ 0.50
					\$ 23.34	\$ 23.35	\$ 23.35	\$ 0.50	\$ 0.50
					\$ 22.39	\$ 22.40	\$ 22.40	\$ 0.50	\$ 0.50
					\$ 22.39	\$ 22.40	\$ 22.40	\$ 0.50	\$ 0.50
					\$ 23.34	\$ 23.35	\$ 23.35	\$ 0.50	\$ 0.50
					\$ 22.39	\$ 22.40	\$ 22.40	\$ 0.50	\$ 0.50
					\$ 22.39	\$ 22.40	\$ 22.40	\$ 0.50	\$ 0.50
					\$ 23.34	\$ 23.35	\$ 23.35	\$ 0.50	\$ 0.50
					\$ 23.44	\$ 23.45	\$ 23.45	\$ 0.50	\$ 0.50
					\$ 22.84	\$ 22.85	\$ 22.85	\$ 0.50	\$ 0.50






















































≡ BUSINESS

MAX Curr Yr  
ARC Rev



## Filing Date:  
Holding Company:  
Filing Name:


4/16/2015  
CenturyLink Operating Companies  
September 16, 2013 Mid-Year TRS & Reg Fee Factor Change Filing with Halo

**REDACTED – FOR PUBLIC INSPECTION**

Study Area	EXCHANGES	Rate Ceiling Component Charge				
		Res / NP / BRI	SLB	Stand-alone	Mandatory	Zone
		<u>Tariff Period</u>	<u>Tariff Period</u>	<u>R1 rate</u>	<u>EAS</u>	<u>Charges</u>
		<u>Projected Lines</u>	<u>Projected Lines</u>			
IN: IN 320801	CenturyTel of Odon Indiana (T061) Odon					
IN: IN 320747	CenturyTel of Central Indiana (T065) Battle Ground					
IN: IN 320747	Brookston					
IN: IN 320747	Kempton					
IN: IN 320832	United Telephone Company of Indiana (T865) Arcola					
IN: IN 320832	Argos					
IN: IN 320832	Ashley					
IN: IN 320832	Aurora					
IN: IN 320832	Avilla					
IN: IN 320832	Bargarsville					
IN: IN 320832	Berne					
IN: IN 320832	Bremen					
IN: IN 320832	Brook					
IN: IN 320832	Bryant					
IN: IN 320832	Burnettsville					
IN: IN 320832	Columbia City					
IN: IN 320832	Corunna					
IN: IN 320832	Cromwell					
IN: IN 320832	Decatur					
IN: IN 320832	Denver					
IN: IN 320832	Dillsboro					
IN: IN 320832	East Enterprise					
IN: IN 320832	Etna					
IN: IN 320832	Flora					
IN: IN 320832	Fortville					
IN: IN 320832	Francesville					
IN: IN 320832	Franklin					
IN: IN 320832	Geneva					
IN: IN 320832	Goodland					
IN: IN 320832	Guilford					
IN: IN 320832	Hamlet					
IN: IN 320832	HOWE					
IN: IN 320832	Jamestown					
IN: IN 320832	Kentland					
IN: IN 320832	Kewanna					
IN: IN 320832	Knightstown					
IN: IN 320832	Knox					
IN: IN 320832	LaFontaine					
IN: IN 320832	LaGrange					
IN: IN 320832	LaPaz					
IN: IN 320832	Lapel					
IN: IN 320832	LARWILL					
IN: IN 320832	Laud					
IN: IN 320832	Lawrenceburg					
IN: IN 320832	Leesburg					
IN: IN 320832	Linn Grove					

IN: IN 320832 Marietta  
IN: IN 320832 Medaryville  
IN: IN 320832 Milford  
IN: IN 320832 Millersburg  
IN: IN 320832 Mongo  
IN: IN 320832 Monroe  
IN: IN 320832 Monterey  
IN: IN 320832 Monticello  
IN: IN 320832 Nappanee  
IN: IN 320832 New Carlisle  
IN: IN 320832 Nineveh  
IN: IN 320832 North Judson  
IN: IN 320832 North Liberty  
IN: IN 320832 North Webster  
IN: IN 320832 PATRIOT  
IN: IN 320832 Pennville  
IN: IN 320832 Petroleum  
IN: IN 320832 Pierceton  
IN: IN 320832 PLEASANT MILLS  
IN: IN 320832 Plymouth  
IN: IN 320832 Portland  
IN: IN 320832 Preble  
IN: IN 320832 Remington  
IN: IN 320832 Rensselaer  
IN: IN 320832 Reynolds  
IN: IN 320832 Rising Sun  
IN: IN 320832 Roann  
IN: IN 320832 Rossville  
IN: IN 320832 Salamonia  
IN: IN 320832 San Pierre  
IN: IN 320832 Shipshewana  
IN: IN 320832 South Milford  
IN: IN 320832 South Whitley  
IN: IN 320832 Syracuse  
IN: IN 320832 Tocsin  
IN: IN 320832 TOPEKA  
IN: IN 320832 Trafalgar  
IN: IN 320832 Tri Lakes  
IN: IN 320832 Twelve Mile  
IN: IN 320832 Union City  
IN: IN 320832 Urbana  
IN: IN 320832 VanBuren  
IN: IN 320832 Vevay  
IN: IN 320832 Walkerton  
IN: IN 320832 Warsaw  
IN: IN 320832 Wheatfield  
IN: IN 320832 Whiteland  
IN: IN 320832 Wilkinson  
IN: IN 320832 Winamac  
IN: IN 320832 Wolcott  
IN: IN 320832 Wolcottville

End















Minutes of Use

es Calculation ( 51.915(b)(11) )

cluding Lifeline)

State			State	Federal	Total Crnt Yr	Max Total	Maximum	Res/NP/BRI	SLB
<u>SLC</u>	<u>E911</u>	<u>TRS</u>	<u>USF</u>	<u>SLC</u>	Rate Ceiling	Rate Ceiling	Rate Ceiling	Prv Yrs	Prv Yrs
					Comp. Chgs	Comp. Chgs	Comp. Chgs	Max Rate	Max Rate
					w/o ARC	Since 2012	to date		
					\$ 20.70	\$ 21.67	\$ 21.67	\$ 0.50	\$ 0.50
					\$ 25.17	\$ 25.77	\$ 25.77	\$ 0.50	\$ 0.50
					\$ 25.17	\$ 26.45	\$ 26.45	\$ 0.50	\$ 0.50
					\$ 25.17	\$ 26.60	\$ 26.60	\$ 0.50	\$ 0.50
					\$ 26.28	\$ 27.11	\$ 27.11	\$ 0.50	\$ 0.50
					\$ 26.28	\$ 27.11	\$ 27.11	\$ 0.50	\$ 0.50
					\$ 26.28	\$ 28.16	\$ 28.16	\$ 0.50	\$ 0.50
					\$ 26.28	\$ 27.79	\$ 27.79	\$ 0.50	\$ 0.50
					\$ 26.28	\$ 27.44	\$ 27.44	\$ 0.50	\$ 0.50
					\$ 26.28	\$ 27.31	\$ 27.31	\$ 0.50	\$ 0.50
					\$ 26.28	\$ 27.85	\$ 27.85	\$ 0.50	\$ 0.50
					\$ 26.28	\$ 26.89	\$ 26.89	\$ 0.50	\$ 0.50
					\$ 26.28	\$ 27.36	\$ 27.36	\$ 0.50	\$ 0.50
					\$ 26.28	\$ 27.85	\$ 27.85	\$ 0.50	\$ 0.50
					\$ 26.28	\$ 28.36	\$ 28.36	\$ 0.50	\$ 0.50
					\$ 26.28	\$ 27.11	\$ 27.11	\$ 0.50	\$ 0.50
					\$ 26.28	\$ 27.44	\$ 27.44	\$ 0.50	\$ 0.50
					\$ 26.28	\$ 27.36	\$ 27.36	\$ 0.50	\$ 0.50
					\$ 26.28	\$ 27.85	\$ 27.85	\$ 0.50	\$ 0.50
					\$ 26.28	\$ 28.36	\$ 28.36	\$ 0.50	\$ 0.50
					\$ 26.28	\$ 27.79	\$ 27.79	\$ 0.50	\$ 0.50
					\$ 26.28	\$ 26.58	\$ 26.58	\$ 0.50	\$ 0.50
					\$ 26.28	\$ 27.36	\$ 27.36	\$ 0.50	\$ 0.50
					\$ 26.28	\$ 27.56	\$ 27.56	\$ 0.50	\$ 0.50
					\$ 26.28	\$ 27.56	\$ 27.56	\$ 0.50	\$ 0.50
					\$ 26.28	\$ 27.36	\$ 27.36	\$ 0.50	\$ 0.50
					\$ 26.28	\$ 27.41	\$ 27.41	\$ 0.50	\$ 0.50
					\$ 26.28	\$ 27.85	\$ 27.85	\$ 0.50	\$ 0.50
					\$ 26.28	\$ 27.41	\$ 27.41	\$ 0.50	\$ 0.50
					\$ 26.28	\$ 27.79	\$ 27.79	\$ 0.50	\$ 0.50
					\$ 26.28	\$ 28.36	\$ 28.36	\$ 0.50	\$ 0.50
					\$ 26.28	\$ 27.56	\$ 27.56	\$ 0.50	\$ 0.50
					\$ 26.28	\$ 27.42	\$ 27.42	\$ 0.50	\$ 0.50
					\$ 26.28	\$ 27.41	\$ 27.41	\$ 0.50	\$ 0.50
					\$ 26.28	\$ 27.36	\$ 27.36	\$ 0.50	\$ 0.50
					\$ 26.28	\$ 28.14	\$ 28.14	\$ 0.50	\$ 0.50
					\$ 26.28	\$ 28.36	\$ 28.36	\$ 0.50	\$ 0.50
					\$ 26.28	\$ 27.36	\$ 27.36	\$ 0.50	\$ 0.50
					\$ 26.28	\$ 27.56	\$ 27.56	\$ 0.50	\$ 0.50
					\$ 26.28	\$ 26.89	\$ 26.89	\$ 0.50	\$ 0.50
					\$ 26.28	\$ 27.36	\$ 27.36	\$ 0.50	\$ 0.50
					\$ 26.28	\$ 27.11	\$ 27.11	\$ 0.50	\$ 0.50
					\$ 26.28	\$ 27.11	\$ 27.11	\$ 0.50	\$ 0.50
					\$ 26.28	\$ 27.79	\$ 27.79	\$ 0.50	\$ 0.50
					\$ 26.28	\$ 26.36	\$ 26.36	\$ 0.50	\$ 0.50
					\$ 26.28	\$ 27.85	\$ 27.85	\$ 0.50	\$ 0.50

\$ 26.28	\$ 27.41	\$ 27.41	\$ 0.50	\$ 0.50
\$ 26.28	\$ 27.36	\$ 27.36	\$ 0.50	\$ 0.50
\$ 26.28	\$ 26.36	\$ 26.36	\$ 0.50	\$ 0.50
\$ 26.28	\$ 27.56	\$ 27.56	\$ 0.50	\$ 0.50
\$ 26.28	\$ 27.56	\$ 27.56	\$ 0.50	\$ 0.50
\$ 26.28	\$ 27.85	\$ 27.85	\$ 0.50	\$ 0.50
\$ 26.28	\$ 28.36	\$ 28.36	\$ 0.50	\$ 0.50
\$ 26.28	\$ 27.56	\$ 27.56	\$ 0.50	\$ 0.50
\$ 26.28	\$ 26.89	\$ 26.89	\$ 0.50	\$ 0.50
\$ 26.28	\$ 27.57	\$ 27.57	\$ 0.50	\$ 0.50
\$ 26.28	\$ 27.31	\$ 27.31	\$ 0.50	\$ 0.50
\$ 26.28	\$ 28.36	\$ 28.36	\$ 0.50	\$ 0.50
\$ 26.28	\$ 27.57	\$ 27.57	\$ 0.50	\$ 0.50
\$ 26.28	\$ 27.36	\$ 27.36	\$ 0.50	\$ 0.50
\$ 26.28	\$ 26.58	\$ 26.58	\$ 0.50	\$ 0.50
\$ 26.28	\$ 27.11	\$ 27.11	\$ 0.50	\$ 0.50
\$ 26.28	\$ 27.63	\$ 27.63	\$ 0.50	\$ 0.50
\$ 26.28	\$ 27.11	\$ 27.11	\$ 0.50	\$ 0.50
\$ 26.28	\$ 27.85	\$ 27.85	\$ 0.50	\$ 0.50
\$ 26.28	\$ 28.36	\$ 28.36	\$ 0.50	\$ 0.50
\$ 26.28	\$ 27.11	\$ 27.11	\$ 0.50	\$ 0.50
\$ 26.28	\$ 27.85	\$ 27.85	\$ 0.50	\$ 0.50
\$ 26.28	\$ 27.56	\$ 27.56	\$ 0.50	\$ 0.50
\$ 26.28	\$ 27.36	\$ 27.36	\$ 0.50	\$ 0.50
\$ 26.28	\$ 27.56	\$ 27.56	\$ 0.50	\$ 0.50
\$ 26.28	\$ 27.33	\$ 27.33	\$ 0.50	\$ 0.50
\$ 26.28	\$ 27.36	\$ 27.36	\$ 0.50	\$ 0.50
\$ 26.28	\$ 27.71	\$ 27.71	\$ 0.50	\$ 0.50
\$ 26.28	\$ 27.11	\$ 27.11	\$ 0.50	\$ 0.50
\$ 26.28	\$ 28.36	\$ 28.36	\$ 0.50	\$ 0.50
\$ 26.28	\$ 27.56	\$ 27.56	\$ 0.50	\$ 0.50
\$ 26.28	\$ 28.16	\$ 28.16	\$ 0.50	\$ 0.50
\$ 26.28	\$ 27.11	\$ 27.11	\$ 0.50	\$ 0.50
\$ 26.28	\$ 26.36	\$ 26.36	\$ 0.50	\$ 0.50
\$ 26.28	\$ 26.36	\$ 26.36	\$ 0.50	\$ 0.50
\$ 26.28	\$ 27.56	\$ 27.56	\$ 0.50	\$ 0.50
\$ 26.28	\$ 27.31	\$ 27.31	\$ 0.50	\$ 0.50
\$ 26.28	\$ 27.36	\$ 27.36	\$ 0.50	\$ 0.50
\$ 26.28	\$ 28.36	\$ 28.36	\$ 0.50	\$ 0.50
\$ 26.28	\$ 27.86	\$ 27.86	\$ 0.50	\$ 0.50
\$ 26.28	\$ 27.36	\$ 27.36	\$ 0.50	\$ 0.50
\$ 26.28	\$ 27.63	\$ 27.63	\$ 0.50	\$ 0.50
\$ 26.28	\$ 26.58	\$ 26.58	\$ 0.50	\$ 0.50
\$ 26.28	\$ 28.36	\$ 28.36	\$ 0.50	\$ 0.50
\$ 26.28	\$ 26.36	\$ 26.36	\$ 0.50	\$ 0.50
\$ 26.28	\$ 27.36	\$ 27.36	\$ 0.50	\$ 0.50
\$ 26.28	\$ 27.36	\$ 27.36	\$ 0.50	\$ 0.50
\$ 26.28	\$ 27.56	\$ 27.56	\$ 0.50	\$ 0.50
\$ 26.28	\$ 28.36	\$ 28.36	\$ 0.50	\$ 0.50
\$ 26.28	\$ 27.56	\$ 27.56	\$ 0.50	\$ 0.50
\$ 26.28	\$ 27.56	\$ 27.56	\$ 0.50	\$ 0.50









1



















≡ BUSINESS

MAX Curr Yr  
ARC Rev















██████████

## Filing Date:  
Holding Company:  
Filing Name:


4/16/2015  
CenturyLink Operating Companies  
September 16, 2013 Mid-Year TRS & Reg Fee Factor Change Filing with Halo

**REDACTED – FOR PUBLIC INSPECTION**


Study Area	EXCHANGES	Rate Ceiling Component Charge				
		Res / NP / BRI	SLB	Stand-alone	Mandatory	Mandatory
		Tariff Period	Tariff Period		Zone	
		<u>Projected Lines</u>	<u>Projected Lines</u>	<u>R1 rate</u>	<u>EAS</u>	<u>Charges</u>

QWEST CORP Iowa

- IA: IA 355141 ACKLEY
- IA: IA 355141 ADEL
- IA: IA 355141 ALGONA
- IA: IA 355141 ALTOONA
- IA: IA 355141 AMES
- IA: IA 355141 ANAMOSA
- IA: IA 355141 ANKENY
- IA: IA 355141 ANTHON
- IA: IA 355141 ARNOLDS PARK
- IA: IA 355141 ATLANTIC
- IA: IA 355141 BLAIRSBURG
- IA: IA 355141 BOONE
- IA: IA 355141 BRITT
- IA: IA 355141 BURLINGTON
- IA: IA 355141 CALMAR
- IA: IA 355141 CANTON
- IA: IA 355141 CARLISLE
- IA: IA 355141 CARROLL
- IA: IA 355141 CARTER LAKE
- IA: IA 355141 CEDAR FALLS
- IA: IA 355141 CEDAR RAPIDS
- IA: IA 355141 CENTER POINT
- IA: IA 355141 CHARLES CITY
- IA: IA 355141 CHEROKEE
- IA: IA 355141 CLARION
- IA: IA 355141 CLINTON
- IA: IA 355141 COGGON
- IA: IA 355141 COLFAX
- IA: IA 355141 CORRECTIONVILLE
- IA: IA 355141 COUNCIL BLUFFS
- IA: IA 355141 CRESCENT
- IA: IA 355141 DALLAS CENTER
- IA: IA 355141 DANBURY
- IA: IA 355141 DAVENPORT
- IA: IA 355141 DECORAH
- IA: IA 355141 DENVER
- IA: IA 355141 DES MOINES
- IA: IA 355141 DIKE
- IA: IA 355141 DUBUQUE
- IA: IA 355141 EAGLE GROVE
- IA: IA 355141 EARLHAM
- IA: IA 355141 ESTHERVILLE
- IA: IA 355141 FORT MADISON
- IA: IA 355141 GARNER
- IA: IA 355141 GENEVA
- IA: IA 355141 GILMORE CITY
- IA: IA 355141 GLENWOOD
- IA: IA 355141 GRANGER



IA: IA	355141 GRIMES
IA: IA	355141 HAMBURG
IA: IA	355141 HARRISBURG, EAST LARCHWOOD
IA: IA	355141 HUDSON
IA: IA	355141 HUMBOLDT
IA: IA	355141 INDEPENDENCE
IA: IA	355141 INDIANOLA
IA: IA	355141 IOWA CITY
IA: IA	355141 IOWA FALLS
IA: IA	355141 JEWELL
IA: IA	355141 KEOKUK
IA: IA	355141 LAKE PARK
IA: IA	355141 LANSING
IA: IA	355141 LAURENS
IA: IA	355141 LIVERMORE
IA: IA	355141 LU VERNE
IA: IA	355141 MALVERN
IA: IA	355141 MANLY
IA: IA	355141 MAPLETON
IA: IA	355141 MAQUOKETA
IA: IA	355141 MARSHALLTOWN
IA: IA	355141 MASON CITY
IA: IA	355141 MERRILL
IA: IA	355141 MILFORD
IA: IA	355141 MISSOURI VALLEY
IA: IA	355141 MONTICELLO
IA: IA	355141 MOUNT VERNON
IA: IA	355141 MUSCATINE
IA: IA	355141 NASHUA
IA: IA	355141 NEOLA
IA: IA	355141 NEW HARTFORD
IA: IA	355141 NORTHWOOD
IA: IA	355141 NORWALK
IA: IA	355141 OELWEIN
IA: IA	355141 ONAWA
IA: IA	355141 OSAGE
IA: IA	355141 OSKALOOSA
IA: IA	355141 OTTUMWA
IA: IA	355141 PARKERSBURG
IA: IA	355141 PERRY
IA: IA	355141 POCAHONTAS
IA: IA	355141 POLK CITY
IA: IA	355141 PRAIRIE CITY
IA: IA	355141 RED OAK
IA: IA	355141 RENWICK
IA: IA	355141 ROSE HILL
IA: IA	355141 RUNNELLS
IA: IA	355141 SHELDON
IA: IA	355141 SHENANDOAH
IA: IA	355141 SIOUX CITY
IA: IA	355141 SIOUX RAPIDS
IA: IA	355141 SPENCER
IA: IA	355141 SPIRIT LAKE
IA: IA	355141 STORM LAKE
IA: IA	355141 STUART
IA: IA	355141 UNDERWOOD
IA: IA	355141 VAN METER
IA: IA	355141 VINTON
IA: IA	355141 WALCOTT





IA: IA 355141 WATERLOO  
IA: IA 355141 WAUKEE  
IA: IA 355141 WAUKON  
IA: IA 355141 WAVERLY  
IA: IA 355141 WEBSTER CITY  
IA: IA 355141 WESLEY  
IA: IA 355141 WEST UNION  
IA: IA 355141 WHITING  
IA: IA 355141 WHITTEMORE  
IA: IA 355141 WILLIAMS  
IA: IA 355141 WINTERSET

End




















































≡ BUSINESS

MAX Curr Yr  
ARC Rev









## Filing Date:  
Holding Company:  
Filing Name:


4/16/2015  
CenturyLink Operating Companies  
September 16, 2013 Mid-Year TRS & Reg Fee Factor Change Filing with Halo

**REDACTED – FOR PUBLIC INSPECTION**


Study Area	EXCHANGES	Rate Ceiling Component Charge				
		Res / NP / BRI	SLB	Stand-alone	Mandatory	Zone
		<u>Tariff Period</u>	<u>Tariff Period</u>	<u>R1 rate</u>	<u>EAS</u>	<u>Charges</u>

United Telephone Companies of Kansas (T868 & T871 & T872 & T873)

KS: KS	411957	ABBYVILLE
KS: KS	411957	ALDEN
KS: KS	411957	ALMA
KS: KS	411957	ALTA VISTA
KS: KS	411957	ALTAMONT
KS: KS	411957	ALTOONA
KS: KS	411957	ARLINGTON
KS: KS	411957	BALDWIN CITY
KS: KS	411957	BAXTER SPRINGS
KS: KS	411957	BELLE PLAINE
KS: KS	411957	BELPRE
KS: KS	411957	BENEDICT
KS: KS	411957	BLUE MOUND
KS: KS	411957	BUCYRUS
KS: KS	411957	BUFFALO
KS: KS	411957	BUHLER
KS: KS	411957	BURLINGAME
KS: KS	411957	BURLINGTON
KS: KS	411957	BURRTON
KS: KS	411957	CENTROPOLIS
KS: KS	411957	CIRCLEVILLE
KS: KS	411957	CLAFLIN
KS: KS	411957	CONWAY
KS: KS	411957	COYVILLE
KS: KS	411957	CUNNINGHAM
KS: KS	411957	DELIA
KS: KS	411957	DENISON
KS: KS	411957	DURHAM
KS: KS	411957	EASTON
KS: KS	411957	EDGERTON
KS: KS	411957	EFFINGHAM
KS: KS	411957	ELLINWOOD
KS: KS	411957	EMMETT
KS: KS	411957	ESKRIDGE
KS: KS	411957	FALL RIVER
KS: KS	411957	FONTANA
KS: KS	411957	FREDONIA
KS: KS	411957	GALENA
KS: KS	411957	GARDNER
KS: KS	411957	GARNETT
KS: KS	411957	GREELEY
KS: KS	411957	GRIDLEY
KS: KS	411957	HARVEYVILLE
KS: KS	411957	HAVEN
KS: KS	411957	HESSTON
KS: KS	411957	HIAWATHA
KS: KS	411957	HIGHLAND
KS: KS	411957	HILLSBORO




KS: KS	411957	HOISINGTON
KS: KS	411957	HOLTON
KS: KS	411957	HORTON
KS: KS	411957	HOYT
KS: KS	411957	HUDSON
KS: KS	411957	INMAN
KS: KS	411957	JUNCTION CITY
KS: KS	411957	KINCAID
KS: KS	411957	LAFONTAINE
KS: KS	411957	LANCASTER
KS: KS	411957	LANE
KS: KS	411957	LANGDON
KS: KS	411957	LEBO
KS: KS	411957	LEHIGH
KS: KS	411957	LEROY
KS: KS	411957	LINWOOD
KS: KS	411957	LYNDON
KS: KS	411957	MACKSVILLE
KS: KS	411957	MAPLETON
KS: KS	411957	MAYETTA
KS: KS	411957	MCLOUTH
KS: KS	411957	MELVERN
KS: KS	411957	MERIDEN
KS: KS	411957	MICHIGAN VALLEY
KS: KS	411957	MORAN
KS: KS	411957	MORRILL
KS: KS	411957	MOUND CITY
KS: KS	411957	MOUND VALLEY
KS: KS	411957	MURDOCK
KS: KS	411957	NEOSHO FALLS
KS: KS	411957	NORTONVILLE
KS: KS	411957	OSAGE CITY
KS: KS	411957	OSAWATOMIE
KS: KS	411957	OSKALOOSA
KS: KS	411957	OSWEGO
KS: KS	411957	OVERBROOK
KS: KS	411957	OXFORD
KS: KS	411957	OZAWKIE
KS: KS	411957	PARKER
KS: KS	411957	PARTRIDGE
KS: KS	411957	PERRY
KS: KS	411957	PIQUA
KS: KS	411957	POMONA
KS: KS	411957	POWHATTAN
KS: KS	411957	PRESTON
KS: KS	411957	PRETTY PRAIRE
KS: KS	411957	PRINCETON
KS: KS	411957	QUENEMO
KS: KS	411957	QUINCY
KS: KS	411957	RICHMOND
KS: KS	411957	RIVERTON
KS: KS	411957	ROSSVILLE
KS: KS	411957	SAINT JOHN
KS: KS	411957	SAINT MARYS
KS: KS	411957	SCAMMON
KS: KS	411957	SILVER LAKE
KS: KS	411957	SPRING HILL
KS: KS	411957	STERLING
KS: KS	411957	SYLVIA



KS: KS 411957 THAYER  
KS: KS 411957 TORONTO  
KS: KS 411957 TROY  
KS: KS 411957 VALLEY FALLS  
KS: KS 411957 WALTON  
KS: KS 411957 WATHENA  
KS: KS 411957 WAVERLY  
KS: KS 411957 WELLSVILLE  
KS: KS 411957 WESTPHALIA  
KS: KS 411957 WHITE CLOUD  
KS: KS 411957 WINCHESTER  
KS: KS 411957 WINDOM

End






















































≡ BUSINESS

MAX Curr Yr  
ARC Rev







Filing Date:  
Holding Company:  
Filing Name:



4/16/2015

CenturyLink Operating Companies  
September 16, 2013 Mid-Year TRS & Reg Fee Factor Change Filing with Halo

**REDACTED – FOR PUBLIC INSPECTION**

Study Area	EXCHANGES	Rate Ceiling Component Charge				
		Res / NP / BRI	SLB	Stand-alone	Mandatory	Mandatory
		Tariff Period	Tariff Period		Zone	Zone
		<u>Projected Lines</u>	<u>Projected Lines</u>	<u>R1 rate</u>	<u>EAS</u>	<u>Charges</u>
	CenturyTel of Central Louisiana (T035)					
LA: LA	270423	Big Cane				
LA: LA	270423	Bordelonville				
LA: LA	270423	Calcasieu				
LA: LA	270423	Cottonport				
LA: LA	270423	Glenmora				
LA: LA	270423	Jena				
LA: LA	270423	Mangham				
LA: LA	270423	Mansura				
LA: LA	270423	Moreauville				
LA: LA	270423	Olla				
LA: LA	270423	Plaucheville				
LA: LA	270423	Simsport				
LA: LA	270423	Tullos				
LA: LA	270423	Wisner				
	CenturyTel of North Louisiana (T046)					
LA: LA	270436	Athens				
LA: LA	270436	Choudrant				
LA: LA	270436	Cotton Valley				
LA: LA	270436	Marion				
LA: LA	270436	Oak Ridge				
LA: LA	270436	Plain Dealing				
LA: LA	270436	Rodessa				
LA: LA	270436	Spencer				
	CenturyTel of East Louisiana(T048)					
LA: LA	270440	Greensburg				
LA: LA	270440	Montpelier				
	CenturyTel of Southeast Louisiana (T051)					
LA: LA	270424	Arnaudville				
LA: LA	270424	Breaux Bridge				
LA: LA	270424	Cecilia				
LA: LA	270424	Henderson				
LA: LA	270424	Parks				
	CenturyTel of Evangeline (T056)					
LA: LA	270434	Basile				
LA: LA	270434	Cankton				
LA: LA	270434	Chataignier				
LA: LA	270434	Church Point				
LA: LA	270434	DeQuincy				
LA: LA	270434	Elton				
LA: LA	270434	Fenton				
LA: LA	270434	Hayes				
LA: LA	270434	Iota				
LA: LA	270434	Iowa				
LA: LA	270434	Kinder				
LA: LA	270434	LaCassine				
LA: LA	270434	Mamou				
LA: LA	270434	Pine Prairie				
LA: LA	270434	Roanoke				

LA: LA 270434 Sunset  
LA: LA 270434 Thornwell  
LA: LA 270434 Ville Platte  
LA: LA 270434 Welsh  
CenturyTel of Southwest Louisiana (T057)  
LA: LA 270442 Oberlin  
LA: LA 270442 Ragley  
LA: LA 270442 Reeves  
LA: LA 270442 Starks  
LA: LA 270442 Turkey Creek  
CenturyTel of Northwest Louisiana (T059)  
LA: LA 270431 Belcher  
LA: LA 270431 Cullen  
LA: LA 270431 Gilliam  
LA: LA 270431 Hosston  
LA: LA 270431 Ida  
LA: LA 270431 Sarepta  
LA: LA 270431 Shongaloo  
LA: LA 270431 Springhill  
LA: LA 270431 Springhill, AR  
LA: LA 270431 Vivian  
LA: LA 270431 Vivian, TX  
CenturyTel of Chatham (T121)  
LA: LA 270427 Chatham  
LA: LA 270427 Hebron  
CenturyTel of Ringgold (T140)  
LA: LA 270439 Ringgold  
End

















Minutes of Use

es Calculation ( 51.915(b)(11) )

cluding Lifeline)

State			State	Federal	Total Crnt Yr	Max Total	Maximum	Res/NP/BRI	SLB
<u>SLC</u>	<u>E911</u>	<u>TRS</u>	<u>USF</u>	<u>SLC</u>	Rate Ceiling	Rate Ceiling	Rate Ceiling	Prv Yrs	Prv Yrs
					Comp. Chgs	Comp. Chgs	Comp. Chgs	Max Rate	Max Rate
					w/o ARC	Since 2012	to date		
					\$ 28.25	\$ 26.52	\$ 28.25	\$ 0.50	\$ 0.50
					\$ 28.24	\$ 26.56	\$ 28.24	\$ 0.50	\$ 0.50
					\$ 28.28	\$ 26.56	\$ 28.28	\$ 0.50	\$ 0.50
					\$ 27.40	\$ 25.67	\$ 27.40	\$ 0.50	\$ 0.50
					\$ 28.28	\$ 26.55	\$ 28.28	\$ 0.50	\$ 0.50
					\$ 28.24	\$ 26.51	\$ 28.24	\$ 0.50	\$ 0.50
					\$ 28.24	\$ 26.51	\$ 28.24	\$ 0.50	\$ 0.50
					\$ 27.40	\$ 26.51	\$ 27.40	\$ 0.50	\$ 0.50
					\$ 27.40	\$ 26.51	\$ 27.40	\$ 0.50	\$ 0.50
					\$ 28.24	\$ 26.51	\$ 28.24	\$ 0.50	\$ 0.50
					\$ 27.40	\$ 26.51	\$ 27.40	\$ 0.50	\$ 0.50
					\$ 27.40	\$ 26.51	\$ 27.40	\$ 0.50	\$ 0.50
					\$ 28.24	\$ 26.51	\$ 28.24	\$ 0.50	\$ 0.50
					\$ 28.24	\$ 26.51	\$ 28.24	\$ 0.50	\$ 0.50
					\$ 24.56	\$ 23.18	\$ 24.56	\$ 0.50	\$ 0.50
					\$ 28.18	\$ 24.72	\$ 28.18	\$ 0.50	\$ 0.50
					\$ 25.67	\$ 22.92	\$ 25.67	\$ 0.50	\$ 0.50
					\$ 28.19	\$ 24.73	\$ 28.19	\$ 0.50	\$ 0.50
					\$ 27.39	\$ 23.93	\$ 27.39	\$ 0.50	\$ 0.50
					\$ 28.53	\$ 27.51	\$ 28.53	\$ 0.50	\$ 0.50
					\$ 25.76	\$ 24.13	\$ 25.76	\$ 0.50	\$ 0.50
					\$ 28.19	\$ 24.73	\$ 28.19	\$ 0.50	\$ 0.50
					\$ 28.88	\$ 27.70	\$ 28.88	\$ 0.50	\$ 0.50
					\$ 28.88	\$ 27.70	\$ 28.88	\$ 0.50	\$ 0.50
					\$ 27.23	\$ 26.21	\$ 27.23	\$ 0.50	\$ 0.50
					\$ 27.23	\$ 26.21	\$ 27.23	\$ 0.50	\$ 0.50
					\$ 27.23	\$ 26.21	\$ 27.23	\$ 0.50	\$ 0.50
					\$ 27.23	\$ 26.21	\$ 27.23	\$ 0.50	\$ 0.50
					\$ 27.23	\$ 26.21	\$ 27.23	\$ 0.50	\$ 0.50
					\$ 27.05	\$ 25.57	\$ 27.05	\$ 0.50	\$ 0.50
					\$ 27.33	\$ 25.80	\$ 27.33	\$ 0.50	\$ 0.50
					\$ 27.66	\$ 25.87	\$ 27.66	\$ 0.50	\$ 0.50
					\$ 27.99	\$ 25.80	\$ 27.99	\$ 0.50	\$ 0.50
					\$ 27.72	\$ 26.13	\$ 27.72	\$ 0.50	\$ 0.50
					\$ 27.08	\$ 25.55	\$ 27.08	\$ 0.50	\$ 0.50
					\$ 27.64	\$ 25.85	\$ 27.64	\$ 0.50	\$ 0.50
					\$ 27.41	\$ 25.88	\$ 27.41	\$ 0.50	\$ 0.50
					\$ 26.98	\$ 25.45	\$ 26.98	\$ 0.50	\$ 0.50
					\$ 28.84	\$ 27.36	\$ 28.84	\$ 0.50	\$ 0.50
					\$ 27.64	\$ 25.85	\$ 27.64	\$ 0.50	\$ 0.50
					\$ 27.38	\$ 25.85	\$ 27.38	\$ 0.50	\$ 0.50
					\$ 27.40	\$ 25.87	\$ 27.40	\$ 0.50	\$ 0.50
					\$ 27.40	\$ 25.87	\$ 27.40	\$ 0.50	\$ 0.50
					\$ 27.64	\$ 25.85	\$ 27.64	\$ 0.50	\$ 0.50

[REDACTED]	\$ 27.33	\$ 25.80	\$ 27.33	\$ 0.50	\$ 0.50
	\$ 27.64	\$ 25.85	\$ 27.64	\$ 0.50	\$ 0.50
	\$ 28.06	\$ 25.77	\$ 28.06	\$ 0.50	\$ 0.50
	\$ 27.38	\$ 25.85	\$ 27.38	\$ 0.50	\$ 0.50
[REDACTED]	\$ 28.47	\$ 26.74	\$ 28.47	\$ 0.50	\$ 0.50
	\$ 29.01	\$ 28.38	\$ 29.01	\$ 0.50	\$ 0.50
	\$ 28.47	\$ 26.74	\$ 28.47	\$ 0.50	\$ 0.50
	\$ 29.04	\$ 28.38	\$ 29.04	\$ 0.50	\$ 0.50
	\$ 29.03	\$ 28.38	\$ 29.03	\$ 0.50	\$ 0.50
[REDACTED]	\$ 24.85	\$ 22.32	\$ 24.85	\$ 0.50	\$ 0.50
	\$ 25.63	\$ 23.44	\$ 25.63	\$ 0.50	\$ 0.50
	\$ 24.85	\$ 22.32	\$ 24.85	\$ 0.50	\$ 0.50
	\$ 25.10	\$ 22.32	\$ 25.10	\$ 0.50	\$ 0.50
	\$ 24.85	\$ 22.32	\$ 24.85	\$ 0.50	\$ 0.50
	\$ 25.88	\$ 23.44	\$ 25.88	\$ 0.50	\$ 0.50
	\$ 25.63	\$ 23.44	\$ 25.63	\$ 0.50	\$ 0.50
	\$ 25.63	\$ 23.44	\$ 25.63	\$ 0.50	\$ 0.50
	\$ 25.39	\$ 22.42	\$ 25.39	\$ 0.50	\$ 0.50
	\$ 25.66	\$ 22.88	\$ 25.66	\$ 0.50	\$ 0.50
\$ 23.58	\$ 21.86	\$ 23.58	\$ 0.50	\$ 0.50	
[REDACTED]	\$ 23.44	\$ 22.42	\$ 23.44	\$ 0.50	\$ 0.50
	\$ 23.53	\$ 22.51	\$ 23.53	\$ 0.50	\$ 0.50
[REDACTED]	\$ 23.22	\$ 22.25	\$ 23.22	\$ 0.50	\$ 0.50





































≡ BUSINESS

MAX Curr Yr  
ARC Rev





68

Filing Date:  
Holding Company:  
Filing Name:


4/16/2015  
CenturyLink Operating Companies  
September 16, 2013 Mid-Year TRS & Reg Fee Factor Change Filing with Halo

**REDACTED – FOR PUBLIC INSPECTION**

Study Area	EXCHANGES	Rate Ceiling Component Charge				
		Res / NP / BRI	SLB	Stand-alone	Mandatory	Mandatory
		Tariff Period	Tariff Period		Zone	Zone
		<u>Projected Lines</u>	<u>Projected Lines</u>	<u>R1 rate</u>	<u>EAS</u>	<u>Charges</u>
	CenturyTel of Michigan (with AECP) (T100)					
MI: MI	310671	Alanson				
MI: MI	310671	Au Gres				
MI: MI	310671	BEAR LAKE				
MI: MI	310671	Borculo				
MI: MI	310671	Boyne Falls				
MI: MI	310671	Brant				
MI: MI	310671	Brutus				
MI: MI	310671	Caro				
MI: MI	310671	Cedar				
MI: MI	310671	Chesaning				
MI: MI	310671	Chippewa Lake				
MI: MI	310671	Crystal				
MI: MI	310671	Elmira				
MI: MI	310671	Empire				
MI: MI	310671	Glen Arbor				
MI: MI	310671	Glennie				
MI: MI	310671	Goodrich				
MI: MI	310671	Hadley				
MI: MI	310671	HALE				
MI: MI	310671	Honor				
MI: MI	310671	Hope				
MI: MI	310671	Kinde				
MI: MI	310671	Lake Ann				
MI: MI	310671	Lake City				
MI: MI	310671	Levering				
MI: MI	310671	Litchfield				
MI: MI	310671	Marlette				
MI: MI	310671	Mecosta				
MI: MI	310671	Merritt				
MI: MI	310671	Montrose				
MI: MI	310671	Moorestown				
MI: MI	310671	Mosherville				
MI: MI	310671	New Lothrop				
MI: MI	310671	Newport				
MI: MI	310671	Omer				
MI: MI	310671	Orleans				
MI: MI	310671	Pinconning				
MI: MI	310671	Port Austin				
MI: MI	310671	Port Hope				
MI: MI	310671	Sand Lake Heights				
MI: MI	310671	Sixty Lakes				
MI: MI	310671	Sunfield				
MI: MI	310671	Suttons Bay				
MI: MI	310671	Vickeryville				
MI: MI	310671	Whittemore				
	CenturyTel of Northern Michigan (T127)					
MI: MI	310705	Falmouth				
MI: MI	310705	Kingsley				

MI: MI 310689  
MI: MI 310689  
MI: MI 310689  
MI: MI 310689  
MI: MI 310689  
MI: MI 310689  
MI: MI 310689  
MI: MI 310689  
End

CenturyTel of Upper Michigan (T163)  
Cedarville  
DE TOUR  
Garden  
Gulliver  
Kinross  
Manistique  
Pickford  
Rudyard
















Minutes of Use

es Calculation ( 51.915(b)(11) )

cluding Lifeline)

State			State	Federal	Total Crnt Yr	Max Total	Maximum	Res/NP/BRI	SLB
<u>SLC</u>	<u>E911</u>	<u>TRS</u>	<u>USF</u>	<u>SLC</u>	Rate Ceiling	Rate Ceiling	Rate Ceiling	Prv Yrs	Prv Yrs
					Comp. Chgs	Comp. Chgs	Comp. Chgs	Max Rate	Max Rate
					w/o ARC	Since 2012	to date		
					\$ 28.52	\$ 29.69	\$ 29.69	\$ 0.31	\$ 0.50
					\$ 28.51	\$ 28.32	\$ 28.51	\$ 0.50	\$ 0.50
					\$ 27.94	\$ 29.11	\$ 29.11	\$ 0.50	\$ 0.50
					\$ 28.19	\$ 28.00	\$ 28.19	\$ 0.50	\$ 0.50
					\$ 29.91	\$ 31.08	\$ 31.08	\$ -	\$ 0.50
					\$ 28.63	\$ 30.18	\$ 30.18	\$ -	\$ 0.50
					\$ 28.52	\$ 29.69	\$ 29.69	\$ 0.31	\$ 0.50
					\$ 28.36	\$ 30.91	\$ 30.91	\$ -	\$ 0.50
					\$ 27.94	\$ 29.11	\$ 29.11	\$ 0.50	\$ 0.50
					\$ 30.37	\$ 30.18	\$ 30.37	\$ -	\$ 0.50
					\$ 30.44	\$ 30.25	\$ 30.44	\$ -	\$ 0.50
					\$ 30.43	\$ 31.60	\$ 31.60	\$ -	\$ 0.50
					\$ 29.91	\$ 31.08	\$ 31.08	\$ -	\$ 0.50
					\$ 30.69	\$ 31.86	\$ 31.86	\$ -	\$ 0.50
					\$ 27.94	\$ 29.11	\$ 29.11	\$ 0.50	\$ 0.50
					\$ 30.94	\$ 32.11	\$ 32.11	\$ -	\$ 0.50
					\$ 29.43	\$ 29.24	\$ 29.43	\$ 0.50	\$ 0.50
					\$ 29.74	\$ 29.55	\$ 29.74	\$ 0.45	\$ 0.50
					\$ 30.04	\$ 30.96	\$ 30.96	\$ -	\$ 0.50
					\$ 30.69	\$ 31.86	\$ 31.86	\$ -	\$ 0.50
					\$ 28.45	\$ 29.62	\$ 29.62	\$ 0.38	\$ 0.50
					\$ 29.71	\$ 30.98	\$ 30.98	\$ -	\$ 0.50
					\$ 30.69	\$ 31.86	\$ 31.86	\$ -	\$ 0.50
					\$ 27.94	\$ 29.11	\$ 29.11	\$ 0.50	\$ 0.50
					\$ 28.52	\$ 29.69	\$ 29.69	\$ 0.31	\$ 0.50
					\$ 30.34	\$ 30.25	\$ 30.34	\$ -	\$ 0.50
					\$ 29.74	\$ 30.91	\$ 30.91	\$ -	\$ 0.50
					\$ 30.44	\$ 30.25	\$ 30.44	\$ -	\$ 0.50
					\$ 27.94	\$ 29.11	\$ 29.11	\$ 0.50	\$ 0.50
					\$ 30.37	\$ 30.18	\$ 30.37	\$ -	\$ 0.50
					\$ 30.46	\$ 31.63	\$ 31.63	\$ -	\$ 0.50
					\$ 30.34	\$ 30.25	\$ 30.34	\$ -	\$ 0.50
					\$ 30.37	\$ 30.18	\$ 30.37	\$ -	\$ 0.50
					\$ 28.36	\$ 29.53	\$ 29.53	\$ 0.47	\$ 0.50
					\$ 28.51	\$ 28.32	\$ 28.51	\$ 0.50	\$ 0.50
					\$ 30.68	\$ 30.18	\$ 30.68	\$ -	\$ 0.50
					\$ 28.45	\$ 29.62	\$ 29.62	\$ 0.38	\$ 0.50
					\$ 29.81	\$ 30.98	\$ 30.98	\$ -	\$ 0.50
					\$ 29.81	\$ 30.98	\$ 30.98	\$ -	\$ 0.50
					\$ 30.04	\$ 30.96	\$ 30.96	\$ -	\$ 0.50
					\$ 30.04	\$ 30.96	\$ 30.96	\$ -	\$ 0.50
					\$ 29.96	\$ 29.77	\$ 29.96	\$ 0.23	\$ 0.50
					\$ 27.94	\$ 29.11	\$ 29.11	\$ 0.50	\$ 0.50
					\$ 30.43	\$ 31.60	\$ 31.60	\$ -	\$ 0.50
					\$ 30.04	\$ 30.96	\$ 30.96	\$ -	\$ 0.50
					\$ 34.44	\$ 34.25	\$ 34.44	\$ -	\$ 0.50
					\$ 35.10	\$ 34.91	\$ 35.10	\$ -	\$ 0.50



\$	31.62	\$	30.95	\$	31.62	\$	-	\$	0.50
\$	31.18	\$	30.51	\$	31.18	\$	-	\$	0.50
\$	30.59	\$	29.96	\$	30.59	\$	0.04	\$	0.50
\$	31.62	\$	30.95	\$	31.62	\$	-	\$	0.50
\$	31.51	\$	31.32	\$	31.51	\$	-	\$	0.50
\$	30.59	\$	29.92	\$	30.59	\$	0.08	\$	0.50
\$	31.62	\$	30.95	\$	31.62	\$	-	\$	0.50
\$	31.32	\$	30.13	\$	31.32	\$	-	\$	0.50


































≡ BUSINESS

MAX Curr Yr  
ARC Rev





## Filing Date:  
Holding Company:  
Filing Name:


4/16/2015  
CenturyLink Operating Companies  
September 16, 2013 Mid-Year TRS & Reg Fee Factor Change Filing with Halo

**REDACTED – FOR PUBLIC INSPECTION**

Study Area	EXCHANGES	Rate Ceiling Component Charge
		RESIDENCE / NP / BRI / SLB (ex)
		Res / NP / BRI SLB Mandatory
		Tariff Period Tariff Period Stand-alone Mandatory Zone
		<u>Projected Lines</u> <u>Projected Lines</u> <u>R1 rate</u> <u>EAS</u> <u>Charges</u>


CenturyTel of Minnesota (T164)

MN MN 361445 Baudette  
MN MN 361445 Beardsley  
MN MN 361445 Beaver Creek  
MN MN 361445 Brewster  
MN MN 361445 Cambell  
MN MN 361445 Clinton  
MN MN 361445 Dundee  
MN MN 361445 Fairfax  
MN MN 361445 Fulda  
MN MN 361445 Gibbon  
MN MN 361445 Graceville  
MN MN 361445 Gunflint Trail  
MN MN 361445 Heron Lake  
MN MN 361445 Hill City  
MN MN 361445 Hovland  
MN MN 361445 Humbolt  
MN MN 361445 Itasca State Park  
MN MN 361445 Jeffers  
MN MN 361445 Kellogg  
MN MN 361445 LaFayette  
MN MN 361445 Lambertton  
MN MN 361445 Minneota  
MN MN 361445 Orr  
MN MN 361445 Peirz  
MN MN 361445 Preston  
MN MN 361445 Renville  
MN MN 361445 Roseau  
MN MN 361445 Round Lake  
MN MN 361445 Rushmore  
MN MN 361445 Spring Valley  
MN MN 361445 Storden  
MN MN 361445 Warroad  
MN MN 361445 Westbrook  
MN MN 361445 Wilmont



Embarq Minnesota (T866)



MN MN 361456 Aitkin  
MN MN 361456 Alexandria  
MN MN 361456 Altura  
MN MN 361456 Bennettville  
MN MN 361456 Benson  
MN MN 361456 Browerville  
MN MN 361456 Brownnton  
MN MN 361456 Buffalo Lake  
MN MN 361456 Carlos  
MN MN 361456 Chaska  
MN MN 361456 Cokato  
MN MN 361456 Cologne




MN MN	361456	Crosby
MN MN	361456	Dassel
MN MN	361456	Deerwood
MN MN	361456	Elgin
MN MN	361456	Eyota
MN MN	361456	Glencoe
MN MN	361456	Granite Falls
MN MN	361456	Grove City
MN MN	361456	Hastings
MN MN	361456	Holmes City
MN MN	361456	Howard Lake
MN MN	361456	Lake City
MN MN	361456	Lester Prairie
MN MN	361456	Lewiston
MN MN	361456	Long Prairie
MN MN	361456	Millville
MN MN	361456	New Richland
MN MN	361456	Norwood
MN MN	361456	Osseo
MN MN	361456	Plainview
MN MN	361456	Plato
MN MN	361456	Rogers
MN MN	361456	Rollingstone
MN MN	361456	Silver Lake
MN MN	361456	St James
MN MN	361456	St Michael
MN MN	361456	Stewart
MN MN	361456	Victoria
MN MN	361456	Villard
MN MN	361456	Waconia
MN MN	361456	Waldorf
MN MN	361456	Zumbro Falls

QWEST CORP-MN

MN MN	365142	ALBERT LEA
MN MN	365142	APPLETON
MN MN	365142	AUSTIN
MN MN	365142	AVON
MN MN	365142	BARNUM
MN MN	365142	BATTLE LAKE
MN MN	365142	BEMIDJI
MN MN	365142	BIWABIK
MN MN	365142	BRAHAM
MN MN	365142	BRAINERD
MN MN	365142	BRECKENRIDGE
MN MN	365142	BUFFALO
MN MN	365142	BUHL
MN MN	365142	CALEDONIA
MN MN	365142	CAMBRIDGE
MN MN	365142	CARLTON
MN MN	365142	CASS LAKE
MN MN	365142	CHATFIELD
MN MN	365142	CHISHOLM
MN MN	365142	CLOQUET
MN MN	365142	COHASSET
MN MN	365142	COLD SPRING
MN MN	365142	COLERAINE
MN MN	365142	COMSTOCK
MN MN	365142	COOK




MN MN	365142	CROOKSTON
MN MN	365142	DETROIT LAKES
MN MN	365142	DULUTH
MN MN	365142	EAST GRAND FORKS
MN MN	365142	FARIBAULT
MN MN	365142	FERGUS FALLS
MN MN	365142	FOLEY
MN MN	365142	GAYLORD
MN MN	365142	GLENVILLE
MN MN	365142	GLENWOOD
MN MN	365142	GRAND MARAIS
MN MN	365142	GRAND RAPIDS
MN MN	365142	HAWLEY
MN MN	365142	HENNING
MN MN	365142	HIBBING
MN MN	365142	HINCKLEY
MN MN	365142	HOLDINGFORD
MN MN	365142	ISANTI
MN MN	365142	JACKSON
MN MN	365142	KEEWATIN
MN MN	365142	LAKE PARK
MN MN	365142	LE SUEUR
MN MN	365142	LITCHFIELD
MN MN	365142	LITTLE FALLS
MN MN	365142	LUVERNE
MN MN	365142	MAHNOMEN
MN MN	365142	MARBLE
MN MN	365142	MARSHALL
MN MN	365142	MONTEVIDEO
MN MN	365142	MOOREHEAD
MN MN	365142	MOOSE LAKE
MN MN	365142	MORA
MN MN	365142	MORRIS
MN MN	365142	MOUNTAIN IRON
MN MN	365142	MPLS
MN MN	365142	NASHWAUK
MN MN	365142	NICOLLET
MN MN	365142	NISSWA
MN MN	365142	NORTH BRANCH
MN MN	365142	NORTHFIELD
MN MN	365142	OGILVIE
MN MN	365142	OLIVIA
MN MN	365142	ORTONVILLE
MN MN	365142	OWATONNA
MN MN	365142	PARK RAPIDS
MN MN	365142	PINE CITY
MN MN	365142	PIPESTONE
MN MN	365142	PRINCETON
MN MN	365142	RED WING
MN MN	365142	REDWOOD FALLS
MN MN	365142	ROCHESTER
MN MN	365142	ROYALTON
MN MN	365142	RUSH CITY
MN MN	365142	SABIN
MN MN	365142	SANDSTONE
MN MN	365142	SAUK CENTRE
MN MN	365142	SILVER BAY
MN MN	365142	SPIRIT LAKE
MN MN	365142	ST CHARLES





MN MN 365142 ST CLOUD  
MN MN 365142 ST JOSEPH  
MN MN 365142 ST PETER  
MN MN 365142 STAPLES  
MN MN 365142 STEWARTVILLE  
MN MN 365142 STILLWATER  
MN MN 365142 SWANVILLE  
MN MN 365142 THIEF RIVER FALLS  
MN MN 365142 TOFTE  
MN MN 365142 TRACY  
MN MN 365142 VIRGINIA  
MN MN 365142 WABASHA  
MN MN 365142 WADENA  
MN MN 365142 WASECA  
MN MN 365142 WILLMAR  
MN MN 365142 WINDOM  
MN MN 365142 WINONA

End











Minutes of Use

es Calculation ( 51.915(b)(11) )

cluding Lifeline)

State			State	Federal	Total Crnt Yr	Max Total	Maximum	Res/NP/BRI	SLB
<u>SLC</u>	<u>E911</u>	<u>TRS</u>	<u>USF</u>	<u>SLC</u>	Rate Ceiling	Rate Ceiling	Rate Ceiling	Prv Yrs	Prv Yrs
					Comp. Chgs	Comp. Chgs	Comp. Chgs	Max Rate	Max Rate
					w/o ARC	Since 2012	to date		
					\$ 22.90	\$ 22.96	\$ 22.96	\$ 0.50	\$ 0.50
					\$ 30.10	\$ 30.16	\$ 30.16	\$ -	\$ 0.50
					\$ 22.51	\$ 22.57	\$ 22.57	\$ 0.50	\$ 0.50
					\$ 24.17	\$ 24.23	\$ 24.23	\$ 0.50	\$ 0.50
					\$ 23.10	\$ 23.16	\$ 23.16	\$ 0.50	\$ 0.50
					\$ 31.02	\$ 31.08	\$ 31.08	\$ -	\$ 0.50
					\$ 24.57	\$ 24.63	\$ 24.63	\$ 0.50	\$ 0.50
					\$ 22.26	\$ 22.32	\$ 22.32	\$ 0.50	\$ 0.50
					\$ 22.44	\$ 22.50	\$ 22.50	\$ 0.50	\$ 0.50
					\$ 22.26	\$ 22.32	\$ 22.32	\$ 0.50	\$ 0.50
					\$ 30.10	\$ 30.16	\$ 30.16	\$ -	\$ 0.50
					\$ 22.83	\$ 22.89	\$ 22.89	\$ 0.50	\$ 0.50
					\$ 22.86	\$ 22.92	\$ 22.92	\$ 0.50	\$ 0.50
					\$ 23.75	\$ 23.81	\$ 23.81	\$ 0.50	\$ 0.50
					\$ 23.39	\$ 23.45	\$ 23.45	\$ 0.50	\$ 0.50
					\$ 25.46	\$ 25.52	\$ 25.52	\$ 0.50	\$ 0.50
					\$ 22.85	\$ 22.91	\$ 22.91	\$ 0.50	\$ 0.50
					\$ 25.08	\$ 25.14	\$ 25.14	\$ 0.50	\$ 0.50
					\$ 22.86	\$ 22.92	\$ 22.92	\$ 0.50	\$ 0.50
					\$ 33.41	\$ 33.47	\$ 33.47	\$ -	\$ 0.50
					\$ 23.89	\$ 23.95	\$ 23.95	\$ 0.50	\$ 0.50
					\$ 23.49	\$ 23.55	\$ 23.55	\$ 0.50	\$ 0.50
					\$ 24.39	\$ 24.45	\$ 24.45	\$ 0.50	\$ 0.50
					\$ 23.95	\$ 24.01	\$ 24.01	\$ 0.50	\$ 0.50
					\$ 22.87	\$ 22.93	\$ 22.93	\$ 0.50	\$ 0.50
					\$ 22.59	\$ 22.65	\$ 22.65	\$ 0.50	\$ 0.50
					\$ 23.21	\$ 23.27	\$ 23.27	\$ 0.50	\$ 0.50
					\$ 24.26	\$ 24.32	\$ 24.32	\$ 0.50	\$ 0.50
					\$ 24.52	\$ 24.58	\$ 24.58	\$ 0.50	\$ 0.50
					\$ 22.34	\$ 22.40	\$ 22.40	\$ 0.50	\$ 0.50
					\$ 23.89	\$ 23.95	\$ 23.95	\$ 0.50	\$ 0.50
					\$ 23.85	\$ 23.91	\$ 23.91	\$ 0.50	\$ 0.50
					\$ 22.26	\$ 22.32	\$ 22.32	\$ 0.50	\$ 0.50
					\$ 25.28	\$ 25.34	\$ 25.34	\$ 0.50	\$ 0.50
					\$ 21.54	\$ 21.60	\$ 21.60	\$ 0.50	\$ 0.50
					\$ 21.54	\$ 21.60	\$ 21.60	\$ 0.50	\$ 0.50
					\$ 29.17	\$ 29.23	\$ 29.23	\$ 0.50	\$ 0.50
					\$ 22.32	\$ 22.38	\$ 22.38	\$ 0.50	\$ 0.50
					\$ 21.54	\$ 21.60	\$ 21.60	\$ 0.50	\$ 0.50
					\$ 22.32	\$ 22.38	\$ 22.38	\$ 0.50	\$ 0.50
					\$ 22.32	\$ 22.38	\$ 22.38	\$ 0.50	\$ 0.50
					\$ 22.32	\$ 22.38	\$ 22.38	\$ 0.50	\$ 0.50
					\$ 22.32	\$ 22.38	\$ 22.38	\$ 0.50	\$ 0.50
					\$ 22.32	\$ 22.38	\$ 22.38	\$ 0.50	\$ 0.50
					\$ 25.29	\$ 25.35	\$ 25.35	\$ 0.50	\$ 0.50
					\$ 25.73	\$ 25.79	\$ 25.79	\$ 0.50	\$ 0.50
					\$ 25.29	\$ 25.35	\$ 25.35	\$ 0.50	\$ 0.50

\$	22.04	\$	22.10	\$	22.10	\$	0.50	\$	0.50
\$	22.04	\$	22.10	\$	22.10	\$	0.50	\$	0.50
\$	22.32	\$	22.38	\$	22.38	\$	0.50	\$	0.50
\$	22.32	\$	22.38	\$	22.38	\$	0.50	\$	0.50
\$	22.32	\$	22.38	\$	22.38	\$	0.50	\$	0.50
\$	22.04	\$	22.10	\$	22.10	\$	0.50	\$	0.50
\$	21.54	\$	21.60	\$	21.60	\$	0.50	\$	0.50
\$	22.04	\$	22.10	\$	22.10	\$	0.50	\$	0.50
\$	23.62	\$	23.68	\$	23.68	\$	0.50	\$	0.50
\$	23.14	\$	23.20	\$	23.20	\$	0.50	\$	0.50
\$	31.24	\$	31.30	\$	31.30	\$	-	\$	0.50
\$	21.54	\$	21.60	\$	21.60	\$	0.50	\$	0.50
\$	22.32	\$	22.38	\$	22.38	\$	0.50	\$	0.50
\$	29.06	\$	29.12	\$	29.12	\$	0.50	\$	0.50
\$	21.54	\$	21.60	\$	21.60	\$	0.50	\$	0.50
\$	26.04	\$	26.10	\$	26.10	\$	0.50	\$	0.50
\$	21.54	\$	21.60	\$	21.60	\$	0.50	\$	0.50
\$	29.70	\$	29.76	\$	29.76	\$	0.24	\$	0.50
\$	25.29	\$	25.35	\$	25.35	\$	0.50	\$	0.50
\$	26.04	\$	26.10	\$	26.10	\$	0.50	\$	0.50
\$	23.14	\$	23.20	\$	23.20	\$	0.50	\$	0.50
\$	25.29	\$	25.35	\$	25.35	\$	0.50	\$	0.50
\$	22.32	\$	22.38	\$	22.38	\$	0.50	\$	0.50
\$	22.32	\$	22.38	\$	22.38	\$	0.50	\$	0.50
\$	21.54	\$	21.60	\$	21.60	\$	0.50	\$	0.50
\$	25.29	\$	25.35	\$	25.35	\$	0.50	\$	0.50
\$	22.32	\$	22.38	\$	22.38	\$	0.50	\$	0.50
\$	25.29	\$	25.35	\$	25.35	\$	0.50	\$	0.50
\$	22.32	\$	22.38	\$	22.38	\$	0.50	\$	0.50
\$	25.29	\$	25.35	\$	25.35	\$	0.50	\$	0.50
\$	22.32	\$	22.38	\$	22.38	\$	0.50	\$	0.50
\$	22.32	\$	22.38	\$	22.38	\$	0.50	\$	0.50

\$	21.51	\$	21.46	\$	21.51	\$	0.50	\$	0.50
\$	21.46	\$	21.41	\$	21.46	\$	0.50	\$	0.50
\$	21.24	\$	21.19	\$	21.24	\$	0.50	\$	0.50
\$	25.04	\$	24.99	\$	25.04	\$	0.50	\$	0.50
\$	27.69	\$	27.64	\$	27.69	\$	0.50	\$	0.50
\$	21.15	\$	21.10	\$	21.15	\$	0.50	\$	0.50
\$	21.29	\$	21.24	\$	21.29	\$	0.50	\$	0.50
\$	23.01	\$	22.96	\$	23.01	\$	0.50	\$	0.50
\$	22.92	\$	22.87	\$	22.92	\$	0.50	\$	0.50
\$	21.24	\$	21.19	\$	21.24	\$	0.50	\$	0.50
\$	21.64	\$	21.59	\$	21.64	\$	0.50	\$	0.50
\$	30.80	\$	30.75	\$	30.80	\$	-	\$	0.50
\$	24.73	\$	24.68	\$	24.73	\$	0.50	\$	0.50
\$	20.94	\$	20.89	\$	20.94	\$	0.50	\$	0.50
\$	30.80	\$	30.75	\$	30.80	\$	-	\$	0.50
\$	24.74	\$	24.69	\$	24.74	\$	0.50	\$	0.50
\$	21.84	\$	21.79	\$	21.84	\$	0.50	\$	0.50
\$	22.63	\$	22.58	\$	22.63	\$	0.50	\$	0.50
\$	21.69	\$	21.64	\$	21.69	\$	0.50	\$	0.50
\$	22.67	\$	22.62	\$	22.67	\$	0.50	\$	0.50
\$	21.47	\$	21.42	\$	21.47	\$	0.50	\$	0.50
\$	23.22	\$	23.17	\$	23.22	\$	0.50	\$	0.50
\$	21.91	\$	21.86	\$	21.91	\$	0.50	\$	0.50
\$	21.19	\$	21.14	\$	21.19	\$	0.50	\$	0.50
\$	25.34	\$	25.29	\$	25.34	\$	0.50	\$	0.50

\$ 20.95	\$ 20.90	\$ 20.95	\$ 0.50	\$ 0.50
\$ 20.99	\$ 20.94	\$ 20.99	\$ 0.50	\$ 0.50
\$ 21.81	\$ 21.76	\$ 21.81	\$ 0.50	\$ 0.50
\$ 21.16	\$ 21.11	\$ 21.16	\$ 0.50	\$ 0.50
\$ 20.88	\$ 20.83	\$ 20.88	\$ 0.50	\$ 0.50
\$ 20.80	\$ 20.75	\$ 20.80	\$ 0.50	\$ 0.50
\$ 23.85	\$ 23.80	\$ 23.85	\$ 0.50	\$ 0.50
\$ 21.00	\$ 20.95	\$ 21.00	\$ 0.50	\$ 0.50
\$ 21.80	\$ 21.75	\$ 21.80	\$ 0.50	\$ 0.50
\$ 22.52	\$ 22.47	\$ 22.52	\$ 0.50	\$ 0.50
\$ 21.37	\$ 21.32	\$ 21.37	\$ 0.50	\$ 0.50
\$ 21.47	\$ 21.42	\$ 21.47	\$ 0.50	\$ 0.50
\$ 24.60	\$ 24.55	\$ 24.60	\$ 0.50	\$ 0.50
\$ 21.34	\$ 21.29	\$ 21.34	\$ 0.50	\$ 0.50
\$ 21.47	\$ 21.42	\$ 21.47	\$ 0.50	\$ 0.50
\$ 23.68	\$ 23.63	\$ 23.68	\$ 0.50	\$ 0.50
\$ 26.63	\$ 26.58	\$ 26.63	\$ 0.50	\$ 0.50
\$ 22.62	\$ 22.57	\$ 22.62	\$ 0.50	\$ 0.50
\$ 20.80	\$ 20.75	\$ 20.80	\$ 0.50	\$ 0.50
\$ 22.31	\$ 22.26	\$ 22.31	\$ 0.50	\$ 0.50
\$ 21.28	\$ 21.23	\$ 21.28	\$ 0.50	\$ 0.50
\$ 30.09	\$ 30.04	\$ 30.09	-	\$ 0.50
\$ 20.91	\$ 20.86	\$ 20.91	\$ 0.50	\$ 0.50
\$ 21.86	\$ 21.81	\$ 21.86	\$ 0.50	\$ 0.50
\$ 21.05	\$ 21.00	\$ 21.05	\$ 0.50	\$ 0.50
\$ 21.05	\$ 21.00	\$ 21.05	\$ 0.50	\$ 0.50
\$ 23.38	\$ 23.33	\$ 23.38	\$ 0.50	\$ 0.50
\$ 21.62	\$ 21.57	\$ 21.62	\$ 0.50	\$ 0.50
\$ 21.09	\$ 21.04	\$ 21.09	\$ 0.50	\$ 0.50
\$ 21.19	\$ 21.14	\$ 21.19	\$ 0.50	\$ 0.50
\$ 22.16	\$ 22.11	\$ 22.16	\$ 0.50	\$ 0.50
\$ 21.43	\$ 21.38	\$ 21.43	\$ 0.50	\$ 0.50
\$ 21.18	\$ 21.13	\$ 21.18	\$ 0.50	\$ 0.50
\$ 22.17	\$ 22.12	\$ 22.17	\$ 0.50	\$ 0.50
\$ 21.83	\$ 21.78	\$ 21.83	\$ 0.50	\$ 0.50
\$ 22.52	\$ 22.47	\$ 22.52	\$ 0.50	\$ 0.50
\$ 22.13	\$ 22.08	\$ 22.13	\$ 0.50	\$ 0.50
\$ 22.56	\$ 22.51	\$ 22.56	\$ 0.50	\$ 0.50
\$ 30.80	\$ 30.75	\$ 30.80	-	\$ 0.50
\$ 23.94	\$ 23.89	\$ 23.94	\$ 0.50	\$ 0.50
\$ 21.66	\$ 21.61	\$ 21.66	\$ 0.50	\$ 0.50
\$ 20.98	\$ 20.93	\$ 20.98	\$ 0.50	\$ 0.50
\$ 21.54	\$ 21.04	\$ 21.54	\$ 0.50	\$ 0.50
\$ 20.80	\$ 20.75	\$ 20.80	\$ 0.50	\$ 0.50
\$ 21.39	\$ 21.34	\$ 21.39	\$ 0.50	\$ 0.50
\$ 21.37	\$ 21.32	\$ 21.37	\$ 0.50	\$ 0.50
\$ 21.20	\$ 21.15	\$ 21.20	\$ 0.50	\$ 0.50
\$ 25.00	\$ 24.95	\$ 25.00	\$ 0.50	\$ 0.50
\$ 21.12	\$ 21.07	\$ 21.12	\$ 0.50	\$ 0.50
\$ 20.91	\$ 20.86	\$ 20.91	\$ 0.50	\$ 0.50
\$ 22.25	\$ 22.20	\$ 22.25	\$ 0.50	\$ 0.50
\$ 24.16	\$ 24.11	\$ 24.16	\$ 0.50	\$ 0.50
\$ 22.54	\$ 22.49	\$ 22.54	\$ 0.50	\$ 0.50
\$ 21.19	\$ 21.14	\$ 21.19	\$ 0.50	\$ 0.50
\$ 22.15	\$ 22.10	\$ 22.15	\$ 0.50	\$ 0.50
\$ 20.97	\$ 20.92	\$ 20.97	\$ 0.50	\$ 0.50
\$ 20.80	\$ 20.75	\$ 20.80	\$ 0.50	\$ 0.50
\$ 21.25	\$ 21.20	\$ 21.25	\$ 0.50	\$ 0.50
\$ 22.49	\$ 22.44	\$ 22.49	\$ 0.50	\$ 0.50



	\$	21.74	\$	21.69	\$	21.74	\$	0.50	\$	0.50
	\$	22.97	\$	22.92	\$	22.97	\$	0.50	\$	0.50
	\$	23.97	\$	23.92	\$	23.97	\$	0.50	\$	0.50
	\$	21.32	\$	21.27	\$	21.32	\$	0.50	\$	0.50
	\$	22.31	\$	22.26	\$	22.31	\$	0.50	\$	0.50
	\$	20.80	\$	20.75	\$	20.80	\$	0.50	\$	0.50
	\$	22.89	\$	22.84	\$	22.89	\$	0.50	\$	0.50
	\$	21.42	\$	21.37	\$	21.42	\$	0.50	\$	0.50
	\$	22.02	\$	21.97	\$	22.02	\$	0.50	\$	0.50
	\$	21.41	\$	21.36	\$	21.41	\$	0.50	\$	0.50
	\$	22.17	\$	22.12	\$	22.17	\$	0.50	\$	0.50
	\$	20.94	\$	20.89	\$	20.94	\$	0.50	\$	0.50
	\$	21.96	\$	21.91	\$	21.96	\$	0.50	\$	0.50
	\$	20.80	\$	20.75	\$	20.80	\$	0.50	\$	0.50
	\$	21.82	\$	21.77	\$	21.82	\$	0.50	\$	0.50
	\$	21.03	\$	20.98	\$	21.03	\$	0.50	\$	0.50
	\$	21.13	\$	21.08	\$	21.13	\$	0.50	\$	0.50





































## Filing Date:  
Holding Company:  
Filing Name:


4/16/2015  
CenturyLink Operating Companies  
September 16, 2013 Mid-Year TRS & Reg Fee Factor Change Filing with Halo

**REDACTED – FOR PUBLIC INSPECTION**


Study Area	EXCHANGES	Rate Ceiling Component Charge
		RESIDENCE / NP / BRI / SLB (ex
		Mandatory
		Zone
		Charges
Res / NP / BRI	SLB	
Tariff Period	Tariff Period	Stand-alone Mandatory
<u>Projected Lines</u>	<u>Projected Lines</u>	<u>R1 rate</u> <u>EAS</u>

Spectra Communications Missouri (T095)

- MC MC 421151 Amazonia
- MC MC 421151 Annapolis
- MC MC 421151 Arcola
- MC MC 421151 Aurora
- MC MC 421151 Avenue City
- MC MC 421151 Avilla
- MC MC 421151 Belgrade
- MC MC 421151 Bellevue
- MC MC 421151 Birch Tree
- MC MC 421151 Bolckow
- MC MC 421151 Boss
- MC MC 421151 Braymer
- MC MC 421151 Bronaugh-Moundville
- MC MC 421151 Brunswick
- MC MC 421151 Bunker
- MC MC 421151 Caledonia
- MC MC 421151 Cameron
- MC MC 421151 Canton
- MC MC 421151 Centerville
- MC MC 421151 Clarence
- MC MC 421151 Clarksdale
- MC MC 421151 Collins
- MC MC 421151 Concordia
- MC MC 421151 Cosby
- MC MC 421151 Dadeville
- MC MC 421151 Dalton
- MC MC 421151 Easton
- MC MC 421151 Edgar Springs
- MC MC 421151 Eldorado Springs
- MC MC 421151 Ellsinore
- MC MC 421151 Elmer
- MC MC 421151 Eminence
- MC MC 421151 Everton
- MC MC 421151 Ewing
- MC MC 421151 Fillmore
- MC MC 421151 Fremont
- MC MC 421151 Golden City
- MC MC 421151 Gorin
- MC MC 421151 Gower
- MC MC 421151 Greenfield
- MC MC 421151 Grovespring
- MC MC 421151 Hamilton
- MC MC 421151 Hartville
- MC MC 421151 Helena
- MC MC 421151 Houston
- MC MC 421151 Humansville
- MC MC 421151 Hunnewell
- MC MC 421151 Irondale




MC MC	421151	Ironton
MC MC	421151	Jerico Springs
MC MC	421151	Kahoka
MC MC	421151	Keytesville
MC MC	421151	Kidder
MC MC	421151	Kingston
MC MC	421151	La Plata
MC MC	421151	LaBelle
MC MC	421151	Laddoria
MC MC	421151	LaGrange
MC MC	421151	Lawson
MC MC	421151	Lesterville
MC MC	421151	Lewiston
MC MC	421151	Licking
MC MC	421151	Lowry City
MC MC	421151	Macon
MC MC	421151	Manes
MC MC	421151	Maysville
MC MC	421151	Milo
MC MC	421151	Monroe City
MC MC	421151	Montauk Park
MC MC	421151	Monticello
MC MC	421151	Mt. Vernon
MC MC	421151	Mtn. Grove
MC MC	421151	Nebo
MC MC	421151	Norwood
MC MC	421151	Oates
MC MC	421151	Osborn
MC MC	421151	Osceola
MC MC	421151	Palmyra
MC MC	421151	Paris
MC MC	421151	Perry
MC MC	421151	Plattsburg
MC MC	421151	Potosi
MC MC	421151	Raymondville
MC MC	421151	Revere
MC MC	421151	Roby
MC MC	421151	Rockville
MC MC	421151	Rosendale
MC MC	421151	Santa Fe
MC MC	421151	Sarcoxi
MC MC	421151	Savannah
MC MC	421151	Schell City
MC MC	421151	Shelbina
MC MC	421151	Shelbyville
MC MC	421151	Sheldon
MC MC	421151	Stewartsville
MC MC	421151	Stoutsville
MC MC	421151	Timber
MC MC	421151	Trimble
MC MC	421151	Turney
MC MC	421151	Van Buren
MC MC	421151	Vanzant
MC MC	421151	Walker
MC MC	421151	Wayland
MC MC	421151	Weaubleau
MC MC	421151	West Quincy
MC MC	421151	Whitesville
MC MC	421151	Winona





CenturyTel of Missouri (T804 &T805 &T806 &T807)


MC MC 429784	Centralia
MC MC 429784	Clark
MC MC 429784	Columbia
MC MC 429784	Hallsville
MC MC 429784	Sturgeon
MC MC 429785	Alton
MC MC 429785	Augusta
MC MC 429785	Belle
MC MC 429785	Bland
MC MC 429785	Blue Eye
MC MC 429785	Bourbon
MC MC 429785	Bradleyville
MC MC 429785	Branson
MC MC 429785	Branson West
MC MC 429785	Buffalo
MC MC 429785	Cabool
MC MC 429785	Cape Fair
MC MC 429785	Cassville
MC MC 429785	Caulfield
MC MC 429785	Cedar Creek
MC MC 429785	Chamois
MC MC 429785	Conway
MC MC 429785	Cross Timbers
MC MC 429785	Cuba
MC MC 429785	Dardenne/Lake St Louis
MC MC 429785	Defiance
MC MC 429785	Dora
MC MC 429785	Elkland
MC MC 429785	Exeter
MC MC 429785	Foley
MC MC 429785	Fordland
MC MC 429785	Foristell
MC MC 429785	Forsyth
MC MC 429785	Gainesville
MC MC 429785	Galena
MC MC 429785	Hawk Point
MC MC 429785	Hermann
MC MC 429785	Hermitage
MC MC 429785	High Hill
MC MC 429785	Highlandville
MC MC 429785	Holstein
MC MC 429785	Hurley
MC MC 429785	Jamestown
MC MC 429785	Jenkins
MC MC 429785	Jonesburg
MC MC 429785	Kimberling City
MC MC 429785	Koshkonong
MC MC 429785	Leasburg
MC MC 429785	Louisburg
MC MC 429785	Mano
MC MC 429785	Marshfield
MC MC 429785	Marthasville
MC MC 429785	Morrison
MC MC 429785	Moscow Mills
MC MC 429785	Mount Sterling
MC MC 429785	Mtn. View
MC MC 429785	New Melle
MC MC 429785	Niangua



MC MC 429785	O'Fallon
MC MC 429785	Old Monroe
MC MC 429785	Ozark
MC MC 429785	Pittsburg
MC MC 429785	Prairie Home
MC MC 429785	Preston
MC MC 429785	Protem
MC MC 429785	Reeds Spring
MC MC 429785	Rockaway Beach
MC MC 429785	Safe
MC MC 429785	Seymour
MC MC 429785	Shell Knob
MC MC 429785	Sparta
MC MC 429785	St James
MC MC 429785	St Peters
MC MC 429785	Summersville
MC MC 429785	Thayer
MC MC 429785	Theodosia
MC MC 429785	Thomasville
MC MC 429785	Troy
MC MC 429785	Truxton
MC MC 429785	Urbana
MC MC 429785	Vichy
MC MC 429785	Warrenton
MC MC 429785	Washburn
MC MC 429785	Wasola
MC MC 429785	Wentzville
MC MC 429785	West Plains
MC MC 429785	Wheatland
MC MC 429785	Willow Springs
MC MC 429785	Winfield
MC MC 429785	Wooldridge
MC MC 429785	Wright City
MC MC 429784	Ashland
MC MC 429784	Ava
MC MC 429784	Crane
MC MC 429784	Mansfield
MC MC 429784	Rocheport
	Embarq Missouri (T867 & T888)
MC MC 421957	Appleton City
MC MC 421957	Blackburn
MC MC 421957	Blairstown
MC MC 421957	Brazito
MC MC 421957	Buckner
MC MC 421957	Butler
MC MC 421957	Calhoun
MC MC 421957	California
MC MC 421957	Camden Point
MC MC 421957	Centertown
MC MC 421957	Centerview
MC MC 421957	Chilhowee
MC MC 421957	Clarksburg
MC MC 421957	Clinton
MC MC 421957	Coal
MC MC 421957	Cole Camp
MC MC 421957	Craig
MC MC 421957	Dearborn
MC MC 421957	Deepwater
MC MC 421957	Edgerton



MC MC	421957	Eugene
MC MC	421957	Fairfax
MC MC	421957	Ferrelview
MC MC	421957	FORT LEONARD
MC MC	421957	Green Ridge
MC MC	421957	Hardin
MC MC	421957	Harrisonville
MC MC	421957	Henrietta
MC MC	421957	Holden
MC MC	421957	Holt
MC MC	421957	HOPKINS
MC MC	421957	Houstonia
MC MC	421957	Ionia
MC MC	421957	Jefferson City
MC MC	421957	Kearney
MC MC	421957	King City
MC MC	421957	Kingsville
MC MC	421957	Lake Lotawana
MC MC	421957	Lebanon
MC MC	421957	Leeton
MC MC	421957	Lexington
MC MC	421957	Lincoln
MC MC	421957	Lone Jack
MC MC	421957	Malta Bend
MC MC	421957	MARYVILLE
MC MC	421957	Missouri City
MC MC	421957	Montrose
MC MC	421957	Mound City
MC MC	421957	New Bloomfield
MC MC	421957	Newburg
MC MC	421957	Norborne
MC MC	421957	Oak Grove
MC MC	421957	Odessa
MC MC	421957	Orrick
MC MC	421957	Otterville
MC MC	421957	Pickering
MC MC	421957	Platte City
MC MC	421957	Pleasant Hill
MC MC	421957	Richland
MC MC	421957	Rolla
MC MC	421957	Russellville
MC MC	421957	Salem
MC MC	421957	Smithton
MC MC	421957	St Robert
MC MC	421957	St Thomas
MC MC	421957	Strasburg
MC MC	421957	Sweet Springs
MC MC	421957	Syracuse
MC MC	421957	Taos
MC MC	421957	Tarkio
MC MC	421957	Tipton
MC MC	421957	Urich
MC MC	421957	Warrensburg
MC MC	421957	Warsaw
MC MC	421957	Waverly
MC MC	421957	Waynesville
MC MC	421957	Wellington
MC MC	421957	WESTON
MC MC	421957	Windsor



End







Minutes of Use

es Calculation ( 51.915(b)(11) )

cluding Lifeline)

State			State	Federal	Total Crnt Yr	Max Total	Maximum	Res/NP/BRI	SLB
<u>SLC</u>	<u>E911</u>	<u>TRS</u>	<u>USF</u>	<u>SLC</u>	Rate Ceiling	Rate Ceiling	Rate Ceiling	Prv Yrs	Prv Yrs
					Comp. Chgs	Comp. Chgs	Comp. Chgs	Max Rate	Max Rate
					w/o ARC	Since 2012	to date		
					\$ 23.99	\$ 22.84	\$ 23.99	\$ 0.50	\$ 0.50
					\$ 19.63	\$ 18.63	\$ 19.63	\$ 0.50	\$ 0.50
					\$ 22.79	\$ 21.79	\$ 22.79	\$ 0.50	\$ 0.50
					\$ 21.02	\$ 19.87	\$ 21.02	\$ 0.50	\$ 0.50
					\$ 24.19	\$ 23.04	\$ 24.19	\$ 0.50	\$ 0.50
					\$ 21.58	\$ 20.43	\$ 21.58	\$ 0.50	\$ 0.50
					\$ 19.63	\$ 18.63	\$ 19.63	\$ 0.50	\$ 0.50
					\$ 19.63	\$ 18.63	\$ 19.63	\$ 0.50	\$ 0.50
					\$ 19.63	\$ 18.63	\$ 19.63	\$ 0.50	\$ 0.50
					\$ 24.14	\$ 24.15	\$ 24.15	\$ 0.50	\$ 0.50
					\$ 20.15	\$ 19.11	\$ 20.15	\$ 0.50	\$ 0.50
					\$ 21.58	\$ 20.43	\$ 21.58	\$ 0.50	\$ 0.50
					\$ 19.63	\$ 18.63	\$ 19.63	\$ 0.50	\$ 0.50
					\$ 18.89	\$ 17.89	\$ 18.89	\$ 0.50	\$ 0.50
					\$ 20.15	\$ 19.11	\$ 20.15	\$ 0.50	\$ 0.50
					\$ 19.63	\$ 18.63	\$ 19.63	\$ 0.50	\$ 0.50
					\$ 22.05	\$ 20.91	\$ 22.05	\$ 0.50	\$ 0.50
					\$ 19.63	\$ 18.63	\$ 19.63	\$ 0.50	\$ 0.50
					\$ 19.63	\$ 18.63	\$ 19.63	\$ 0.50	\$ 0.50
					\$ 19.63	\$ 18.63	\$ 19.63	\$ 0.50	\$ 0.50
					\$ 21.58	\$ 20.43	\$ 21.58	\$ 0.50	\$ 0.50
					\$ 19.63	\$ 18.63	\$ 19.63	\$ 0.50	\$ 0.50
					\$ 21.58	\$ 20.43	\$ 21.58	\$ 0.50	\$ 0.50
					\$ 25.49	\$ 25.50	\$ 25.50	\$ 0.50	\$ 0.50
					\$ 19.63	\$ 18.63	\$ 19.63	\$ 0.50	\$ 0.50
					\$ 21.95	\$ 20.95	\$ 21.95	\$ 0.50	\$ 0.50
					\$ 22.15	\$ 21.01	\$ 22.15	\$ 0.50	\$ 0.50
					\$ 20.15	\$ 19.11	\$ 20.15	\$ 0.50	\$ 0.50
					\$ 22.04	\$ 22.84	\$ 22.84	\$ 0.50	\$ 0.50
					\$ 19.63	\$ 18.63	\$ 19.63	\$ 0.50	\$ 0.50
					\$ 21.79	\$ 21.79	\$ 21.79	\$ 0.50	\$ 0.50
					\$ 19.63	\$ 18.63	\$ 19.63	\$ 0.50	\$ 0.50
					\$ 21.02	\$ 19.87	\$ 21.02	\$ 0.50	\$ 0.50
					\$ 19.14	\$ 18.14	\$ 19.14	\$ 0.50	\$ 0.50
					\$ 24.59	\$ 23.44	\$ 24.59	\$ 0.50	\$ 0.50
					\$ 19.63	\$ 18.63	\$ 19.63	\$ 0.50	\$ 0.50
					\$ 21.02	\$ 28.45	\$ 28.45	\$ 0.50	\$ 0.50
					\$ 19.63	\$ 20.43	\$ 20.43	\$ 0.50	\$ 0.50
					\$ 22.64	\$ 21.50	\$ 22.64	\$ 0.50	\$ 0.50
					\$ 21.10	\$ 20.10	\$ 21.10	\$ 0.50	\$ 0.50
					\$ 24.04	\$ 24.05	\$ 24.05	\$ 0.50	\$ 0.50
					\$ 21.99	\$ 20.85	\$ 21.99	\$ 0.50	\$ 0.50
					\$ 24.49	\$ 23.34	\$ 24.49	\$ 0.50	\$ 0.50
					\$ 23.48	\$ 23.48	\$ 23.48	\$ 0.50	\$ 0.50
					\$ 24.35	\$ 23.20	\$ 24.35	\$ 0.50	\$ 0.50
					\$ 19.63	\$ 18.63	\$ 19.63	\$ 0.50	\$ 0.50
					\$ 21.58	\$ 20.43	\$ 21.58	\$ 0.50	\$ 0.50
					\$ 19.63	\$ 18.63	\$ 19.63	\$ 0.50	\$ 0.50

\$	21.58	\$	20.43	\$	21.58	\$	0.50	\$	0.50
\$	21.58	\$	20.43	\$	21.58	\$	0.50	\$	0.50
\$	20.09	\$	19.10	\$	20.09	\$	0.50	\$	0.50
\$	21.95	\$	20.95	\$	21.95	\$	0.50	\$	0.50
\$	23.69	\$	23.69	\$	23.69	\$	0.50	\$	0.50
\$	22.30	\$	21.16	\$	22.30	\$	0.50	\$	0.50
\$	23.35	\$	22.20	\$	23.35	\$	0.50	\$	0.50
\$	19.14	\$	18.14	\$	19.14	\$	0.50	\$	0.50
\$	19.63	\$	18.63	\$	19.63	\$	0.50	\$	0.50
\$	19.63	\$	18.63	\$	19.63	\$	0.50	\$	0.50
\$	21.30	\$	20.15	\$	21.30	\$	0.50	\$	0.50
\$	19.63	\$	18.63	\$	19.63	\$	0.50	\$	0.50
\$	19.14	\$	18.14	\$	19.14	\$	0.50	\$	0.50
\$	21.58	\$	18.63	\$	21.58	\$	0.50	\$	0.50
\$	21.58	\$	18.63	\$	21.58	\$	0.50	\$	0.50
\$	19.89	\$	18.90	\$	19.89	\$	0.50	\$	0.50
\$	24.04	\$	24.05	\$	24.05	\$	0.50	\$	0.50
\$	21.58	\$	18.63	\$	21.58	\$	0.50	\$	0.50
\$	22.24	\$	22.25	\$	22.25	\$	0.50	\$	0.50
\$	21.58	\$	20.43	\$	21.58	\$	0.50	\$	0.50
\$	21.58	\$	20.43	\$	21.58	\$	0.50	\$	0.50
\$	19.63	\$	18.63	\$	19.63	\$	0.50	\$	0.50
\$	22.17	\$	21.03	\$	22.17	\$	0.50	\$	0.50
\$	21.58	\$	18.63	\$	21.58	\$	0.50	\$	0.50
\$	21.58	\$	20.43	\$	21.58	\$	0.50	\$	0.50
\$	21.58	\$	20.43	\$	21.58	\$	0.50	\$	0.50
\$	19.63	\$	18.63	\$	19.63	\$	0.50	\$	0.50
\$	21.58	\$	20.43	\$	21.58	\$	0.50	\$	0.50
\$	19.63	\$	18.63	\$	19.63	\$	0.50	\$	0.50
\$	19.63	\$	18.63	\$	19.63	\$	0.50	\$	0.50
\$	21.58	\$	20.43	\$	21.58	\$	0.50	\$	0.50
\$	21.58	\$	20.43	\$	21.58	\$	0.50	\$	0.50
\$	22.54	\$	21.40	\$	22.54	\$	0.50	\$	0.50
\$	19.63	\$	19.14	\$	19.63	\$	0.50	\$	0.50
\$	23.69	\$	23.69	\$	23.69	\$	0.50	\$	0.50
\$	22.50	\$	21.50	\$	22.50	\$	0.50	\$	0.50
\$	23.84	\$	23.84	\$	23.84	\$	0.50	\$	0.50
\$	21.59	\$	20.59	\$	21.59	\$	0.50	\$	0.50
\$	24.64	\$	24.65	\$	24.65	\$	0.50	\$	0.50
\$	21.58	\$	20.43	\$	21.58	\$	0.50	\$	0.50
\$	21.59	\$	20.44	\$	21.59	\$	0.50	\$	0.50
\$	23.50	\$	22.36	\$	23.50	\$	0.50	\$	0.50
\$	22.24	\$	24.05	\$	24.05	\$	0.50	\$	0.50
\$	21.58	\$	20.43	\$	21.58	\$	0.50	\$	0.50
\$	19.63	\$	18.63	\$	19.63	\$	0.50	\$	0.50
\$	24.14	\$	22.99	\$	24.14	\$	0.50	\$	0.50
\$	21.58	\$	20.43	\$	21.58	\$	0.50	\$	0.50
\$	21.58	\$	20.43	\$	21.58	\$	0.50	\$	0.50
\$	20.15	\$	20.43	\$	20.43	\$	0.50	\$	0.50
\$	23.81	\$	22.66	\$	23.81	\$	0.50	\$	0.50
\$	24.35	\$	23.20	\$	24.35	\$	0.50	\$	0.50
\$	19.63	\$	18.63	\$	19.63	\$	0.50	\$	0.50
\$	19.63	\$	18.63	\$	19.63	\$	0.50	\$	0.50
\$	22.24	\$	22.25	\$	22.25	\$	0.50	\$	0.50
\$	20.09	\$	19.10	\$	20.09	\$	0.50	\$	0.50
\$	19.63	\$	18.63	\$	19.63	\$	0.50	\$	0.50
\$	22.24	\$	22.25	\$	22.25	\$	0.50	\$	0.50
\$	26.09	\$	26.10	\$	26.10	\$	0.50	\$	0.50
\$	19.63	\$	18.87	\$	19.63	\$	0.50	\$	0.50

\$	21.72	\$	21.40	\$	21.72	\$	0.50	\$	0.50
\$	23.55	\$	22.19	\$	23.55	\$	0.50	\$	0.50
\$	23.88	\$	23.42	\$	23.88	\$	0.50	\$	0.50
\$	21.39	\$	22.09	\$	22.09	\$	0.50	\$	0.50
\$	21.93	\$	23.41	\$	23.41	\$	0.50	\$	0.50
\$	21.88	\$	21.87	\$	21.88	\$	0.50	\$	0.50
\$	21.77	\$	20.73	\$	21.77	\$	0.50	\$	0.50
\$	23.44	\$	22.27	\$	23.44	\$	0.50	\$	0.50
\$	22.86	\$	21.70	\$	22.86	\$	0.50	\$	0.50
\$	22.68	\$	21.56	\$	22.68	\$	0.50	\$	0.50
\$	20.48	\$	19.46	\$	20.48	\$	0.50	\$	0.50
\$	22.83	\$	21.71	\$	22.83	\$	0.50	\$	0.50
\$	24.76	\$	23.64	\$	24.76	\$	0.50	\$	0.50
\$	24.32	\$	24.30	\$	24.32	\$	0.50	\$	0.50
\$	21.31	\$	20.29	\$	21.31	\$	0.50	\$	0.50
\$	22.67	\$	21.50	\$	22.67	\$	0.50	\$	0.50
\$	21.15	\$	20.13	\$	21.15	\$	0.50	\$	0.50
\$	23.18	\$	22.17	\$	23.18	\$	0.50	\$	0.50
\$	23.15	\$	23.14	\$	23.15	\$	0.50	\$	0.50
\$	22.83	\$	21.71	\$	22.83	\$	0.50	\$	0.50
\$	20.65	\$	19.63	\$	20.65	\$	0.50	\$	0.50
\$	23.44	\$	22.27	\$	23.44	\$	0.50	\$	0.50
\$	20.65	\$	19.63	\$	20.65	\$	0.50	\$	0.50
\$	20.48	\$	19.46	\$	20.48	\$	0.50	\$	0.50
\$	22.51	\$	22.50	\$	22.51	\$	0.50	\$	0.50
\$	21.77	\$	20.73	\$	21.77	\$	0.50	\$	0.50
\$	23.18	\$	23.17	\$	23.18	\$	0.50	\$	0.50
\$	21.49	\$	21.48	\$	21.49	\$	0.50	\$	0.50
\$	22.18	\$	22.17	\$	22.18	\$	0.50	\$	0.50
\$	25.07	\$	25.06	\$	25.07	\$	0.50	\$	0.50
\$	21.15	\$	20.13	\$	21.15	\$	0.50	\$	0.50
\$	23.60	\$	23.59	\$	23.60	\$	0.50	\$	0.50
\$	22.49	\$	22.47	\$	22.49	\$	0.50	\$	0.50
\$	23.68	\$	23.67	\$	23.68	\$	0.50	\$	0.50
\$	21.15	\$	20.13	\$	21.15	\$	0.50	\$	0.50
\$	25.25	\$	25.24	\$	25.25	\$	0.50	\$	0.50
\$	23.44	\$	22.27	\$	23.44	\$	0.50	\$	0.50
\$	20.65	\$	19.63	\$	20.65	\$	0.50	\$	0.50
\$	22.86	\$	21.70	\$	22.86	\$	0.50	\$	0.50
\$	24.14	\$	24.13	\$	24.14	\$	0.50	\$	0.50
\$	20.65	\$	19.63	\$	20.65	\$	0.50	\$	0.50
\$	20.65	\$	19.63	\$	20.65	\$	0.50	\$	0.50
\$	20.94	\$	19.91	\$	20.94	\$	0.50	\$	0.50
\$	23.18	\$	23.17	\$	23.18	\$	0.50	\$	0.50
\$	22.86	\$	21.70	\$	22.86	\$	0.50	\$	0.50
\$	20.48	\$	19.46	\$	20.48	\$	0.50	\$	0.50
\$	22.69	\$	22.68	\$	22.69	\$	0.50	\$	0.50
\$	20.65	\$	19.63	\$	20.65	\$	0.50	\$	0.50
\$	20.65	\$	19.63	\$	20.65	\$	0.50	\$	0.50
\$	23.68	\$	23.67	\$	23.68	\$	0.50	\$	0.50
\$	21.78	\$	20.76	\$	21.78	\$	0.50	\$	0.50
\$	21.45	\$	20.13	\$	21.45	\$	0.50	\$	0.50
\$	20.65	\$	19.63	\$	20.65	\$	0.50	\$	0.50
\$	25.83	\$	23.67	\$	25.83	\$	0.50	\$	0.50
\$	20.65	\$	19.63	\$	20.65	\$	0.50	\$	0.50
\$	23.44	\$	22.27	\$	23.44	\$	0.50	\$	0.50
\$	21.77	\$	20.73	\$	21.77	\$	0.50	\$	0.50
\$	22.86	\$	21.70	\$	22.86	\$	0.50	\$	0.50

\$	22.51	\$	22.17	\$	22.51	\$	0.50	\$	0.50
\$	24.92	\$	24.91	\$	24.92	\$	0.50	\$	0.50
\$	22.18	\$	22.17	\$	22.18	\$	0.50	\$	0.50
\$	20.65	\$	19.63	\$	20.65	\$	0.50	\$	0.50
\$	20.65	\$	19.63	\$	20.65	\$	0.50	\$	0.50
\$	20.65	\$	19.63	\$	20.65	\$	0.50	\$	0.50
\$	22.83	\$	21.71	\$	22.83	\$	0.50	\$	0.50
\$	22.68	\$	21.56	\$	22.68	\$	0.50	\$	0.50
\$	21.94	\$	20.82	\$	21.94	\$	0.50	\$	0.50
\$	23.56	\$	22.40	\$	23.56	\$	0.50	\$	0.50
\$	22.67	\$	21.50	\$	22.67	\$	0.50	\$	0.50
\$	21.15	\$	20.13	\$	21.15	\$	0.50	\$	0.50
\$	21.15	\$	20.13	\$	21.15	\$	0.50	\$	0.50
\$	19.47	\$	19.46	\$	19.47	\$	0.50	\$	0.50
\$	23.53	\$	23.52	\$	23.53	\$	0.50	\$	0.50
\$	23.44	\$	22.27	\$	23.44	\$	0.50	\$	0.50
\$	22.43	\$	22.42	\$	22.43	\$	0.50	\$	0.50
\$	23.18	\$	23.17	\$	23.18	\$	0.50	\$	0.50
\$	22.74	\$	22.73	\$	22.74	\$	0.50	\$	0.50
\$	24.67	\$	24.66	\$	24.67	\$	0.50	\$	0.50
\$	22.86	\$	21.70	\$	22.86	\$	0.50	\$	0.50
\$	23.44	\$	22.27	\$	23.44	\$	0.50	\$	0.50
\$	22.86	\$	21.70	\$	22.86	\$	0.50	\$	0.50
\$	23.40	\$	22.24	\$	23.40	\$	0.50	\$	0.50
\$	23.18	\$	23.17	\$	23.18	\$	0.50	\$	0.50
\$	23.18	\$	23.17	\$	23.18	\$	0.50	\$	0.50
\$	22.51	\$	22.50	\$	22.51	\$	0.50	\$	0.50
\$	21.31	\$	20.29	\$	21.31	\$	0.50	\$	0.50
\$	21.15	\$	20.13	\$	21.15	\$	0.50	\$	0.50
\$	23.62	\$	22.45	\$	23.62	\$	0.50	\$	0.50
\$	23.48	\$	23.47	\$	23.48	\$	0.50	\$	0.50
\$	20.94	\$	21.70	\$	21.70	\$	0.50	\$	0.50
\$	23.54	\$	21.47	\$	23.54	\$	0.50	\$	0.50
\$	22.09	\$	22.79	\$	22.79	\$	0.50	\$	0.50
\$	20.48	\$	20.17	\$	20.48	\$	0.50	\$	0.50
\$	22.67	\$	22.21	\$	22.67	\$	0.50	\$	0.50
\$	22.67	\$	22.21	\$	22.67	\$	0.50	\$	0.50
\$	23.18	\$	23.88	\$	23.88	\$	0.50	\$	0.50

\$	27.25	\$	27.12	\$	27.25	\$	0.50	\$	0.50
\$	27.25	\$	27.12	\$	27.25	\$	0.50	\$	0.50
\$	27.25	\$	24.42	\$	27.25	\$	0.50	\$	0.50
\$	25.55	\$	25.43	\$	25.55	\$	0.50	\$	0.50
\$	26.36	\$	26.24	\$	26.36	\$	0.50	\$	0.50
\$	25.55	\$	25.43	\$	25.55	\$	0.50	\$	0.50
\$	27.25	\$	27.12	\$	27.25	\$	0.50	\$	0.50
\$	25.55	\$	25.43	\$	25.55	\$	0.50	\$	0.50
\$	24.91	\$	24.78	\$	24.91	\$	0.50	\$	0.50
\$	25.55	\$	25.43	\$	25.55	\$	0.50	\$	0.50
\$	25.55	\$	25.43	\$	25.55	\$	0.50	\$	0.50
\$	27.25	\$	27.12	\$	27.25	\$	0.50	\$	0.50
\$	24.55	\$	24.42	\$	24.55	\$	0.50	\$	0.50
\$	28.40	\$	28.28	\$	28.40	\$	0.50	\$	0.50
\$	28.40	\$	28.28	\$	28.40	\$	0.50	\$	0.50
\$	26.12	\$	26.00	\$	26.12	\$	0.50	\$	0.50
\$	24.55	\$	24.42	\$	24.55	\$	0.50	\$	0.50
\$	24.91	\$	24.78	\$	24.91	\$	0.50	\$	0.50
\$	27.25	\$	27.12	\$	27.25	\$	0.50	\$	0.50
\$	27.25	\$	24.78	\$	27.25	\$	0.50	\$	0.50

\$ 28.40	\$ 28.28	\$ 28.40	\$ 0.50	\$ 0.50
\$ 24.55	\$ 24.42	\$ 24.55	\$ 0.50	\$ 0.50
\$ 25.93	\$ 25.81	\$ 25.93	\$ 0.50	\$ 0.50
\$ 25.55	\$ 25.43	\$ 25.55	\$ 0.50	\$ 0.50
\$ 25.09	\$ 24.96	\$ 25.09	\$ 0.50	\$ 0.50
\$ 27.25	\$ 27.12	\$ 27.25	\$ 0.50	\$ 0.50
\$ 25.55	\$ 27.62	\$ 27.62	\$ 0.50	\$ 0.50
\$ 27.25	\$ 27.12	\$ 27.25	\$ 0.50	\$ 0.50
\$ 25.55	\$ 25.43	\$ 25.55	\$ 0.50	\$ 0.50
\$ 28.40	\$ 28.28	\$ 28.40	\$ 0.50	\$ 0.50
\$ 27.25	\$ 27.12	\$ 27.25	\$ 0.50	\$ 0.50
\$ 25.09	\$ 24.96	\$ 25.09	\$ 0.50	\$ 0.50
\$ 26.12	\$ 26.00	\$ 26.12	\$ 0.50	\$ 0.50
\$ 28.40	\$ 28.28	\$ 28.40	\$ 0.50	\$ 0.50
\$ 25.93	\$ 25.81	\$ 25.93	\$ 0.50	\$ 0.50
\$ 27.25	\$ 27.12	\$ 27.25	\$ 0.50	\$ 0.50
\$ 25.55	\$ 27.62	\$ 27.62	\$ 0.50	\$ 0.50
\$ 26.21	\$ 26.24	\$ 26.24	\$ 0.50	\$ 0.50
\$ 28.40	\$ 28.28	\$ 28.40	\$ 0.50	\$ 0.50
\$ 27.25	\$ 27.12	\$ 27.25	\$ 0.50	\$ 0.50
\$ 28.40	\$ 25.43	\$ 28.40	\$ 0.50	\$ 0.50
\$ 27.25	\$ 27.12	\$ 27.25	\$ 0.50	\$ 0.50
\$ 26.21	\$ 27.62	\$ 27.62	\$ 0.50	\$ 0.50
\$ 24.55	\$ 24.42	\$ 24.55	\$ 0.50	\$ 0.50
\$ 28.40	\$ 25.43	\$ 28.40	\$ 0.50	\$ 0.50
\$ 24.91	\$ 24.78	\$ 24.91	\$ 0.50	\$ 0.50
\$ 27.25	\$ 27.12	\$ 27.25	\$ 0.50	\$ 0.50
\$ 25.55	\$ 25.43	\$ 25.55	\$ 0.50	\$ 0.50
\$ 28.40	\$ 28.28	\$ 28.40	\$ 0.50	\$ 0.50
\$ 25.55	\$ 25.43	\$ 25.55	\$ 0.50	\$ 0.50
\$ 28.40	\$ 28.28	\$ 28.40	\$ 0.50	\$ 0.50
\$ 28.40	\$ 28.28	\$ 28.40	\$ 0.50	\$ 0.50
\$ 28.40	\$ 28.28	\$ 28.40	\$ 0.50	\$ 0.50
\$ 27.25	\$ 27.12	\$ 27.25	\$ 0.50	\$ 0.50
\$ 27.25	\$ 27.12	\$ 27.25	\$ 0.50	\$ 0.50
\$ 28.40	\$ 28.28	\$ 28.40	\$ 0.50	\$ 0.50
\$ 25.83	\$ 25.81	\$ 25.83	\$ 0.50	\$ 0.50
\$ 26.21	\$ 27.62	\$ 27.62	\$ 0.50	\$ 0.50
\$ 28.40	\$ 28.28	\$ 28.40	\$ 0.50	\$ 0.50
\$ 28.40	\$ 28.28	\$ 28.40	\$ 0.50	\$ 0.50
\$ 25.55	\$ 25.43	\$ 25.55	\$ 0.50	\$ 0.50
\$ 26.31	\$ 26.19	\$ 26.31	\$ 0.50	\$ 0.50
\$ 27.25	\$ 27.12	\$ 27.25	\$ 0.50	\$ 0.50
\$ 25.55	\$ 25.43	\$ 25.55	\$ 0.50	\$ 0.50
\$ 25.55	\$ 25.43	\$ 25.55	\$ 0.50	\$ 0.50
\$ 24.55	\$ 26.49	\$ 26.49	\$ 0.50	\$ 0.50
\$ 26.12	\$ 26.00	\$ 26.12	\$ 0.50	\$ 0.50
\$ 27.25	\$ 27.12	\$ 27.25	\$ 0.50	\$ 0.50
\$ 25.55	\$ 25.43	\$ 25.55	\$ 0.50	\$ 0.50
\$ 25.55	\$ 25.43	\$ 25.55	\$ 0.50	\$ 0.50
\$ 25.55	\$ 25.43	\$ 25.55	\$ 0.50	\$ 0.50
\$ 27.25	\$ 27.12	\$ 27.25	\$ 0.50	\$ 0.50
\$ 25.55	\$ 25.43	\$ 25.55	\$ 0.50	\$ 0.50
\$ 28.40	\$ 25.43	\$ 28.40	\$ 0.50	\$ 0.50
\$ 27.25	\$ 27.12	\$ 27.25	\$ 0.50	\$ 0.50
\$ 25.55	\$ 25.43	\$ 25.55	\$ 0.50	\$ 0.50
\$ 27.25	\$ 27.12	\$ 27.25	\$ 0.50	\$ 0.50
\$ 25.83	\$ 25.81	\$ 25.83	\$ 0.50	\$ 0.50
\$ 28.40	\$ 28.28	\$ 28.40	\$ 0.50	\$ 0.50
































≡ BUSINESS


MAX Curr Yr  
ARC Rev











14 Filing Date:  
Holding Company:  
Filing Name:

4/16/2015  
CenturyLink Operating Companies  
September 16, 2013 Mid-Year TRS & Reg Fee Factor Change Filing with Halo

**REDACTED – FOR PUBLIC INSPECTION**

Study Area	EXCHANGES	Rate Ceiling Component Charge				
		RESIDENCE / NP / BRI / SLB (ex	Res / NP / BRI	SLB	Stand-alone	Mandatory Zone
		<u>Projected Lines</u>	<u>Projected Lines</u>	<u>R1 rate</u>	<u>EAS</u>	<u>Charges</u>

CenturyTel of North Mississippi (T042)

MS MS 280458

Byhalia


MS MS 280458

Chulahoma

MS MS 280458

Olive Branch

End































Minutes of Use

es Calculation ( 51.915(b)(11) )

cluding Lifeline)

State		State	Federal	Total Crnt Yr	Max Total	Maximum	Res/NP/BRI	SLB
<u>SLC</u>	<u>E911</u>	<u>TRS</u>	<u>USF</u>	<u>Rate Ceiling</u>	<u>Rate Ceiling</u>	<u>Rate Ceiling</u>	<u>Prv Yrs</u>	<u>Prv Yrs</u>
			<u>SLC</u>	<u>Comp. Chgs</u>	<u>Comp. Chgs</u>	<u>Comp. Chgs</u>	<u>Max Rate</u>	<u>Max Rate</u>
				<u>w/o ARC</u>	<u>Since 2012</u>	<u>to date</u>		
				\$ 24.71	\$ 24.33	\$ 24.71	\$ 0.50	\$ 0.50
				\$ 24.66	\$ 24.33	\$ 24.66	\$ 0.50	\$ 0.50
				\$ 25.66	\$ 24.33	\$ 25.66	\$ 0.50	\$ 0.50

























1



MULTI-LINE BUSINESS			RESIDENCE / NP / BRI (excluding Lifeline)		SLB		MULTI-LINE
Tariff Period	Federal	Prv Yrs	MAX Curr Yr	MAX Curr Yr	MAX Curr Yr	MAX Curr Yr	MAX Curr Yr
<u>Projected Lines</u>	<u>SLC-MLB</u>	<u>Max Rate</u>	Res/NP/BRI	ARC Rev	SLB	ARC Rev	MLB
			ARC Rate		ARC Rate		ARC Rate
	\$	1.00	\$ 1.00		\$ 1.00		\$ 2.00
	\$	1.00	\$ 1.00		\$ 1.00		\$ 2.00
	\$	1.00	\$ 1.00		\$ 1.00		\$ 2.00



























≡ BUSINESS

MAX Curr Yr  
ARC Rev



82 Filing Date:  
Holding Company:  
Filing Name:


4/16/2015  
CenturyLink Operating Companies  
September 16, 2013 Mid-Year TRS & Reg Fee Factor Change Filing with Halo

**REDACTED – FOR PUBLIC INSPECTION**

Study Area	EXCHANGES	Rate Ceiling Component Charge				
		Res / NP / BRI	SLB	Stand-alone	Mandatory	Zone
		Tariff Period	Tariff Period			
		<u>Projected Lines</u>	<u>Projected Lines</u>	<u>R1 rate</u>	<u>EAS</u>	<u>Charges</u>
MT MT 482249	CenturyTel of Montana (T146)					
MT MT 482249	Bigfork					
MT MT 482249	Columbia Falls					
MT MT 482249	Elmo					
MT MT 482249	Finley Point					
MT MT 482249	Hungry Horse					
MT MT 482249	Kalispell					
MT MT 482249	Lakeside					
MT MT 482249	Marion					
MT MT 482249	McGregor Lake					
MT MT 482249	Olney					
MT MT 482249	Polson					
MT MT 482249	Somers					
MT MT 482249	Swan Lake					
MT MT 482249	Whitefish					
MT MT 482249	Yellow Bay					
MT MT 485104	QWEST CORP-MT					
MT MT 485104	ANACONDA					
MT MT 485104	BELGRADE					
MT MT 485104	BILLINGS					
MT MT 485104	BOULDER					
MT MT 485104	BOZEMAN					
MT MT 485104	BRIDGER					
MT MT 485104	BUTTE					
MT MT 485104	CASCADE					
MT MT 485104	CLYDE PARK					
MT MT 485104	COLSTRIP					
MT MT 485104	COLUMBUS					
MT MT 485104	CONRAD					
MT MT 485104	COOKE CITY					
MT MT 485104	CUT BANK					
MT MT 485104	DARBY					
MT MT 485104	DEER LODGE					
MT MT 485104	DILLON					
MT MT 485104	DUTTON					
MT MT 485104	EAST GLACIER PARK					
MT MT 485104	FAIRVIEW					
MT MT 485104	FORSYTH					
MT MT 485104	FRENCHTOWN					
MT MT 485104	FROMBERG					
MT MT 485104	GALLATIN GATEWAY					
MT MT 485104	GARDINER					
MT MT 485104	GLENDIVE					
MT MT 485104	GREAT FALLS					
MT MT 485104	HAMILTON					
MT MT 485104	HARDIN					
MT MT 485104	HAVRE					
MT MT 485104	HELENA					

MT MT	485104	JOLIET
MT MT	485104	LAUREL
MT MT	485104	LEWISTOWN
MT MT	485104	LIVINGSTON
MT MT	485104	MANHATTAN
MT MT	485104	MILES CITY
MT MT	485104	MISSOULA
MT MT	485104	RED LODGE
MT MT	485104	SAINT MARY
MT MT	485104	SHELBY
MT MT	485104	SIDNEY
MT MT	485104	STEVENSVILLE
MT MT	485104	TERRY
MT MT	485104	THREE FORKS
MT MT	485104	TOWNSEND
MT MT	485104	VICTOR
MT MT	485104	WARM SPRINGS
MT MT	485104	WEST GLACIER
MT MT	485104	WEST YELLOWSTONE
MT MT	485104	WHITEHALL
MT MT	485104	WIBAUX
MT MT	485104	WILLSALL
MT MT	485104	WOLF CREEK

End
























































≡ BUSINESS

MAX Curr Yr  
ARC Rev








## Filing Date:  
Holding Company:  
Filing Name:

4/16/2015  
CenturyLink Operating Companies  
September 16, 2013 Mid-Year TRS & Reg Fee Factor Change Filing with Halo


**REDACTED – FOR PUBLIC INSPECTION**

Study Area	EXCHANGES	Rate Ceiling Component Charge				
		Res / NP / BRI	SLB	Stand-alone	Mandatory	Zone
		Tariff Period	Tariff Period	R1 rate	EAS	Charges
		<u>Projected Lines</u>	<u>Projected Lines</u>	<u>R1 rate</u>	<u>EAS</u>	<u>Charges</u>
NC: NC 230485	MEBTEL, INC North Carolina (T823 & T824)					
NC: NC 230485	Gatewood					
NC: NC 230485	Mebane					
NC: NC 230485	Milton					
	Central Telephone of North Carolina (T860)					
NC: NC 230471	ASHEBORO					
NC: NC 230471	BETHLEHEM					
NC: NC 230471	BISCOE					
NC: NC 230471	BOONVILLE					
NC: NC 230471	CANDOR					
NC: NC 230471	CATAWBA					
NC: NC 230471	DANBURY					
NC: NC 230471	DOBSON					
NC: NC 230471	EDEN					
NC: NC 230471	ELKIN					
NC: NC 230471	GRANITE FALLS					
NC: NC 230471	HAYS					
NC: NC 230471	HICKORY					
NC: NC 230471	HILDEBRAN					
NC: NC 230471	HILLSBOROUGH					
NC: NC 230471	MADISON					
NC: NC 230471	MOCKSVILLE					
NC: NC 230471	MOUNT AIRY					
NC: NC 230471	MOUNT GILEAD					
NC: NC 230471	MOUNTAIN VIEW					
NC: NC 230471	MULBERRY					
NC: NC 230471	NORTH WILKESBORO					
NC: NC 230471	PILOT MOUNTAIN					
NC: NC 230471	PROSPECT HILL					
NC: NC 230471	QUAKER GAP					
NC: NC 230471	RAMSEUR					
NC: NC 230471	ROARING GAP					
NC: NC 230471	ROXBORO					
NC: NC 230471	SANDY RIDGE					
NC: NC 230471	SEAGROVE					
NC: NC 230471	SHERRILLS FORD					
NC: NC 230471	STATE ROAD					
NC: NC 230471	STONEVILLE					
NC: NC 230471	TIMBERLAKE					
NC: NC 230471	TROY					
NC: NC 230471	VALDESE					
NC: NC 230471	WALKERTOWN					
NC: NC 230471	WALNUT COVE					
NC: NC 230471	WEST END					
NC: NC 230471	WEST JEFFERSON					
NC: NC 230471	YADKINVILLE					
NC: NC 230471	YANCEYVILLE					
	CAROLINA TELEPHONE (T861 & T887)					
NC: NC 230470	AHOSKIE					

NC: NC	230470	ANGIER
NC: NC	230470	ATLANTIC
NC: NC	230470	AULANDER
NC: NC	230470	AURORA
NC: NC	230470	AYDEN
NC: NC	230470	BAILEY
NC: NC	230470	BATH
NC: NC	230470	BAYBORO
NC: NC	230470	BEAUFORT
NC: NC	230470	BELHAVEN
NC: NC	230470	BENSON
NC: NC	230470	BETHEL
NC: NC	230470	BEULAVILLE
NC: NC	230470	BLADENBORO
NC: NC	230470	BONLEE
NC: NC	230470	BUXTON
NC: NC	230470	CARTHAGE
NC: NC	230470	CHADBOURN
NC: NC	230470	CLARKTON
NC: NC	230470	CLAYTON
NC: NC	230470	CLINTON
NC: NC	230470	COINJOCK
NC: NC	230470	COLERAIN
NC: NC	230470	COLUMBIA
NC: NC	230470	CONWAY
NC: NC	230470	CRESWELL
NC: NC	230470	DUNN
NC: NC	230470	DUNN-CUMBERLAND
NC: NC	230470	EDENTON
NC: NC	230470	ELIZABETH CITY
NC: NC	230470	ELIZABETHTOWN
NC: NC	230470	ELM CITY
NC: NC	230470	ENFIELD
NC: NC	230470	ENGELHARD
NC: NC	230470	FAISON
NC: NC	230470	FARMVILLE
NC: NC	230470	FAYETTEVILLE
NC: NC	230470	FOUNTAIN
NC: NC	230470	FOUR OAKS
NC: NC	230470	FRANKLINTON
NC: NC	230470	FREMONT
NC: NC	230470	FUQUAY VARINA
NC: NC	230470	GARLAND
NC: NC	230470	GATESVILLE
NC: NC	230470	GIBSONVILLE
NC: NC	230470	GOLDSTON
NC: NC	230470	GREENVILLE
NC: NC	230470	GRIFTON
NC: NC	230470	HALIFAX
NC: NC	230470	HAMILTON
NC: NC	230470	HAVELOCK
NC: NC	230470	HENDERSON
NC: NC	230470	HERTFORD
NC: NC	230470	HOLLY RIDGE
NC: NC	230470	JACKSON
NC: NC	230470	JACKSONVILLE
NC: NC	230470	KENANSVILLE
NC: NC	230470	KENLY
NC: NC	230470	KERNERSVILLE




NC: NC	230470	KILL DEVIL HILLS
NC: NC	230470	KINSTON
NC: NC	230470	KITTY HAWK
NC: NC	230470	LA GRANGE
NC: NC	230470	LAKE WACCAMAW
NC: NC	230470	LEWISTON
NC: NC	230470	LILLINGTON
NC: NC	230470	LITTLETON
NC: NC	230470	LOUISBURG
NC: NC	230470	LUCAMA
NC: NC	230470	MAMIE
NC: NC	230470	MANTEO
NC: NC	230470	MARSHALLBERG
NC: NC	230470	MAXTON
NC: NC	230470	MAYSVILLE
NC: NC	230470	MOREHEAD CITY
NC: NC	230470	MOSS HILL
NC: NC	230470	MOYOCK
NC: NC	230470	MURFREESBORO
NC: NC	230470	NASHVILLE
NC: NC	230470	NEW BERN
NC: NC	230470	NEWPORT
NC: NC	230470	NEWTON GROVE
NC: NC	230470	NORLINA
NC: NC	230470	OCRACOKE
NC: NC	230470	ORIENTAL
NC: NC	230470	OXFORD
NC: NC	230470	PARKTON
NC: NC	230470	PINEHURST
NC: NC	230470	PINETOPS
NC: NC	230470	PINEY WOODS
NC: NC	230470	PINK HILL
NC: NC	230470	PITTSBORO
NC: NC	230470	PLYMOUTH
NC: NC	230470	POLLOCKSVILLE
NC: NC	230470	PRINCETON
NC: NC	230470	RAEFORD
NC: NC	230470	RED SPRINGS
NC: NC	230470	RICH SQUARE
NC: NC	230470	RICHLANDS
NC: NC	230470	ROANOKE RAPIDS
NC: NC	230470	ROBBINS
NC: NC	230470	ROBERSONVILLE
NC: NC	230470	ROCKY MOUNT
NC: NC	230470	ROSE HILL
NC: NC	230470	ROSEBORO
NC: NC	230470	ROXBEL
NC: NC	230470	SAINT PAULS
NC: NC	230470	SCOTLAND NECK
NC: NC	230470	SEABOARD
NC: NC	230470	SHILOH
NC: NC	230470	SILER CITY
NC: NC	230470	Slygo
NC: NC	230470	SMITHFIELD
NC: NC	230470	SNEADS FERRY
NC: NC	230470	SNOW HILL
NC: NC	230470	SOUTH MILLS
NC: NC	230470	SOUTHERN PINES
NC: NC	230470	SPRING HOPE



NC: NC 230470 STANTONSBURG  
NC: NC 230470 SUNBURY  
NC: NC 230470 SWANQUARTER  
NC: NC 230470 SWANSBORO  
NC: NC 230470 SWANSBORO WEST CARTERET  
NC: NC 230470 TABOR CITY  
NC: NC 230470 TARBORO  
NC: NC 230470 TOPSAIL ISLAND  
NC: NC 230470 TRENTON  
NC: NC 230470 VANCEBORO  
NC: NC 230470 VASS  
NC: NC 230470 WAKE FOREST  
NC: NC 230470 WALLACE  
NC: NC 230470 WARRENTON  
NC: NC 230470 WARSAW  
NC: NC 230470 WASHINGTON  
NC: NC 230470 WAVES  
NC: NC 230470 WEEKSVILLE  
NC: NC 230470 WELCH  
NC: NC 230470 WELDON  
NC: NC 230470 WHISPERING PINES  
NC: NC 230470 WHITAKERS  
NC: NC 230470 WHITEVILLE  
NC: NC 230470 WILLIAMSTON  
NC: NC 230470 WILSON  
NC: NC 230470 WINDSOR  
NC: NC 230470 WINTON  
NC: NC 230470 WOODLAND  
NC: NC 230470 WOODVILLE

End






















































≡ BUSINESS

MAX Curr Yr  
ARC Rev









**Filing Date:**  
**Holding Company:**  
**Filing Name:**

4/16/2015

CenturyLink Operating Companies


September 16, 2013 Mid-Year TRS &amp; Reg Fee Factor Change Filing with Halo

**REDACTED – FOR PUBLIC INSPECTION**

Study Area	EXCHANGES	Rate Ceiling Component Charge				
		Res / NP / BRI	SLB	Stand-alone	Mandatory	Mandatory Zone
		Tariff Period	Tariff Period			
		<u>Projected Lines</u>	<u>Projected Lines</u>	<u>R1 rate</u>	<u>EAS</u>	<u>Charges</u>
	United Telephone Company of the West - Nebraska (T874)					
NE: NE 371595	Bayard					
NE: NE 371595	Broadwater					
NE: NE 371595	GERING					
NE: NE 371595	Kimball					
NE: NE 371595	Lewellen					
NE: NE 371595	Lyman					
NE: NE 371595	Minatare					
NE: NE 371595	Mitchell					
NE: NE 371595	Morrill					
NE: NE 371595	Oshkosh					
NE: NE 371595	Potter					
NE: NE 371595	Scottsbluff					
NE: NE 371595	Chappell					
	QWEST CORP-NE					
NE: NE 375143	AINSWORTH					
NE: NE 375143	ALLIANCE					
NE: NE 375143	ATKINSON					
NE: NE 375143	ATLANTA					
NE: NE 375143	AXTELL					
NE: NE 375143	BENNINGTON					
NE: NE 375143	BIG SPRINGS					
NE: NE 375143	BRIDGEPORT					
NE: NE 375143	BROKEN BOW					
NE: NE 375143	CAIRO					
NE: NE 375143	CENTRAL CITY					
NE: NE 375143	CHADRON					
NE: NE 375143	CLARKSON					
NE: NE 375143	CRAWFORD					
NE: NE 375143	ELKHORN					
NE: NE 375143	ELM CREEK					
NE: NE 375143	ELWOOD					
NE: NE 375143	EMERSON					
NE: NE 375143	FARWELL					
NE: NE 375143	FREMONT					
NE: NE 375143	FULLERTON					
NE: NE 375143	GOTHENBURG					
NE: NE 375143	GRAND ISLAND					
NE: NE 375143	GRETNA					
NE: NE 375143	HARRISON					
NE: NE 375143	HOLDREGE					
NE: NE 375143	HOMER					
NE: NE 375143	HOWELLS					
NE: NE 375143	HUMPHREY					
NE: NE 375143	LAUREL					
NE: NE 375143	LEXINGTON					
NE: NE 375143	LOUP CITY					
NE: NE 375143	LYONS					

NE: NE 375143 MC COOK  
NE: NE 375143 MINDEN  
NE: NE 375143 NORFOLK  
NE: NE 375143 NORTH PLATTE  
NE: NE 375143 OAKLAND  
NE: NE 375143 OGALLALA  
NE: NE 375143 OMAHA  
NE: NE 375143 ONEILL  
NE: NE 375143 OXFORD  
NE: NE 375143 PENDER  
NE: NE 375143 PILGER  
NE: NE 375143 RANDOLPH  
NE: NE 375143 SCHUYLER  
NE: NE 375143 SIDNEY  
NE: NE 375143 SILVER CREEK  
NE: NE 375143 SO SX CITY  
NE: NE 375143 SPRINGFIELD  
NE: NE 375143 ST LIBORY  
NE: NE 375143 ST PAUL  
NE: NE 375143 TEKAMAH  
NE: NE 375143 VALENTINE  
NE: NE 375143 VALLEY  
NE: NE 375143 WAKEFIELD  
NE: NE 375143 WAYNE  
NE: NE 375143 WEST POINT  
NE: NE 375143 WOOD RIVER  
NE: NE 375143 YANKTON

End

















Minutes of Use

es Calculation ( 51.915(b)(11) )

cluding Lifeline)

State			State	Federal	Total Crnt Yr	Max Total	Maximum	Res/NP/BRI	SLB
<u>SLC</u>	<u>E911</u>	<u>TRS</u>	<u>USF</u>	<u>SLC</u>	Rate Ceiling	Rate Ceiling	Rate Ceiling	Prv Yrs	Prv Yrs
					Comp. Chgs	Comp. Chgs	Comp. Chgs	Max Rate	Max Rate
					w/o ARC	Since 2012	to date		
					\$ 25.85	\$ 25.86	\$ 25.86	\$ 0.50	\$ 0.50
					\$ 22.66	\$ 22.67	\$ 22.67	\$ 0.50	\$ 0.50
					\$ 24.74	\$ 24.75	\$ 24.75	\$ 0.50	\$ 0.50
					\$ 22.66	\$ 22.67	\$ 22.67	\$ 0.50	\$ 0.50
					\$ 24.25	\$ 24.26	\$ 24.26	\$ 0.50	\$ 0.50
					\$ 25.85	\$ 25.86	\$ 25.86	\$ 0.50	\$ 0.50
					\$ 25.85	\$ 25.86	\$ 25.86	\$ 0.50	\$ 0.50
					\$ 25.85	\$ 25.86	\$ 25.86	\$ 0.50	\$ 0.50
					\$ 25.85	\$ 25.86	\$ 25.86	\$ 0.50	\$ 0.50
					\$ 24.25	\$ 24.26	\$ 24.26	\$ 0.50	\$ 0.50
					\$ 22.66	\$ 22.67	\$ 22.67	\$ 0.50	\$ 0.50
					\$ 24.74	\$ 24.75	\$ 24.75	\$ 0.50	\$ 0.50
					\$ 22.66	\$ 22.67	\$ 22.67	\$ 0.50	\$ 0.50
					\$ 26.32	\$ 26.37	\$ 26.37	\$ 0.50	\$ 0.50
					\$ 26.32	\$ 26.37	\$ 26.37	\$ 0.50	\$ 0.50
					\$ 26.57	\$ 26.62	\$ 26.62	\$ 0.50	\$ 0.50
					\$ 26.32	\$ 26.37	\$ 26.37	\$ 0.50	\$ 0.50
					\$ 26.57	\$ 26.62	\$ 26.62	\$ 0.50	\$ 0.50
					\$ 27.12	\$ 26.67	\$ 27.12	\$ 0.50	\$ 0.50
					\$ 27.32	\$ 27.37	\$ 27.37	\$ 0.50	\$ 0.50
					\$ 25.82	\$ 25.87	\$ 25.87	\$ 0.50	\$ 0.50
					\$ 25.82	\$ 25.87	\$ 25.87	\$ 0.50	\$ 0.50
					\$ 27.32	\$ 27.37	\$ 27.37	\$ 0.50	\$ 0.50
					\$ 26.57	\$ 26.62	\$ 26.62	\$ 0.50	\$ 0.50
					\$ 26.57	\$ 26.62	\$ 26.62	\$ 0.50	\$ 0.50
					\$ 25.82	\$ 25.87	\$ 25.87	\$ 0.50	\$ 0.50
					\$ 26.82	\$ 26.87	\$ 26.87	\$ 0.50	\$ 0.50
					\$ 26.62	\$ 26.67	\$ 26.67	\$ 0.50	\$ 0.50
					\$ 27.32	\$ 27.37	\$ 27.37	\$ 0.50	\$ 0.50
					\$ 26.32	\$ 26.37	\$ 26.37	\$ 0.50	\$ 0.50
					\$ 25.82	\$ 25.87	\$ 25.87	\$ 0.50	\$ 0.50
					\$ 27.32	\$ 27.37	\$ 27.37	\$ 0.50	\$ 0.50
					\$ 28.12	\$ 28.17	\$ 28.17	\$ 0.50	\$ 0.50
					\$ 26.32	\$ 26.37	\$ 26.37	\$ 0.50	\$ 0.50
					\$ 25.82	\$ 25.87	\$ 25.87	\$ 0.50	\$ 0.50
					\$ 26.32	\$ 26.37	\$ 26.37	\$ 0.50	\$ 0.50
					\$ 27.12	\$ 27.17	\$ 27.17	\$ 0.50	\$ 0.50
					\$ 26.07	\$ 26.62	\$ 26.62	\$ 0.50	\$ 0.50
					\$ 27.02	\$ 27.07	\$ 27.07	\$ 0.50	\$ 0.50
					\$ 26.57	\$ 26.62	\$ 26.62	\$ 0.50	\$ 0.50
					\$ 25.82	\$ 25.87	\$ 25.87	\$ 0.50	\$ 0.50
					\$ 26.57	\$ 26.62	\$ 26.62	\$ 0.50	\$ 0.50
					\$ 25.82	\$ 25.87	\$ 25.87	\$ 0.50	\$ 0.50
					\$ 26.57	\$ 26.62	\$ 26.62	\$ 0.50	\$ 0.50
					\$ 26.32	\$ 26.37	\$ 26.37	\$ 0.50	\$ 0.50
					\$ 26.82	\$ 26.87	\$ 26.87	\$ 0.50	\$ 0.50

	\$	26.32	\$	26.37	\$	26.37	\$	0.50	\$	0.50
	\$	26.82	\$	26.87	\$	26.87	\$	0.50	\$	0.50
	\$	26.57	\$	26.62	\$	26.62	\$	0.50	\$	0.50
	\$	25.82	\$	25.87	\$	25.87	\$	0.50	\$	0.50
	\$	26.82	\$	26.87	\$	26.87	\$	0.50	\$	0.50
	\$	26.32	\$	26.37	\$	26.37	\$	0.50	\$	0.50
	\$	27.12	\$	27.17	\$	27.17	\$	0.50	\$	0.50
	\$	27.32	\$	27.37	\$	27.37	\$	0.50	\$	0.50
	\$	26.32	\$	26.37	\$	26.37	\$	0.50	\$	0.50
	\$	25.82	\$	25.87	\$	25.87	\$	0.50	\$	0.50
	\$	25.82	\$	25.87	\$	25.87	\$	0.50	\$	0.50
	\$	25.82	\$	25.87	\$	25.87	\$	0.50	\$	0.50
	\$	25.82	\$	25.87	\$	25.87	\$	0.50	\$	0.50
	\$	25.82	\$	25.87	\$	25.87	\$	0.50	\$	0.50
	\$	25.82	\$	25.87	\$	25.87	\$	0.50	\$	0.50
	\$	27.32	\$	27.37	\$	27.37	\$	0.50	\$	0.50
	\$	27.12	\$	27.17	\$	27.17	\$	0.50	\$	0.50
	\$	27.32	\$	27.37	\$	27.37	\$	0.50	\$	0.50
	\$	27.32	\$	27.37	\$	27.37	\$	0.50	\$	0.50
	\$	26.82	\$	26.87	\$	26.87	\$	0.50	\$	0.50
	\$	26.32	\$	26.37	\$	26.37	\$	0.50	\$	0.50
	\$	27.12	\$	27.17	\$	27.17	\$	0.50	\$	0.50
	\$	25.82	\$	25.87	\$	25.87	\$	0.50	\$	0.50
	\$	25.82	\$	25.87	\$	25.87	\$	0.50	\$	0.50
	\$	25.82	\$	25.87	\$	25.87	\$	0.50	\$	0.50
	\$	26.32	\$	26.37	\$	26.37	\$	0.50	\$	0.50
	\$	25.82	\$	25.87	\$	25.87	\$	0.50	\$	0.50




































≡ BUSINESS

MAX Curr Yr  
ARC Rev





37

Filing Date:  
Holding Company:  
Filing Name:

4/16/2015  
CenturyLink Operating Companies  
September 16, 2013 Mid-Year TRS & Reg Fee Factor Change Filing with Halo

**REDACTED – FOR PUBLIC INSPECTION**

Study Area	EXCHANGES	Rate Ceiling Component Charge				
		Res / NP / BRI	SLB	Stand-alone	Mandatory	Zone
		Tariff Period	Tariff Period			
		<u>Projected Lines</u>	<u>Projected Lines</u>	<u>R1 rate</u>	<u>EAS</u>	<u>Charges</u>
	United Telephone Company of New Jersey (T857)					
NJ: NJ 160138	Andover					
NJ: NJ 160138	Belle Mead					
NJ: NJ 160138	Belvidere					
NJ: NJ 160138	Blairstown					
NJ: NJ 160138	Bloomsbury					
NJ: NJ 160138	Branchville					
NJ: NJ 160138	Califon					
NJ: NJ 160138	Chester					
NJ: NJ 160138	Clinton					
NJ: NJ 160138	Columbia					
NJ: NJ 160138	Flemington					
NJ: NJ 160138	Franklin					
NJ: NJ 160138	Frenchtown					
NJ: NJ 160138	Great Meadows					
NJ: NJ 160138	Hampton					
NJ: NJ 160138	High Bridge					
NJ: NJ 160138	Hope					
NJ: NJ 160138	Lebanon					
NJ: NJ 160138	Lk Mohawk					
NJ: NJ 160138	Long Valley					
NJ: NJ 160138	Montague					
NJ: NJ 160138	Newton					
NJ: NJ 160138	Oldwick					
NJ: NJ 160138	Oxford					
NJ: NJ 160138	Sussex					
NJ: NJ 160138	Whitehouse					
End						
















































≡ BUSINESS

MAX Curr Yr  
ARC Rev



60 Filing Date:  
Holding Company:  
Filing Name:


4/16/2015  
CenturyLink Operating Companies  
September 16, 2013 Mid-Year TRS & Reg Fee Factor Change Filing with Halo


**REDACTED – FOR PUBLIC INSPECTION**


Study Area	EXCHANGES	Rate Ceiling Component Charge				
		Res / NP / BRI	SLB	Stand-alone	Mandatory	Mandatory
		Tariff Period	Tariff Period		Zone	
		<u>Projected Lines</u>	<u>Projected Lines</u>	<u>R1 rate</u>	<u>EAS</u>	<u>Charges</u>
CenturyTel of the Southwest - New Mexico (T112)						
NM NM 492274	Fence Lake					
NM NM 492274	Pecos					
NM NM 492274	Pine Hill					
NM NM 492274	Ramah					
NM NM 492274	Vanderwagen					
NM NM 492274	Zuni					
QWEST CORP-NM						
NM NM 495105	ALAMOGORDO					
NM NM 495105	ALBUQUERQUE					
NM NM 495105	ANGEL FIRE					
NM NM 495105	ANTHONY					
NM NM 495105	ARTESIA					
NM NM 495105	AZTEC					
NM NM 495105	BAYARD					
NM NM 495105	BELEN					
NM NM 495105	BERNALILLO					
NM NM 495105	CHAPARRAL					
NM NM 495105	CIMARRON					
NM NM 495105	CLOVIS					
NM NM 495105	DEMING					
NM NM 495105	ESTANCIA					
NM NM 495105	FARMINGTON					
NM NM 495105	GALLUP					
NM NM 495105	GRANTS					
NM NM 495105	HATCH					
NM NM 495105	LA MESA					
NM NM 495105	LAGUNA					
NM NM 495105	LAS CRUCES					
NM NM 495105	LAS VEGAS					
NM NM 495105	LOS ALAMOS					
NM NM 495105	LOS LUNAS					
NM NM 495105	MORIARTY					
NM NM 495105	MOUNTAINAIR					
NM NM 495105	PENA BLANCA					
NM NM 495105	PENASCO					
NM NM 495105	PORTALES					
NM NM 495105	QUESTA					
NM NM 495105	RATON					
NM NM 495105	RED RIVER					
NM NM 495105	ROSWELL					
NM NM 495105	SANTA FE					
NM NM 495105	SANTA TERESA					
NM NM 495105	SILVER CITY					
NM NM 495105	SOCORRO					
NM NM 495105	SPRINGER					
NM NM 495105	TAOS					
NM NM 495105	TIJERAS					

NM NM 495105  
End


TUCUMCARI

















Minutes of Use

es Calculation ( 51.915(b)(11) )


cluding Lifeline)


State			State	Federal	Total Crnt Yr	Max Total	Maximum	Res/NP/BRI	SLB
<u>SLC</u>	<u>E911</u>	<u>TRS</u>	<u>USF</u>	<u>SLC</u>	Rate Ceiling	Rate Ceiling	Rate Ceiling	Prv Yrs	Prv Yrs
					Comp. Chgs	Comp. Chgs	Comp. Chgs	Max Rate	Max Rate
					w/o ARC	Since 2012	to date		
					\$ 24.18	\$ 23.83	\$ 24.18	\$ 0.50	\$ 0.50
					\$ 27.38	\$ 27.02	\$ 27.38	\$ 0.50	\$ 0.50
					\$ 24.18	\$ 23.83	\$ 24.18	\$ 0.50	\$ 0.50
					\$ 24.18	\$ 23.83	\$ 24.18	\$ 0.50	\$ 0.50
					\$ 24.18	\$ 23.83	\$ 24.18	\$ 0.50	\$ 0.50
					\$ 24.18	\$ 23.83	\$ 24.18	\$ 0.50	\$ 0.50
					\$ 25.72	\$ 24.62	\$ 25.72	\$ 0.50	\$ 0.50
					\$ 26.24	\$ 25.14	\$ 26.24	\$ 0.50	\$ 0.50
					\$ 25.72	\$ 24.62	\$ 25.72	\$ 0.50	\$ 0.50
					\$ 25.87	\$ 24.77	\$ 25.87	\$ 0.50	\$ 0.50
					\$ 25.72	\$ 24.62	\$ 25.72	\$ 0.50	\$ 0.50
					\$ 25.72	\$ 24.62	\$ 25.72	\$ 0.50	\$ 0.50
					\$ 25.72	\$ 24.62	\$ 25.72	\$ 0.50	\$ 0.50
					\$ 26.24	\$ 25.14	\$ 26.24	\$ 0.50	\$ 0.50
					\$ 26.24	\$ 25.14	\$ 26.24	\$ 0.50	\$ 0.50
					\$ 25.87	\$ 24.77	\$ 25.87	\$ 0.50	\$ 0.50
					\$ 25.72	\$ 24.62	\$ 25.72	\$ 0.50	\$ 0.50
					\$ 26.82	\$ 25.72	\$ 26.82	\$ 0.50	\$ 0.50
					\$ 25.72	\$ 24.62	\$ 25.72	\$ 0.50	\$ 0.50
					\$ 26.24	\$ 25.14	\$ 26.24	\$ 0.50	\$ 0.50
					\$ 25.72	\$ 24.62	\$ 25.72	\$ 0.50	\$ 0.50
					\$ 25.72	\$ 24.62	\$ 25.72	\$ 0.50	\$ 0.50
					\$ 25.72	\$ 24.62	\$ 25.72	\$ 0.50	\$ 0.50
					\$ 25.87	\$ 24.77	\$ 25.87	\$ 0.50	\$ 0.50
					\$ 25.87	\$ 24.77	\$ 25.87	\$ 0.50	\$ 0.50
					\$ 26.24	\$ 25.14	\$ 26.24	\$ 0.50	\$ 0.50
					\$ 25.87	\$ 24.77	\$ 25.87	\$ 0.50	\$ 0.50
					\$ 25.72	\$ 24.62	\$ 25.72	\$ 0.50	\$ 0.50
					\$ 25.72	\$ 24.62	\$ 25.72	\$ 0.50	\$ 0.50
					\$ 26.24	\$ 25.14	\$ 26.24	\$ 0.50	\$ 0.50
					\$ 26.24	\$ 25.14	\$ 26.24	\$ 0.50	\$ 0.50
					\$ 26.24	\$ 25.14	\$ 26.24	\$ 0.50	\$ 0.50
					\$ 26.24	\$ 25.14	\$ 26.24	\$ 0.50	\$ 0.50
					\$ 25.72	\$ 24.62	\$ 25.72	\$ 0.50	\$ 0.50
					\$ 26.82	\$ 25.72	\$ 26.82	\$ 0.50	\$ 0.50
					\$ 25.72	\$ 24.62	\$ 25.72	\$ 0.50	\$ 0.50
					\$ 25.72	\$ 24.62	\$ 25.72	\$ 0.50	\$ 0.50
					\$ 25.72	\$ 24.62	\$ 25.72	\$ 0.50	\$ 0.50
					\$ 26.00	\$ 24.90	\$ 26.00	\$ 0.50	\$ 0.50
					\$ 25.72	\$ 24.62	\$ 25.72	\$ 0.50	\$ 0.50
					\$ 25.87	\$ 24.77	\$ 25.87	\$ 0.50	\$ 0.50
					\$ 25.72	\$ 24.62	\$ 25.72	\$ 0.50	\$ 0.50
					\$ 25.72	\$ 24.62	\$ 25.72	\$ 0.50	\$ 0.50
					\$ 25.72	\$ 24.62	\$ 25.72	\$ 0.50	\$ 0.50
					\$ 25.72	\$ 24.62	\$ 25.72	\$ 0.50	\$ 0.50
					\$ 26.24	\$ 25.14	\$ 26.24	\$ 0.50	\$ 0.50




\$ 25.72 \$ 24.62 \$ 25.72 \$ 0.50 \$ 0.50






















\$

1.00



\$

1.00




\$



1.00





\$

2.00

















≡ BUSINESS


MAX Curr Yr  
ARC Rev



















21 Filing Date:  
Holding Company:  
Filing Name:

4/16/2015  
CenturyLink Operating Companies  
September 16, 2013 Mid-Year TRS & Reg Fee Factor Change Filing with Halo

**REDACTED – FOR PUBLIC INSPECTION**

Study Area	EXCHANGES	Rate Ceiling Component Charge				
		RESIDENCE / NP / BRI / SLB (ex				
		Res / NP / BRI	SLB		Mandatory	
		Tariff Period	Tariff Period	Stand-alone	Mandatory Zone	
		<u>Projected Lines</u>	<u>Projected Lines</u>	<u>R1 rate</u>	<u>EAS</u> <u>Charges</u>	
	CenturyTel of the Gem State Nevada (T147)					
NV: NV 552223	Mountain City					
NV: NV 552223	Owyhee					
	Embarq - Nevada (T878)					
NV: NV 552348	Henderson					
NV: NV 552348	Jean					
NV: NV 552348	Las Vegas					
NV: NV 552348	Laughlin					
NV: NV 552348	Mt Charleston					
NV: NV 552348	Nelson					
NV: NV 552348	Searchlight					
End						































1






















≡ BUSINESS

MAX Curr Yr  
ARC Rev



39 Filing Date:  
Holding Company:  
Filing Name:

4/16/2015  
CenturyLink Operating Companies  
September 16, 2013 Mid-Year TRS & Reg Fee Factor Change Filing with Halo


**REDACTED – FOR PUBLIC INSPECTION**

Study Area	EXCHANGES	Rate Ceiling Component Charge
		RESIDENCE / NP / BRI / SLB (ex
		Mandatory
		Zone
		Charges
		Stand-alone
		Mandatory
		EAS
		R1 rate
		Projected Lines
		Projected Lines
		Tariff Period
		Tariff Period
		Res / NP / BRI
		SLB

QWEST CORP-North Dakota

- ND: ND 385144 BELFIELD
- ND: ND 385144 BISMARCK
- ND: ND 385144 CASSELTON
- ND: ND 385144 DICKINSON
- ND: ND 385144 EAST FAIRVIEW
- ND: ND 385144 EAST SIDNEY
- ND: ND 385144 EMERADO
- ND: ND 385144 FARGO
- ND: ND 385144 GARDNER
- ND: ND 385144 GRAFTON
- ND: ND 385144 GRAND FORKS
- ND: ND 385144 HATTON
- ND: ND 385144 HILLSBORO
- ND: ND 385144 JAMESTOWN
- ND: ND 385144 KINDRED
- ND: ND 385144 LARIMORE
- ND: ND 385144 LEONARD
- ND: ND 385144 MANDAN
- ND: ND 385144 MANVEL
- ND: ND 385144 MAYVILLE
- ND: ND 385144 MCINTOSH
- ND: ND 385144 MINTO
- ND: ND 385144 MORRISTOWN
- ND: ND 385144 NORTHWOOD
- ND: ND 385144 REYNOLDS
- ND: ND 385144 THOMPSON
- ND: ND 385144 VALLEY CITY
- ND: ND 385144 WAHPETON

End



















NorthD

ARC-CAF-1

Minutes of Use

es Calculation ( 51.915(b)(11) )

cluding Lifeline)

State			State	Federal	Total Crnt Yr	Max Total	Maximum	Res/NP/BRI	SLB
<u>SLC</u>	<u>E911</u>	<u>TRS</u>	<u>USF</u>	<u>SLC</u>	Rate Ceiling	Rate Ceiling	Rate Ceiling	Prv Yrs	Prv Yrs
					Comp. Chgs	Comp. Chgs	Comp. Chgs	Max Rate	Max Rate
					w/o ARC	Since 2012	to date		
					\$ 29.01	\$ 28.51	\$ 29.01	\$ 0.50	\$ 0.50
					\$ 26.14	\$ 26.14	\$ 26.14	\$ 0.50	\$ 0.50
					\$ 29.30	\$ 29.30	\$ 29.30	\$ 0.50	\$ 0.50
					\$ 27.11	\$ 27.11	\$ 27.11	\$ 0.50	\$ 0.50
					\$ 25.54	\$ 25.54	\$ 25.54	\$ 0.50	\$ 0.50
					\$ 25.54	\$ 25.54	\$ 25.54	\$ 0.50	\$ 0.50
					\$ 28.32	\$ 28.32	\$ 28.32	\$ 0.50	\$ 0.50
					\$ 26.44	\$ 26.44	\$ 26.44	\$ 0.50	\$ 0.50
					\$ 28.90	\$ 28.90	\$ 28.90	\$ 0.50	\$ 0.50
					\$ 27.11	\$ 27.11	\$ 27.11	\$ 0.50	\$ 0.50
					\$ 26.45	\$ 26.45	\$ 26.45	\$ 0.50	\$ 0.50
					\$ 27.68	\$ 27.68	\$ 27.68	\$ 0.50	\$ 0.50
					\$ 25.54	\$ 25.54	\$ 25.54	\$ 0.50	\$ 0.50
					\$ 26.32	\$ 26.32	\$ 26.32	\$ 0.50	\$ 0.50
					\$ 29.30	\$ 29.30	\$ 29.30	\$ 0.50	\$ 0.50
					\$ 26.13	\$ 26.13	\$ 26.13	\$ 0.50	\$ 0.50
					\$ 30.12	\$ 30.12	\$ 30.12	\$ -	\$ 0.50
					\$ 25.87	\$ 25.87	\$ 25.87	\$ 0.50	\$ 0.50
					\$ 28.65	\$ 28.65	\$ 28.65	\$ 0.50	\$ 0.50
					\$ 25.93	\$ 25.93	\$ 25.93	\$ 0.50	\$ 0.50
					\$ 26.79	\$ 26.79	\$ 26.79	\$ 0.50	\$ 0.50
					\$ 26.83	\$ 26.83	\$ 26.83	\$ 0.50	\$ 0.50
					\$ 26.79	\$ 26.79	\$ 26.79	\$ 0.50	\$ 0.50
					\$ 26.71	\$ 26.71	\$ 26.71	\$ 0.50	\$ 0.50
					\$ 28.51	\$ 28.51	\$ 28.51	\$ 0.50	\$ 0.50
					\$ 28.90	\$ 28.90	\$ 28.90	\$ 0.50	\$ 0.50
					\$ 26.13	\$ 26.13	\$ 26.13	\$ 0.50	\$ 0.50
					\$ 27.16	\$ 27.16	\$ 27.16	\$ 0.50	\$ 0.50




































≡ BUSINESS

MAX Curr Yr  
ARC Rev




## Filing Date:  
Holding Company:  
Filing Name:

4/16/2015  
CenturyLink Operating Companies  
September 16, 2013 Mid-Year TRS & Reg Fee Factor Change Filing with Halo


**REDACTED – FOR PUBLIC INSPECTION**

Study Area	EXCHANGES	Rate Ceiling Component Charge				
		Res / NP / BRI	SLB	Stand-alone	Mandatory	Zone
		Tariff Period	Tariff Period			
		<u>Projected Lines</u>	<u>Projected Lines</u>	<u>R1 rate</u>	<u>EAS</u>	<u>Charges</u>


CenturyTel of Ohio (T120)  
OH OH 300630 Amherst  
OH OH 300630 Amherst South  
OH OH 300630 Avon  
OH OH 300630 Avon East  
OH OH 300630 Avon Lake  
OH OH 300630 Birmingham  
OH OH 300630 Lorain  
OH OH 300630 Lorain Main  
OH OH 300630 Meister  
OH OH 300630 Sheffield LK  
OH OH 300630 Vermilion




United Telephone Company of Ohio (T855)  
OH OH 300661 ADA  
OH OH 300661 ADAMSVILLE  
OH OH 300661 ADARIO  
OH OH 300661 ALEXANDRIA  
OH OH 300661 ALGER  
OH OH 300661 ANDOVER  
OH OH 300661 ANNA  
OH OH 300661 ANSONIA  
OH OH 300661 APPLE CREEK  
OH OH 300661 ARCANUM  
OH OH 300661 ARCHBOLD  
OH OH 300661 BARTLETT  
OH OH 300661 BEAVERDAM  
OH OH 300661 BELLE CENTER  
OH OH 300661 BELLEFONTAINE  
OH OH 300661 BELLVILLE  
OH OH 300661 BERLIN CENTER  
OH OH 300661 BIG PRAIRIE  
OH OH 300661 BLOOMDALE  
OH OH 300661 BLUFFTON  
OH OH 300661 BOTKINS  
OH OH 300661 BRADFORD  
OH OH 300661 BRISTOLVILLE  
OH OH 300661 BUCYRUS  
OH OH 300661 BUTLER  
OH OH 300661 BYHALIA  
OH OH 300661 CAIRO  
OH OH 300661 CALEDONIA  
OH OH 300661 CAMDEN  
OH OH 300661 CARDINGTON  
OH OH 300661 CENTERBURG  
OH OH 300661 CHATFIELD  
OH OH 300661 CHESTERHILL  
OH OH 300661 CHESTERVILLE  
OH OH 300661 CORTLAND



OH OH	300661	CROOKSVILLE
OH OH	300661	CROTON
OH OH	300661	CYGNET
OH OH	300661	DAMASCUS
OH OH	300661	DANVILLE
OH OH	300661	DE GRAFF
OH OH	300661	DEFIANCE
OH OH	300661	DELPHOS
OH OH	300661	DESLER
OH OH	300661	DUNKIRK
OH OH	300661	EAST LIBERTY
OH OH	300661	EATON
OH OH	300661	ELDORADO
OH OH	300661	ELIDA
OH OH	300661	FLORIDA
OH OH	300661	FORT LORAMIE
OH OH	300661	FRAZEYSBURG
OH OH	300661	FREDERICKSBURG
OH OH	300661	FREDERICKTOWN
OH OH	300661	GAMBIER
OH OH	300661	GERALD
OH OH	300661	GETTYSBURG
OH OH	300661	GLENMONT
OH OH	300661	GLOUSTER
OH OH	300661	GOMER
OH OH	300661	GREEN SPRINGS
OH OH	300661	GREENE
OH OH	300661	GREENVILLE
OH OH	300661	GRELTON MALINTA
OH OH	300661	HAMLER
OH OH	300661	HARTFORD
OH OH	300661	HEBRON
OH OH	300661	HOLGATE
OH OH	300661	HOLLANSBURG
OH OH	300661	HOLMESVILLE
OH OH	300661	HUNTSVILLE
OH OH	300661	JACKSON CENTER
OH OH	300661	JEFFERSON
OH OH	300661	JEWELL
OH OH	300661	JOHNSTON
OH OH	300661	JOHNSTOWN
OH OH	300661	JOHNSVILLE
OH OH	300661	JUNCTION CITY
OH OH	300661	KIDRON
OH OH	300661	KILLBUCK
OH OH	300661	KINSMAN
OH OH	300661	LAFAYETTE
OH OH	300661	LAKE MILTON
OH OH	300661	LEBANON
OH OH	300661	LEXINGTON
OH OH	300661	LIBERTY CENTER
OH OH	300661	LIMA
OH OH	300661	LUCAS
OH OH	300661	LUCKEY
OH OH	300661	LYKENS
OH OH	300661	LYONS
OH OH	300661	MAGNETIC SPGS
OH OH	300661	MANSFIELD
OH OH	300661	MARENGO




OH OH 300661	MARSHALLVILLE
OH OH 300661	MARTINSBURG
OH OH 300661	MARYSVILLE
OH OH 300661	MASON
OH OH 300661	MCONNELSVILLE
OH OH 300661	METAMORA
OH OH 300661	MILFORD CENTER
OH OH 300661	MILLERSBURG
OH OH 300661	MOLINE
OH OH 300661	MORROW
OH OH 300661	Mount VICTORY
OH OH 300661	MT GILEAD
OH OH 300661	MT STERLING
OH OH 300661	MT VERNON
OH OH 300661	NAPOLEON
OH OH 300661	NASHVILLE
OH OH 300661	NEW LYME
OH OH 300661	NEW MADISON
OH OH 300661	NEW PARIS
OH OH 300661	NEW WINCHESTER
OH OH 300661	NEWTON FALLS
OH OH 300661	NORTH BENTON
OH OH 300661	NORTH LEWISBURG
OH OH 300661	OLD FORT
OH OH 300661	ORRVILLE
OH OH 300661	OTTAWA
OH OH 300661	PATASKALA
OH OH 300661	PENNSVILLE
OH OH 300661	PORTAGE
OH OH 300661	RAYMOND
OH OH 300661	REINERSVLE HKNY
OH OH 300661	RICHFLD CTR BRY
OH OH 300661	RIDGEWAY
OH OH 300661	RISING SUN
OH OH 300661	RITTMAN
OH OH 300661	ROCKFORD
OH OH 300661	ROSEWOOD
OH OH 300661	ROSSBURG
OH OH 300661	RUSHSYLVANIA
OH OH 300661	RUSSELLS POINT
OH OH 300661	SHELBY
OH OH 300661	SHILOH
OH OH 300661	SHREVE
OH OH 300661	SIDNEY
OH OH 300661	SMITHVILLE
OH OH 300661	SOUTH LEBANON
OH OH 300661	STERLING
OH OH 300661	STOCKPORT
OH OH 300661	STONY RIDGE
OH OH 300661	STRYKER
OH OH 300661	SUNBURY
OH OH 300661	SWANTON
OH OH 300661	UTICAHOMER
OH OH 300661	VAN WERT
OH OH 300661	VENEDOCIA
OH OH 300661	VERSAILLES
OH OH 300661	WARREN
OH OH 300661	WATERVILLE
OH OH 300661	WAUSEON



OH OH 300661 WAYLAND  
OH OH 300661 WAYNESFIELD  
OH OH 300661 WAYNESVILLE  
OH OH 300661 WEST LIBERTY  
OH OH 300661 WEST MANCHESTER  
OH OH 300661 WEST MANSFIELD  
OH OH 300661 WESTMINSTER  
OH OH 300661 WINDHAM  
OH OH 300661 WOODVILLE  
OH OH 300661 WOOSTER  
OH OH 300661 YORK CENTER

End













\$	31.85	\$	32.35	\$	32.35	\$	-	\$	0.50
\$	28.85	\$	28.85	\$	28.85	\$	0.50	\$	0.50
\$	30.90	\$	30.90	\$	30.90	\$	-	\$	0.50
\$	29.90	\$	30.40	\$	30.40	\$	-	\$	0.50
\$	30.90	\$	30.90	\$	30.90	\$	-	\$	0.50
\$	31.35	\$	31.35	\$	31.35	\$	-	\$	0.50
\$	27.85	\$	27.85	\$	27.85	\$	0.50	\$	0.50
\$	29.35	\$	29.85	\$	29.85	\$	0.15	\$	0.50
\$	31.35	\$	31.35	\$	31.35	\$	-	\$	0.50
\$	27.85	\$	27.85	\$	27.85	\$	0.50	\$	0.50
\$	28.40	\$	28.40	\$	28.40	\$	0.50	\$	0.50
\$	30.35	\$	30.35	\$	30.35	\$	-	\$	0.50
\$	28.60	\$	28.60	\$	28.60	\$	0.50	\$	0.50
\$	31.35	\$	31.35	\$	31.35	\$	-	\$	0.50
\$	27.85	\$	27.85	\$	27.85	\$	0.50	\$	0.50
\$	30.90	\$	30.90	\$	30.90	\$	-	\$	0.50
\$	31.90	\$	31.90	\$	31.90	\$	-	\$	0.50
\$	30.90	\$	30.90	\$	30.90	\$	-	\$	0.50
\$	31.35	\$	31.35	\$	31.35	\$	-	\$	0.50
\$	30.35	\$	30.35	\$	30.35	\$	-	\$	0.50
\$	27.85	\$	27.85	\$	27.85	\$	0.50	\$	0.50
\$	28.05	\$	28.05	\$	28.05	\$	0.50	\$	0.50
\$	27.30	\$	27.30	\$	27.30	\$	0.50	\$	0.50
\$	31.40	\$	31.90	\$	31.90	\$	-	\$	0.50
\$	28.85	\$	28.85	\$	28.85	\$	0.50	\$	0.50
\$	31.35	\$	31.35	\$	31.35	\$	-	\$	0.50
\$	26.85	\$	26.85	\$	26.85	\$	0.50	\$	0.50
\$	31.10	\$	31.10	\$	31.10	\$	-	\$	0.50
\$	27.30	\$	27.30	\$	27.30	\$	0.50	\$	0.50
\$	30.35	\$	30.35	\$	30.35	\$	-	\$	0.50
\$	28.85	\$	28.85	\$	28.85	\$	0.50	\$	0.50
\$	29.40	\$	29.40	\$	29.40	\$	0.50	\$	0.50
\$	27.85	\$	27.85	\$	27.85	\$	0.50	\$	0.50
\$	28.05	\$	28.05	\$	28.05	\$	0.50	\$	0.50
\$	26.85	\$	26.85	\$	26.85	\$	0.50	\$	0.50
\$	27.85	\$	27.85	\$	27.85	\$	0.50	\$	0.50
\$	28.85	\$	28.85	\$	28.85	\$	0.50	\$	0.50
\$	28.85	\$	28.85	\$	28.85	\$	0.50	\$	0.50
\$	27.30	\$	27.30	\$	27.30	\$	0.50	\$	0.50
\$	27.30	\$	27.30	\$	27.30	\$	0.50	\$	0.50
\$	32.45	\$	32.45	\$	32.45	\$	-	\$	0.50
\$	31.35	\$	31.35	\$	31.35	\$	-	\$	0.50
\$	29.35	\$	29.85	\$	29.85	\$	0.15	\$	0.50
\$	28.85	\$	28.85	\$	28.85	\$	0.50	\$	0.50
\$	30.35	\$	30.35	\$	30.35	\$	-	\$	0.50
\$	31.35	\$	31.35	\$	31.35	\$	-	\$	0.50
\$	28.85	\$	28.85	\$	28.85	\$	0.50	\$	0.50
\$	29.95	\$	29.95	\$	29.95	\$	0.05	\$	0.50
\$	31.35	\$	31.35	\$	31.35	\$	-	\$	0.50
\$	27.30	\$	27.30	\$	27.30	\$	0.50	\$	0.50
\$	28.40	\$	28.40	\$	28.40	\$	0.50	\$	0.50
\$	28.85	\$	28.85	\$	28.85	\$	0.50	\$	0.50
\$	31.35	\$	31.35	\$	31.35	\$	-	\$	0.50
\$	32.45	\$	32.45	\$	32.45	\$	-	\$	0.50
\$	28.40	\$	28.40	\$	28.40	\$	0.50	\$	0.50
\$	27.85	\$	27.85	\$	27.85	\$	0.50	\$	0.50
\$	26.85	\$	26.85	\$	26.85	\$	0.50	\$	0.50
\$	31.35	\$	31.35	\$	31.35	\$	-	\$	0.50
\$	27.85	\$	27.85	\$	27.85	\$	0.50	\$	0.50

\$ 28.40	\$ 28.20	\$ 28.40	\$ 0.50	\$ 0.50
\$ 28.40	\$ 28.40	\$ 28.40	\$ 0.50	\$ 0.50
\$ 30.35	\$ 30.35	\$ 30.35	\$ -	\$ 0.50
\$ 28.40	\$ 28.40	\$ 28.40	\$ 0.50	\$ 0.50
\$ 30.85	\$ 31.35	\$ 31.35	\$ -	\$ 0.50
\$ 29.95	\$ 29.95	\$ 29.95	\$ 0.05	\$ 0.50
\$ 28.40	\$ 28.40	\$ 28.40	\$ 0.50	\$ 0.50
\$ 30.90	\$ 30.90	\$ 30.90	\$ -	\$ 0.50
\$ 27.20	\$ 27.20	\$ 27.20	\$ 0.50	\$ 0.50
\$ 29.95	\$ 29.95	\$ 29.95	\$ 0.05	\$ 0.50
\$ 28.40	\$ 28.40	\$ 28.40	\$ 0.50	\$ 0.50
\$ 31.35	\$ 31.35	\$ 31.35	\$ -	\$ 0.50
\$ 32.45	\$ 32.45	\$ 32.45	\$ -	\$ 0.50
\$ 30.90	\$ 30.90	\$ 30.90	\$ -	\$ 0.50
\$ 27.85	\$ 27.85	\$ 27.85	\$ 0.50	\$ 0.50
\$ 28.40	\$ 28.40	\$ 28.40	\$ 0.50	\$ 0.50
\$ 30.90	\$ 30.90	\$ 30.90	\$ -	\$ 0.50
\$ 28.05	\$ 28.05	\$ 28.05	\$ 0.50	\$ 0.50
\$ 31.10	\$ 31.10	\$ 31.10	\$ -	\$ 0.50
\$ 31.35	\$ 31.35	\$ 31.35	\$ -	\$ 0.50
\$ 28.85	\$ 28.85	\$ 28.85	\$ 0.50	\$ 0.50
\$ 29.95	\$ 29.95	\$ 29.95	\$ 0.05	\$ 0.50
\$ 28.40	\$ 28.40	\$ 28.40	\$ 0.50	\$ 0.50
\$ 28.40	\$ 28.40	\$ 28.40	\$ 0.50	\$ 0.50
\$ 30.90	\$ 30.70	\$ 30.90	\$ -	\$ 0.50
\$ 30.90	\$ 30.90	\$ 30.90	\$ -	\$ 0.50
\$ 29.95	\$ 29.95	\$ 29.95	\$ 0.05	\$ 0.50
\$ 27.80	\$ 28.30	\$ 28.30	\$ 0.50	\$ 0.50
\$ 28.40	\$ 28.40	\$ 28.40	\$ 0.50	\$ 0.50
\$ 27.85	\$ 27.85	\$ 27.85	\$ 0.50	\$ 0.50
\$ 32.95	\$ 30.80	\$ 32.95	\$ -	\$ 0.50
\$ 28.40	\$ 28.40	\$ 28.40	\$ 0.50	\$ 0.50
\$ 27.85	\$ 27.85	\$ 27.85	\$ 0.50	\$ 0.50
\$ 28.85	\$ 28.85	\$ 28.85	\$ 0.50	\$ 0.50
\$ 29.95	\$ 29.75	\$ 29.95	\$ 0.25	\$ 0.50
\$ 30.35	\$ 30.35	\$ 30.35	\$ -	\$ 0.50
\$ 30.90	\$ 30.90	\$ 30.90	\$ -	\$ 0.50
\$ 28.60	\$ 28.60	\$ 28.60	\$ 0.50	\$ 0.50
\$ 27.85	\$ 27.85	\$ 27.85	\$ 0.50	\$ 0.50
\$ 27.85	\$ 27.85	\$ 27.85	\$ 0.50	\$ 0.50
\$ 28.85	\$ 28.85	\$ 28.85	\$ 0.50	\$ 0.50
\$ 28.85	\$ 28.85	\$ 28.85	\$ 0.50	\$ 0.50
\$ 28.40	\$ 28.40	\$ 28.40	\$ 0.50	\$ 0.50
\$ 30.90	\$ 30.90	\$ 30.90	\$ -	\$ 0.50
\$ 28.40	\$ 28.20	\$ 28.40	\$ 0.50	\$ 0.50
\$ 27.20	\$ 27.20	\$ 27.20	\$ 0.50	\$ 0.50
\$ 26.85	\$ 26.65	\$ 26.85	\$ 0.50	\$ 0.50
\$ 27.80	\$ 28.30	\$ 28.30	\$ 0.50	\$ 0.50
\$ 29.95	\$ 29.95	\$ 29.95	\$ 0.05	\$ 0.50
\$ 28.40	\$ 28.40	\$ 28.40	\$ 0.50	\$ 0.50
\$ 29.95	\$ 29.95	\$ 29.95	\$ 0.05	\$ 0.50
\$ 29.95	\$ 29.95	\$ 29.95	\$ 0.05	\$ 0.50
\$ 28.85	\$ 28.85	\$ 28.85	\$ 0.50	\$ 0.50
\$ 28.35	\$ 28.85	\$ 28.85	\$ 0.50	\$ 0.50
\$ 29.35	\$ 29.85	\$ 29.85	\$ 0.15	\$ 0.50
\$ 31.55	\$ 31.55	\$ 31.55	\$ -	\$ 0.50
\$ 28.40	\$ 28.40	\$ 28.40	\$ 0.50	\$ 0.50
\$ 28.40	\$ 28.40	\$ 28.40	\$ 0.50	\$ 0.50
\$ 30.90	\$ 30.90	\$ 30.90	\$ -	\$ 0.50

	\$	28.85	\$	28.85	\$	28.85	\$	0.50	\$	0.50
	\$	31.35	\$	31.35	\$	31.35	\$	-	\$	0.50
	\$	32.45	\$	32.45	\$	32.45	\$	-	\$	0.50
	\$	30.90	\$	30.90	\$	30.90	\$	-	\$	0.50
	\$	28.60	\$	28.60	\$	28.60	\$	0.50	\$	0.50
	\$	30.90	\$	30.90	\$	30.90	\$	-	\$	0.50
	\$	31.35	\$	31.35	\$	31.35	\$	-	\$	0.50
	\$	27.30	\$	27.30	\$	27.30	\$	0.50	\$	0.50
	\$	29.95	\$	29.95	\$	29.95	\$	0.05	\$	0.50
	\$	31.35	\$	31.15	\$	31.35	\$	-	\$	0.50
	\$	27.85	\$	27.85	\$	27.85	\$	0.50	\$	0.50















	\$	1.00	\$	1.00	\$	1.00	\$	2.00
	\$	1.00	\$	-	\$	1.00	\$	2.00
	\$	1.00	\$	-	\$	1.00	\$	2.00
	\$	1.00	\$	-	\$	1.00	\$	2.00
	\$	1.00	\$	1.00	\$	1.00	\$	2.00
	\$	1.00	\$	-	\$	1.00	\$	2.00
	\$	1.00	\$	-	\$	1.00	\$	2.00
	\$	1.00	\$	1.00	\$	1.00	\$	2.00
	\$	1.00	\$	0.05	\$	1.00	\$	2.00
	\$	1.00	\$	-	\$	1.00	\$	2.00
	\$	1.00	\$	1.00	\$	1.00	\$	2.00











≡ BUSINESS


MAX Curr Yr  
ARC Rev











## Filing Date:  
Holding Company:  
Filing Name:


4/16/2015  
CenturyLink Operating Companies  
September 16, 2013 Mid-Year TRS & Reg Fee Factor Change Filing with Halo

**REDACTED – FOR PUBLIC INSPECTION**

Study Area	EXCHANGES	Rate Ceiling Component Charge				
		Res / NP / BRI	SLB	Stand-alone	Mandatory	Mandatory Zone
		<u>Tariff Period</u>	<u>Tariff Period</u>	<u>R1 rate</u>	<u>EAS</u>	<u>Charges</u>

CenturyTel of Oregon & CenturyTel of Eastern Oregon (T144 & T145)

- OR: OR 532361 Aurora
- OR: OR 532361 Bly
- OR: OR 532361 Boardman
- OR: OR 532361 Bonanza
- OR: OR 532361 Brownsville
- OR: OR 532361 Burns
- OR: OR 532361 Camas Valley
- OR: OR 532361 Charbonneau
- OR: OR 532361 Chemult
- OR: OR 532361 Chiloquin
- OR: OR 532361 Creswell
- OR: OR 532361 Depoe Bay
- OR: OR 532361 Drain
- OR: OR 532361 Durkee
- OR: OR 532361 Echo
- OR: OR 532361 Fort Klamath
- OR: OR 532361 Fossil
- OR: OR 532361 Gilchrist
- OR: OR 532361 Gleneden Beach
- OR: OR 532361 Glide
- OR: OR 532361 Government Camp
- OR: OR 532361 Harney
- OR: OR 532361 Heppner
- OR: OR 532361 Huntington
- OR: OR 532361 Ione
- OR: OR 532361 Jewell
- OR: OR 532361 John Day
- OR: OR 532361 Knappa
- OR: OR 532361 Lakeview
- OR: OR 532361 Lebanon
- OR: OR 532361 Lexington
- OR: OR 532361 Long Creek
- OR: OR 532361 Malin
- OR: OR 532361 Maupin
- OR: OR 532361 Merrill
- OR: OR 532361 Mitchell
- OR: OR 532361 Monument
- OR: OR 532361 New Pine Creek
- OR: OR 532361 North Powder
- OR: OR 532361 North Umpqua
- OR: OR 532361 Paisley
- OR: OR 532361 Paulina
- OR: OR 532361 Pilot Rock
- OR: OR 532361 Pine Grove
- OR: OR 532361 Rocky Point
- OR: OR 532361 Scappoose
- OR: OR 532361 Seneca
- OR: OR 532361 Shedd



OR: OR 532361 Silver Lake  
OR: OR 532361 Sprague River  
OR: OR 532361 Spray  
OR: OR 532361 Sweet Home  
OR: OR 532361 Tygh Valley  
OR: OR 532361 Ukiah  
OR: OR 532361 Wamic  
OR: OR 532361 Yoncalla

United Telephone of the Northwest - Oregon (T877)


OR: OR 532400 Arlington  
OR: OR 532400 Bay City  
OR: OR 532400 Beaver  
OR: OR 532400 Butte Falls  
OR: OR 532400 Carlton  
OR: OR 532400 Cascade Locks  
OR: OR 532400 Cloverdale  
OR: OR 532400 Crater Lake  
OR: OR 532400 Diamond Lake  
OR: OR 532400 Fish Lake  
OR: OR 532400 Garibaldi  
OR: OR 532400 Grand Ronde  
OR: OR 532400 Grass Valley  
OR: OR 532400 Hood River  
OR: OR 532400 Lincoln City  
OR: OR 532400 Moro  
OR: OR 532400 Mosier  
OR: OR 532400 Odell  
OR: OR 532400 Pacific City  
OR: OR 532400 Parkdale  
OR: OR 532400 Prospect  
OR: OR 532400 Rockaway  
OR: OR 532400 Rufus  
OR: OR 532400 Shady Cove  
OR: OR 532400 Sheridan  
OR: OR 532400 The Dalles  
OR: OR 532400 Tillamook  
OR: OR 532400 Wasco  
OR: OR 532400 White City  
OR: OR 532400 Willamina

QWEST CORP-OR

OR: OR 535163 ALBANY  
OR: OR 535163 ASHLAND  
OR: OR 535163 ASTORIA  
OR: OR 535163 ATHENA  
OR: OR 535163 BAKER CITY  
OR: OR 535163 BEND  
OR: OR 535163 BLUE RIVER  
OR: OR 535163 BURLINGTON  
OR: OR 535163 CAMP SHERMAN  
OR: OR 535163 CANNON BEACH  
OR: OR 535163 CENTRAL POINT  
OR: OR 535163 CORVALLIS  
OR: OR 535163 COTTAGE GROVE  
OR: OR 535163 CULVER  
OR: OR 535163 DALLAS  
OR: OR 535163 EUGENE  
OR: OR 535163 FALLS CITY  
OR: OR 535163 FLORENCE

OR: OR 535163 GOLD HILL  
OR: OR 535163 GRANTS PASS  
OR: OR 535163 HERMISTON  
OR: OR 535163 INDEPENDENCE  
OR: OR 535163 JACKSONVILLE  
OR: OR 535163 JEFFERSON  
OR: OR 535163 JUNCTION CITY  
OR: OR 535163 KLAMATH FALLS  
OR: OR 535163 LA PINE  
OR: OR 535163 LAKE OSWEGO  
OR: OR 535163 LEABURG  
OR: OR 535163 LOWELL  
OR: OR 535163 MADRAS  
OR: OR 535163 MAPLETON  
OR: OR 535163 MARCOLA  
OR: OR 535163 MEDFORD  
OR: OR 535163 MILTON-FREEWATER-STATELINE  
OR: OR 535163 NEWPORT  
OR: OR 535163 NORTH PLAINS  
OR: OR 535163 NYSSA  
OR: OR 535163 OAK GROVE - MILWAUKIE  
OR: OR 535163 OAKLAND SUTHERLIN  
OR: OR 535163 OAKRIDGE  
OR: OR 535163 ONTARIO  
OR: OR 535163 OREGON CITY  
OR: OR 535163 OREGON SLOPE  
OR: OR 535163 PENDLETON  
OR: OR 535163 PHOENIX  
OR: OR 535163 PORTLAND  
OR: OR 535163 PRINEVILLE  
OR: OR 535163 RAINIER  
OR: OR 535163 REDMOND  
OR: OR 535163 ROGUE RIVER  
OR: OR 535163 ROSEBURG  
OR: OR 535163 ROSEBURG-WINSTON(541-679)  
OR: OR 535163 SALEM  
OR: OR 535163 SEASIDE  
OR: OR 535163 SILETZ  
OR: OR 535163 SISTERS  
OR: OR 535163 SPRINGFIELD  
OR: OR 535163 ST HELENS  
OR: OR 535163 STANFIELD  
OR: OR 535163 STATELINE - WALLA WALLA  
OR: OR 535163 TOLEDO  
OR: OR 535163 UMATILLA  
OR: OR 535163 VALE  
OR: OR 535163 VENETA  
OR: OR 535163 WARRENTON  
OR: OR 535163 WESTPORT  
OR: OR 535163 WOODBURN

End













Minutes of Use

es Calculation ( 51.915(b)(11) )

cluding Lifeline)

State			State	Federal	Total Crnt Yr	Max Total	Maximum	Res/NP/BRI	SLB
<u>SLC</u>	<u>E911</u>	<u>TRS</u>	<u>USF</u>	<u>SLC</u>	Rate Ceiling	Rate Ceiling	Rate Ceiling	Prv Yrs	Prv Yrs
					Comp. Chgs	Comp. Chgs	Comp. Chgs	Max Rate	Max Rate
					w/o ARC	Since 2012	to date		
					\$ 31.76	\$ 31.32	\$ 31.76	\$ -	\$ 0.50
					\$ 27.96	\$ 27.59	\$ 27.96	\$ 0.50	\$ 0.50
					\$ 26.34	\$ 25.99	\$ 26.34	\$ 0.50	\$ 0.50
					\$ 27.96	\$ 27.59	\$ 27.96	\$ 0.50	\$ 0.50
					\$ 27.96	\$ 27.59	\$ 27.96	\$ 0.50	\$ 0.50
					\$ 26.15	\$ 25.81	\$ 26.15	\$ 0.50	\$ 0.50
					\$ 27.96	\$ 27.59	\$ 27.96	\$ 0.50	\$ 0.50
					\$ 31.76	\$ 31.32	\$ 31.76	\$ -	\$ 0.50
					\$ 27.96	\$ 27.59	\$ 27.96	\$ 0.50	\$ 0.50
					\$ 27.96	\$ 27.59	\$ 27.96	\$ 0.50	\$ 0.50
					\$ 30.13	\$ 29.72	\$ 30.13	\$ 0.28	\$ 0.50
					\$ 26.34	\$ 25.99	\$ 26.34	\$ 0.50	\$ 0.50
					\$ 30.13	\$ 29.72	\$ 30.13	\$ 0.28	\$ 0.50
					\$ 26.34	\$ 25.99	\$ 26.34	\$ 0.50	\$ 0.50
					\$ 26.34	\$ 25.99	\$ 26.34	\$ 0.50	\$ 0.50
					\$ 27.96	\$ 27.59	\$ 27.96	\$ 0.50	\$ 0.50
					\$ 26.15	\$ 25.81	\$ 26.15	\$ 0.50	\$ 0.50
					\$ 30.13	\$ 29.72	\$ 30.13	\$ 0.28	\$ 0.50
					\$ 26.34	\$ 25.99	\$ 26.34	\$ 0.50	\$ 0.50
					\$ 27.96	\$ 27.59	\$ 27.96	\$ 0.50	\$ 0.50
					\$ 31.76	\$ 31.32	\$ 31.76	\$ -	\$ 0.50
					\$ 26.15	\$ 25.81	\$ 26.15	\$ 0.50	\$ 0.50
					\$ 26.15	\$ 25.81	\$ 26.15	\$ 0.50	\$ 0.50
					\$ 26.34	\$ 25.99	\$ 26.34	\$ 0.50	\$ 0.50
					\$ 26.34	\$ 25.99	\$ 26.34	\$ 0.50	\$ 0.50
					\$ 26.15	\$ 25.81	\$ 26.15	\$ 0.50	\$ 0.50
					\$ 26.34	\$ 25.99	\$ 26.34	\$ 0.50	\$ 0.50
					\$ 26.15	\$ 25.81	\$ 26.15	\$ 0.50	\$ 0.50
					\$ 27.96	\$ 27.59	\$ 27.96	\$ 0.50	\$ 0.50
					\$ 26.15	\$ 25.81	\$ 26.15	\$ 0.50	\$ 0.50
					\$ 26.15	\$ 25.81	\$ 26.15	\$ 0.50	\$ 0.50
					\$ 27.96	\$ 27.59	\$ 27.96	\$ 0.50	\$ 0.50
					\$ 26.15	\$ 25.81	\$ 26.15	\$ 0.50	\$ 0.50
					\$ 27.96	\$ 27.59	\$ 27.96	\$ 0.50	\$ 0.50
					\$ 26.34	\$ 25.99	\$ 26.34	\$ 0.50	\$ 0.50
					\$ 26.15	\$ 25.81	\$ 26.15	\$ 0.50	\$ 0.50
					\$ 16.12	\$ 16.69	\$ 16.69	\$ 0.50	\$ 0.50
					\$ 26.34	\$ 25.99	\$ 26.34	\$ 0.50	\$ 0.50
					\$ 27.96	\$ 27.59	\$ 27.96	\$ 0.50	\$ 0.50
					\$ 26.15	\$ 25.81	\$ 26.15	\$ 0.50	\$ 0.50
					\$ 26.34	\$ 25.99	\$ 26.34	\$ 0.50	\$ 0.50
					\$ 26.34	\$ 25.99	\$ 26.34	\$ 0.50	\$ 0.50
					\$ 26.15	\$ 25.81	\$ 26.15	\$ 0.50	\$ 0.50
					\$ 27.96	\$ 27.59	\$ 27.96	\$ 0.50	\$ 0.50
					\$ 31.76	\$ 31.32	\$ 31.76	\$ -	\$ 0.50
					\$ 26.15	\$ 25.81	\$ 26.15	\$ 0.50	\$ 0.50
					\$ 30.13	\$ 29.72	\$ 30.13	\$ 0.28	\$ 0.50



\$	24.75	\$	24.45	\$	24.75	\$	0.50	\$	0.50
\$	23.67	\$	23.38	\$	23.67	\$	0.50	\$	0.50
\$	22.67	\$	22.40	\$	22.67	\$	0.50	\$	0.50
\$	23.67	\$	23.38	\$	23.67	\$	0.50	\$	0.50
\$	24.75	\$	24.45	\$	24.75	\$	0.50	\$	0.50
\$	25.98	\$	23.47	\$	25.98	\$	0.50	\$	0.50
\$	24.75	\$	24.45	\$	24.75	\$	0.50	\$	0.50
\$	22.67	\$	22.40	\$	22.67	\$	0.50	\$	0.50
\$	24.75	\$	24.45	\$	24.75	\$	0.50	\$	0.50
\$	26.67	\$	26.33	\$	26.67	\$	0.50	\$	0.50
\$	25.84	\$	25.51	\$	25.84	\$	0.50	\$	0.50
\$	24.75	\$	24.45	\$	24.75	\$	0.50	\$	0.50
\$	24.75	\$	24.45	\$	24.75	\$	0.50	\$	0.50
\$	24.84	\$	24.53	\$	24.84	\$	0.50	\$	0.50
\$	25.84	\$	25.51	\$	25.84	\$	0.50	\$	0.50
\$	23.67	\$	23.38	\$	23.67	\$	0.50	\$	0.50
\$	23.76	\$	23.47	\$	23.76	\$	0.50	\$	0.50
\$	22.82	\$	22.40	\$	22.82	\$	0.50	\$	0.50
\$	27.76	\$	26.33	\$	27.76	\$	0.50	\$	0.50
\$	23.02	\$	22.74	\$	23.02	\$	0.50	\$	0.50
\$	26.67	\$	26.33	\$	26.67	\$	0.50	\$	0.50
\$	23.76	\$	23.47	\$	23.76	\$	0.50	\$	0.50
\$	25.84	\$	25.51	\$	25.84	\$	0.50	\$	0.50
\$	22.31	\$	21.68	\$	22.31	\$	0.50	\$	0.50
\$	26.67	\$	26.33	\$	26.67	\$	0.50	\$	0.50
\$	24.10	\$	21.68	\$	24.10	\$	0.50	\$	0.50
\$	22.67	\$	22.40	\$	22.67	\$	0.50	\$	0.50
\$	22.67	\$	22.40	\$	22.67	\$	0.50	\$	0.50
\$	23.67	\$	23.38	\$	23.67	\$	0.50	\$	0.50
\$	24.75	\$	24.45	\$	24.75	\$	0.50	\$	0.50
\$	23.76	\$	23.47	\$	23.76	\$	0.50	\$	0.50
\$	23.67	\$	23.38	\$	23.67	\$	0.50	\$	0.50
\$	24.75	\$	24.45	\$	24.75	\$	0.50	\$	0.50
\$	22.67	\$	22.40	\$	22.67	\$	0.50	\$	0.50
\$	23.76	\$	23.47	\$	23.76	\$	0.50	\$	0.50
\$	22.73	\$	22.40	\$	22.73	\$	0.50	\$	0.50
\$	22.67	\$	22.40	\$	22.67	\$	0.50	\$	0.50
\$	25.33	\$	24.53	\$	25.33	\$	0.50	\$	0.50
\$	24.75	\$	24.45	\$	24.75	\$	0.50	\$	0.50
\$	23.67	\$	23.38	\$	23.67	\$	0.50	\$	0.50
\$	22.67	\$	22.40	\$	22.67	\$	0.50	\$	0.50
\$	23.76	\$	23.47	\$	23.76	\$	0.50	\$	0.50
\$	23.76	\$	23.47	\$	23.76	\$	0.50	\$	0.50
\$	23.76	\$	23.47	\$	23.76	\$	0.50	\$	0.50
\$	23.76	\$	23.47	\$	23.76	\$	0.50	\$	0.50
\$	23.56	\$	23.27	\$	23.56	\$	0.50	\$	0.50
\$	24.75	\$	24.45	\$	24.75	\$	0.50	\$	0.50
\$	22.67	\$	22.40	\$	22.67	\$	0.50	\$	0.50
\$	24.84	\$	23.47	\$	24.84	\$	0.50	\$	0.50
\$	26.67	\$	26.33	\$	26.67	\$	0.50	\$	0.50
































≡ BUSINESS

MAX Curr Yr  
ARC Rev










PA: PA	170209	Marysville
PA: PA	170209	McAlisterville
PA: PA	170209	McConnellsburg
PA: PA	170209	McConnellstown
PA: PA	170209	Mercersburg
PA: PA	170209	Meridian
PA: PA	170209	Mifflintown
PA: PA	170209	Mill Hall
PA: PA	170209	Millerstown
PA: PA	170209	Mount Joy
PA: PA	170209	Mountville
PA: PA	170209	Mt. Holly Springs
PA: PA	170209	New Bloomfield
PA: PA	170209	New Oxford
PA: PA	170209	Newburg
PA: PA	170209	Newport
PA: PA	170209	Newville
PA: PA	170209	Nixon
PA: PA	170209	No Washington
PA: PA	170209	Orbisonia
PA: PA	170209	Osterburg
PA: PA	170209	Parker
PA: PA	170209	Petrolia
PA: PA	170209	Plain Grove
PA: PA	170209	Port Royal
PA: PA	170209	Portersville
PA: PA	170209	Prospect
PA: PA	170209	Reedsville
PA: PA	170209	Richfield
PA: PA	170209	Roaring Spring
PA: PA	170209	Schellsburg
PA: PA	170209	Shade Gap
PA: PA	170209	Shippensburg
PA: PA	170209	Slippery Rock
PA: PA	170209	St Thomas
PA: PA	170209	State Line
PA: PA	170209	Thompsontown
PA: PA	170209	Three Springs
PA: PA	170209	Volant
PA: PA	170209	Waynesboro
PA: PA	170209	West Sunbury
PA: PA	170209	Williamsburg
PA: PA	170209	York Springs
PA: PA	170209	Zion

End

















































≡ BUSINESS

MAX Curr Yr  
ARC Rev





Filing Date:  
Holding Company:  
Filing Name:

4/16/2015  
CenturyLink Operating Companies  
September 16, 2013 Mid-Year TRS & Reg Fee Factor Change Filing with Halo

**REDACTED – FOR PUBLIC INSPECTION**

Study Area	EXCHANGES	Rate Ceiling Component Charge
		RESIDENCE / NP / BRI / SLB (ex
		Mandatory
		Zone
		<u>Projected Lines</u>
		<u>Projected Lines</u>
		<u>R1 rate</u>
		<u>EAS</u>
		<u>Charges</u>
	United Telephone of the Carolinas - South Carolina (T862)	
SC: SC 240506	Beaufort	
SC: SC 240506	BRANCHVILLE	
SC: SC 240506	CHAPPELLS	
SC: SC 240506	CROSS HILL	
SC: SC 240506	Estill	
SC: SC 240506	EUTAWVILLE	
SC: SC 240506	Greenwood	
SC: SC 240506	Hampton	
SC: SC 240506	Hodges	
SC: SC 240506	Holly Hill	
SC: SC 240506	Laurel Bay	
SC: SC 240506	Low Country	
SC: SC 240506	Mountville	
SC: SC 240506	Ninety Six	
SC: SC 240506	Ridgeland	
SC: SC 240506	Saluda	
SC: SC 240506	St. Helena	
SC: SC 240506	Troy	
SC: SC 240506	Ware Shoals	

End

















Minutes of Use

es Calculation ( 51.915(b)(11) )

cluding Lifeline)

State			State	Federal	Total Crnt Yr	Max Total	Maximum	Res/NP/BRI	SLB
<u>SLC</u>	<u>E911</u>	<u>TRS</u>	<u>USF</u>	<u>SLC</u>	Rate Ceiling	Rate Ceiling	Rate Ceiling	Prv Yrs	Prv Yrs
					Comp. Chgs	Comp. Chgs	Comp. Chgs	Max Rate	Max Rate
					w/o ARC	Since 2012	to date		
					\$ 23.88	\$ 22.75	\$ 23.88	\$ 0.50	\$ 0.50
					\$ 24.20	\$ 23.07	\$ 24.20	\$ 0.50	\$ 0.50
					\$ 24.28	\$ 23.15	\$ 24.28	\$ 0.50	\$ 0.50
					\$ 24.28	\$ 23.15	\$ 24.28	\$ 0.50	\$ 0.50
					\$ 23.25	\$ 22.11	\$ 23.25	\$ 0.50	\$ 0.50
					\$ 22.67	\$ 21.53	\$ 22.67	\$ 0.50	\$ 0.50
					\$ 24.78	\$ 23.15	\$ 24.78	\$ 0.50	\$ 0.50
					\$ 22.75	\$ 22.11	\$ 22.75	\$ 0.50	\$ 0.50
					\$ 24.28	\$ 23.65	\$ 24.28	\$ 0.50	\$ 0.50
					\$ 22.67	\$ 21.61	\$ 22.67	\$ 0.50	\$ 0.50
					\$ 23.88	\$ 23.07	\$ 23.88	\$ 0.50	\$ 0.50
					\$ 24.80	\$ 24.29	\$ 24.80	\$ 0.50	\$ 0.50
					\$ 24.28	\$ 23.15	\$ 24.28	\$ 0.50	\$ 0.50
					\$ 24.28	\$ 23.15	\$ 24.28	\$ 0.50	\$ 0.50
					\$ 24.80	\$ 24.69	\$ 24.80	\$ 0.50	\$ 0.50
					\$ 22.75	\$ 21.25	\$ 22.75	\$ 0.50	\$ 0.50
					\$ 23.88	\$ 23.15	\$ 23.88	\$ 0.50	\$ 0.50
					\$ 24.78	\$ 23.65	\$ 24.78	\$ 0.50	\$ 0.50
					\$ 24.28	\$ 23.15	\$ 24.28	\$ 0.50	\$ 0.50




































≡ BUSINESS

MAX Curr Yr  
ARC Rev



47 Filing Date:  
Holding Company:  
Filing Name:

4/16/2015  
CenturyLink Operating Companies  
September 16, 2013 Mid-Year TRS & Reg Fee Factor Change Filing with Halo

**REDACTED – FOR PUBLIC INSPECTION**

Study Area	EXCHANGES	Rate Ceiling Component Charge
		RESIDENCE / NP / BRI / SLB (ex
		Mandatory
		Zone
		<u>Projected Lines</u> <u>Projected Lines</u> <u>R1 rate</u> <u>EAS</u> <u>Charges</u>
SD: SD 395145	QWEST CORP-South Dakota	
SD: SD 395145	ABERDEEN	
SD: SD 395145	ARLINGTON	
SD: SD 395145	BELLE FOURCHE	
SD: SD 395145	CANTON	
SD: SD 395145	CAVOUR	
SD: SD 395145	CHAMBERLAIN	
SD: SD 395145	COLMAN	
SD: SD 395145	DE SMET	
SD: SD 395145	DEADWOOD	
SD: SD 395145	ELK POINT	
SD: SD 395145	FLANDREAU	
SD: SD 395145	HARRISBURG	
SD: SD 395145	HILL CITY	
SD: SD 395145	HURON	
SD: SD 395145	IROQUOIS	
SD: SD 395145	LAKE PRESTON	
SD: SD 395145	LEAD	
SD: SD 395145	MADISON	
SD: SD 395145	MCINTOSH	
SD: SD 395145	MILBANK	
SD: SD 395145	MILLER	
SD: SD 395145	MITCHELL	
SD: SD 395145	MORRISTOWN	
SD: SD 395145	PIERRE	
SD: SD 395145	RAPID CITY	
SD: SD 395145	REDFIELD	
SD: SD 395145	SIOUX FALLS	
SD: SD 395145	SPEARFISH	
SD: SD 395145	STURGIS	
SD: SD 395145	TEA	
SD: SD 395145	TIMBER LAKE	
SD: SD 395145	VERMILLION	
SD: SD 395145	VOLGA	
SD: SD 395145	WATERTOWN	
SD: SD 395145	WHITEWOOD	
SD: SD 395145	YANKTON	

End






















































≡ BUSINESS

MAX Curr Yr  
ARC Rev



46 Filing Date:  
Holding Company:  
Filing Name:

4/16/2015  
CenturyLink Operating Companies  
September 16, 2013 Mid-Year TRS & Reg Fee Factor Change Filing with Halo

**REDACTED – FOR PUBLIC INSPECTION**

Study Area	EXCHANGES	Rate Ceiling Component Charge				
		Res / NP / BRI	SLB	Stand-alone	Mandatory	Mandatory
		Tariff Period	Tariff Period		Zone	
		<u>Projected Lines</u>	<u>Projected Lines</u>	<u>R1 rate</u>	<u>EAS</u>	<u>Charges</u>
TN: TN 290557	CenturyTel of Claiborne Tennessee (T033)					
TN: TN 290557	New Tazewell					
TN: TN 290557	Sharps Chapel					
TN: TN 290552	CenturyTel of Adamsville, Inc. (T085)					
TN: TN 290552	Adamsville					
TN: TN 290552	Enville					
TN: TN 290552	Milledgeville					
TN: TN 290552	Shiloh					
TN: TN 290552	Yellow Creek					
TN: TN 290574	CenturyTel of Ooltewah-Collegedale, Inc. (T119)					
TN: TN 290574	Apison					
TN: TN 290574	Collegedale					
TN: TN 290574	Ooltewah					
TN: TN 290567	United Telephone of the Southeast LLC - Tennessee (T864)					
TN: TN 290567	Baileyton					
TN: TN 290567	Blountville					
TN: TN 290567	Bluff City					
TN: TN 290567	Bristol					
TN: TN 290567	Butler					
TN: TN 290567	Church Hill					
TN: TN 290567	Elizabethton					
TN: TN 290567	Erwin					
TN: TN 290567	Fall Branch					
TN: TN 290567	Greeneville					
TN: TN 290567	Hampton					
TN: TN 290567	Johnson City					
TN: TN 290567	Jonesboro					
TN: TN 290567	Kingsport					
TN: TN 290567	Limestone					
TN: TN 290567	Midway Sullivan					
TN: TN 290567	Midway Washington					
TN: TN 290567	Mosheim					
TN: TN 290567	Mountain City					
TN: TN 290567	Roan Mountain					
TN: TN 290567	Stoney Creek					
TN: TN 290567	Sullivan Gardens					

End
















































≡ BUSINESS

MAX Curr Yr  
ARC Rev



## Filing Date:  
Holding Company:  
Filing Name:

4/16/2015  
CenturyLink Operating Companies  
September 16, 2013 Mid-Year TRS & Reg Fee Factor Change Filing with Halo

**REDACTED – FOR PUBLIC INSPECTION**

Study Area	EXCHANGES	Rate Ceiling Component Charge				
		Res / NP / BRI	SLB	Stand-alone	Mandatory	Zone
		Tariff Period	Tariff Period			
		<u>Projected Lines</u>	<u>Projected Lines</u>	<u>R1 rate</u>	<u>EAS</u>	<u>Charges</u>
TX: TX 442117	CenturyTel of Port Aransas, Inc, Texas (T032) Port Aransas					
TX: TX 442140	CenturyTel of San Marcos, Inc. (T125) San Marcos1					
TX: TX 442101	CenturyTelephone of Lake Dallas, Inc. (T137) Lk Dallas					
TX: TX 442114	Central Telephone Company of Texas d/b/a CenturyLink (T869) Alvord					
TX: TX 442114	Berclair					
TX: TX 442114	Boonsville					
TX: TX 442114	Boyd					
TX: TX 442114	Buckholts					
TX: TX 442114	Charco					
TX: TX 442114	Chico					
TX: TX 442114	Clifton					
TX: TX 442114	Copperas Cove					
TX: TX 442114	Cranfills Gap					
TX: TX 442114	Decatur					
TX: TX 442114	Florence					
TX: TX 442114	Glen Flora					
TX: TX 442114	Heidenheimer					
TX: TX 442114	Holland					
TX: TX 442114	Humble					
TX: TX 442114	Hutto					
TX: TX 442114	Kempner					
TX: TX 442114	Killeen/Ft Hood					
TX: TX 442114	Krum					
TX: TX 442114	Laguna Park					
TX: TX 442114	Little River					
TX: TX 442114	Lometa					
TX: TX 442114	Milano					
TX: TX 442114	Moffat					
TX: TX 442114	Nolanville					
TX: TX 442114	Oenaville					
TX: TX 442114	Pawnee					
TX: TX 442114	Pettus					
TX: TX 442114	Ponder					
TX: TX 442114	Porter					
TX: TX 442114	Porter Hts					
TX: TX 442114	Rhome					
TX: TX 442114	Saint Jo					
TX: TX 442114	Salado					
TX: TX 442114	Sanger					
TX: TX 442114	Slidell					
TX: TX 442114	Stockdale					
TX: TX 442114	Sunset					

TX: TX	442114	Turnersville	
TX: TX	442114	West Columbia	
TX: TX	442114	Zabcikville	
		United Telephone Company of Texas d/b/a CenturyLink (T870)	
TX: TX	442084	Anderson	
TX: TX	442084	Arp	
TX: TX	442084	Athens	
TX: TX	442084	Bremond	
TX: TX	442084	Bridgeport	
TX: TX	442084	Brownsboro	
TX: TX	442084	Bullard	
TX: TX	442084	Cayuga	
TX: TX	442084	Chandler	
TX: TX	442084	Commerce	
TX: TX	442084	Cooper	
TX: TX	442084	Dublin	
TX: TX	442084	Eustace	
TX: TX	442084	FLAT	
TX: TX	442084	Frankston	
TX: TX	442084	Gatesville	
TX: TX	442084	Graford	
TX: TX	442084	Groesbeck	
TX: TX	442084	Hamilton	
TX: TX	442084	Hico	
TX: TX	442084	Jonesboro	
TX: TX	442084	Joplin	
TX: TX	442084	Kaufman	
TX: TX	442084	Kemp	
TX: TX	442084	Kerens	
TX: TX	442084	Koon Kreek	
TX: TX	442084	Kosse	
TX: TX	442084	Lk Palestine E	
TX: TX	442084	Mabank	
TX: TX	442084	Malakoff	
TX: TX	442084	Martins Mill	
TX: TX	442084	Millsap	
TX: TX	442084	Montalba	
TX: TX	442084	Murchison	
TX: TX	442084	Navasota	
TX: TX	442084	Neches	
TX: TX	442084	New London	
TX: TX	442084	Overton	
TX: TX	442084	Palestine	
TX: TX	442084	Palo Pinto	
TX: TX	442084	Paradise	
TX: TX	442084	Payne Springs	
TX: TX	442084	Perrin	
TX: TX	442084	Plantersville	
TX: TX	442084	Possum Kingdom	
TX: TX	442084	Pottsville	
TX: TX	442084	Price	
TX: TX	442084	Richards	
TX: TX	442084	Runaway Bay	
TX: TX	442084	Santo	
TX: TX	442084	Shiro	
TX: TX	442084	Stephenville	
TX: TX	442084	Tennessee Colon	
TX: TX	442084	Thornton	
TX: TX	442084	Tool Seven Pts	

TX: TX 442084

Trinidad

TX: TX 442084

Troup


TX: TX 442084

Tucker

TX: TX 442084

Washington

End

















	\$	27.77	\$	29.17	\$	29.17	\$	0.50	\$	0.50
	\$	27.61	\$	29.52	\$	29.52	\$	0.48	\$	0.50
	\$	27.26	\$	29.17	\$	29.17	\$	0.50	\$	0.50
	\$	27.26	\$	29.17	\$	29.17	\$	0.50	\$	0.50

















\$ 1.00  
\$ 1.00  
\$ 1.00  
\$ 1.00



\$  
\$  
\$  
\$

0.83  
0.48  
0.83  
0.83



\$  
\$  
\$  
\$

1.00  
1.00  
1.00  
1.00



\$  
\$  
\$  
\$

2.00  
2.00  
2.00  
2.00









≡ BUSINESS

MAX Curr Yr  
ARC Rev


[REDACTED]

[REDACTED]

[REDACTED]

[REDACTED]







61 Filing Date:  
Holding Company:  
Filing Name:


4/16/2015  
CenturyLink Operating Companies  
September 16, 2013 Mid-Year TRS & Reg Fee Factor Change Filing with Halo

**REDACTED – FOR PUBLIC INSPECTION**

Study Area	EXCHANGES	Rate Ceiling Component Charge				
		Res / NP / BRI	SLB	Stand-alone	Mandatory	Mandatory
		Tariff Period	Tariff Period		Zone	
		<u>Projected Lines</u>	<u>Projected Lines</u>	<u>R1 rate</u>	<u>EAS</u>	<u>Charges</u>

QWEST CORP-Utah

UT: UT 505107 ALTA  
UT: UT 505107 AMERICAN FORK  
UT: UT 505107 BEAVER  
UT: UT 505107 BOUNTIFUL  
UT: UT 505107 BRIAN HEAD  
UT: UT 505107 BRIGHAM CITY  
UT: UT 505107 CEDAR CITY  
UT: UT 505107 CLEARFIELD  
UT: UT 505107 CORINNE  
UT: UT 505107 COTTONWOOD  
UT: UT 505107 FARMINGTON  
UT: UT 505107 HEBER CITY  
UT: UT 505107 HOLLADAY  
UT: UT 505107 HUNTSVILLE  
UT: UT 505107 HURRICANE  
UT: UT 505107 HYRUM  
UT: UT 505107 KAYSVILLE  
UT: UT 505107 KEARNS  
UT: UT 505107 LEEDS  
UT: UT 505107 LEHI  
UT: UT 505107 LOGAN  
UT: UT 505107 MAGNA  
UT: UT 505107 MIDVALE  
UT: UT 505107 MONROE  
UT: UT 505107 MORGAN  
UT: UT 505107 MOUNTAIN GREEN  
UT: UT 505107 MURRAY  
UT: UT 505107 NEPHI  
UT: UT 505107 OGDEN  
UT: UT 505107 OREM  
UT: UT 505107 PARK CITY  
UT: UT 505107 PAROWAN  
UT: UT 505107 PAYSON  
UT: UT 505107 PLEASANT GROVE  
UT: UT 505107 PROVO  
UT: UT 505107 RICHFIELD  
UT: UT 505107 RICHMOND  
UT: UT 505107 RIVERTON  
UT: UT 505107 SAINT GEORGE  
UT: UT 505107 SALEM  
UT: UT 505107 SALINA  
UT: UT 505107 SALT LAKE CITY  
UT: UT 505107 SANTAQUIN  
UT: UT 505107 SMITHFIELD  
UT: UT 505107 SPANISH FORK  
UT: UT 505107 SPRINGDALE  
UT: UT 505107 SPRINGVILLE  
UT: UT 505107 TOOELE



UT: UT  
UT: UT  
End

505107 VEYO  
505107 WEST JORDAN















Minutes of Use

es Calculation ( 51.915(b)(11) )

cluding Lifeline)

State			State	Federal	Total Crnt Yr	Max Total	Maximum	Res/NP/BRI	SLB
<u>SLC</u>	<u>E911</u>	<u>TRS</u>	<u>USF</u>	<u>SLC</u>	Rate Ceiling	Rate Ceiling	Rate Ceiling	Prv Yrs	Prv Yrs
					Comp. Chgs	Comp. Chgs	Comp. Chgs	Max Rate	Max Rate
					w/o ARC	Since 2012	to date		
					\$ 22.21	\$ 21.20	\$ 22.21	\$ 0.50	\$ 0.50
					\$ 24.71	\$ 23.70	\$ 24.71	\$ 0.50	\$ 0.50
					\$ 23.21	\$ 22.20	\$ 23.21	\$ 0.50	\$ 0.50
					\$ 24.71	\$ 23.70	\$ 24.71	\$ 0.50	\$ 0.50
					\$ 22.21	\$ 21.20	\$ 22.21	\$ 0.50	\$ 0.50
					\$ 23.21	\$ 22.20	\$ 23.21	\$ 0.50	\$ 0.50
					\$ 23.21	\$ 22.20	\$ 23.21	\$ 0.50	\$ 0.50
					\$ 24.71	\$ 23.70	\$ 24.71	\$ 0.50	\$ 0.50
					\$ 23.21	\$ 22.20	\$ 23.21	\$ 0.50	\$ 0.50
					\$ 24.71	\$ 23.70	\$ 24.71	\$ 0.50	\$ 0.50
					\$ 24.71	\$ 23.70	\$ 24.71	\$ 0.50	\$ 0.50
					\$ 23.21	\$ 22.20	\$ 23.21	\$ 0.50	\$ 0.50
					\$ 24.71	\$ 23.70	\$ 24.71	\$ 0.50	\$ 0.50
					\$ 24.71	\$ 23.70	\$ 24.71	\$ 0.50	\$ 0.50
					\$ 23.21	\$ 22.20	\$ 23.21	\$ 0.50	\$ 0.50
					\$ 23.21	\$ 22.20	\$ 23.21	\$ 0.50	\$ 0.50
					\$ 24.71	\$ 23.70	\$ 24.71	\$ 0.50	\$ 0.50
					\$ 24.71	\$ 23.70	\$ 24.71	\$ 0.50	\$ 0.50
					\$ 23.21	\$ 22.20	\$ 23.21	\$ 0.50	\$ 0.50
					\$ 24.71	\$ 23.70	\$ 24.71	\$ 0.50	\$ 0.50
					\$ 24.71	\$ 23.70	\$ 24.71	\$ 0.50	\$ 0.50
					\$ 23.21	\$ 22.20	\$ 23.21	\$ 0.50	\$ 0.50
					\$ 22.21	\$ 21.20	\$ 22.21	\$ 0.50	\$ 0.50
					\$ 24.71	\$ 23.70	\$ 24.71	\$ 0.50	\$ 0.50
					\$ 24.71	\$ 23.70	\$ 24.71	\$ 0.50	\$ 0.50
					\$ 22.21	\$ 21.20	\$ 22.21	\$ 0.50	\$ 0.50
					\$ 24.71	\$ 23.70	\$ 24.71	\$ 0.50	\$ 0.50
					\$ 22.21	\$ 21.20	\$ 22.21	\$ 0.50	\$ 0.50
					\$ 23.21	\$ 22.20	\$ 23.21	\$ 0.50	\$ 0.50
					\$ 24.71	\$ 23.70	\$ 24.71	\$ 0.50	\$ 0.50
					\$ 24.71	\$ 23.70	\$ 24.71	\$ 0.50	\$ 0.50
					\$ 24.71	\$ 23.70	\$ 24.71	\$ 0.50	\$ 0.50
					\$ 23.21	\$ 22.20	\$ 23.21	\$ 0.50	\$ 0.50
					\$ 23.21	\$ 22.20	\$ 23.21	\$ 0.50	\$ 0.50
					\$ 24.71	\$ 23.70	\$ 24.71	\$ 0.50	\$ 0.50
					\$ 23.21	\$ 22.20	\$ 23.21	\$ 0.50	\$ 0.50
					\$ 24.71	\$ 23.70	\$ 24.71	\$ 0.50	\$ 0.50
					\$ 24.71	\$ 23.70	\$ 24.71	\$ 0.50	\$ 0.50
					\$ 23.21	\$ 22.20	\$ 23.21	\$ 0.50	\$ 0.50
					\$ 24.71	\$ 23.70	\$ 24.71	\$ 0.50	\$ 0.50
					\$ 23.21	\$ 22.20	\$ 23.21	\$ 0.50	\$ 0.50
					\$ 24.71	\$ 23.70	\$ 24.71	\$ 0.50	\$ 0.50
					\$ 23.21	\$ 22.20	\$ 23.21	\$ 0.50	\$ 0.50
					\$ 24.71	\$ 23.70	\$ 24.71	\$ 0.50	\$ 0.50
					\$ 23.21	\$ 22.20	\$ 23.21	\$ 0.50	\$ 0.50

	\$	23.21	\$	22.20	\$	23.21	\$	0.50	\$	0.50
	\$	24.71	\$	23.70	\$	24.71	\$	0.50	\$	0.50









1





[Redacted]

\$  
\$

1.00  
1.00



\$  
\$

1.00  
1.00

[Redacted]

\$  
\$

1.00  
1.00

[Redacted]

\$  
\$

2.00  
2.00












≡ BUSINESS

MAX Curr Yr  
ARC Rev







## Filing Date:  
Holding Company:  
Filing Name:



4/16/2015  
CenturyLink Operating Companies  
September 16, 2013 Mid-Year TRS & Reg Fee Factor Change Filing with Halo

**REDACTED – FOR PUBLIC INSPECTION**

Study Area	EXCHANGES	Rate Ceiling Component Charge				
		Res / NP / BRI	SLB	Stand-alone	Mandatory	Zone
		Tariff Period	Tariff Period			
		<u>Projected Lines</u>	<u>Projected Lines</u>	<u>R1 rate</u>	<u>EAS</u>	<u>Charges</u>
	Central Telephone of Virginia (T858)					
VA: VA 190254	AltaVista					
VA: VA 190254	Ararat					
VA: VA 190254	Arvonnia					
VA: VA 190254	Axton					
VA: VA 190254	Bachelors Hall					
VA: VA 190254	Bassett					
VA: VA 190254	BeaverDam					
VA: VA 190254	Blackstone					
VA: VA 190254	Boones Mill					
VA: VA 190254	Brodnax					
VA: VA 190254	Brookneal					
VA: VA 190254	Brownsburg					
VA: VA 190254	Buckingham					
VA: VA 190254	Buena Vista					
VA: VA 190254	Burkeville					
VA: VA 190254	Burnt Chimney					
VA: VA 190254	Charlottesville					
VA: VA 190254	Collinsville					
VA: VA 190254	Crewe					
VA: VA 190254	Crozet					
VA: VA 190254	Dillwyn					
VA: VA 190254	Farmville					
VA: VA 190254	Ferrum					
VA: VA 190254	Fieldale					
VA: VA 190254	Fork Union					
VA: VA 190254	Front Royal					
VA: VA 190254	Gladys					
VA: VA 190254	Glasgow					
VA: VA 190254	Gum Tree					
VA: VA 190254	Halifax					
VA: VA 190254	Hampden-Sydney					
VA: VA 190254	Kenbridge					
VA: VA 190254	La Crosse					
VA: VA 190254	Lexington					
VA: VA 190254	Luray					
VA: VA 190254	Martinsville					
VA: VA 190254	Meadows of Dan					
VA: VA 190254	Montpelier					
VA: VA 190254	Natural Bridge					
VA: VA 190254	Palmyra					
VA: VA 190254	Prospect					
VA: VA 190254	Ridgeway					
VA: VA 190254	Rocky Mount					
VA: VA 190254	Rustburg					
VA: VA 190254	Schuyler					
VA: VA 190254	Scottsville					
VA: VA 190254	Shenandoah					
VA: VA 190254	South Boston					

VA: VA 190254 South Hill  
VA: VA 190254 Spencer  
VA: VA 190254 Stanardsville  
VA: VA 190254 Stanley  
VA: VA 190254 Stuart  
VA: VA 190254 Turbeville  
VA: VA 190254 Union Hall  
VA: VA 190254 Victoria  
VA: VA 190254 Virgilina  
VA: VA 190254 Volens  
VA: VA 190254 Washington  
VA: VA 190254 Whitmell  
VA: VA 190254 Woolwine  
United Telephone of Virginia (T859)  
VA: VA 190567 Abingdon  
VA: VA 190567 Austinville  
VA: VA 190567 Bland  
VA: VA 190567 Bristol  
VA: VA 190567 Cana  
VA: VA 190567 Ceres  
VA: VA 190567 Chilhowie  
VA: VA 190567 Comers Rock-Elk Creek  
VA: VA 190567 Cripple Creek  
VA: VA 190567 Damascus  
VA: VA 190567 Fries  
VA: VA 190567 Galax  
VA: VA 190567 Gate City  
VA: VA 190567 Glade Spring  
VA: VA 190567 Hillsville  
VA: VA 190567 Independence  
VA: VA 190567 Konnarock  
VA: VA 190567 Laurel Fork  
VA: VA 190567 Marion  
VA: VA 190567 Max Meadows  
VA: VA 190567 Meadowview  
VA: VA 190567 Morrison City  
VA: VA 190567 Mouth of Wilson  
VA: VA 190567 Rich Valley  
VA: VA 190567 Rural Retreat  
VA: VA 190567 Saltville  
VA: VA 190567 Sugar Grove  
VA: VA 190567 Sylvatus  
VA: VA 190567 Wytheville

End















Minutes of Use

es Calculation ( 51.915(b)(11) )

cluding Lifeline)

State			State	Federal	Total Crnt Yr	Max Total	Maximum	Res/NP/BRI	SLB
<u>SLC</u>	<u>E911</u>	<u>TRS</u>	<u>USF</u>	<u>SLC</u>	Rate Ceiling	Rate Ceiling	Rate Ceiling	Prv Yrs	Prv Yrs
					Comp. Chgs	Comp. Chgs	Comp. Chgs	Max Rate	Max Rate
					w/o ARC	Since 2012	to date		
					\$ 23.58	\$ 23.50	\$ 23.58	\$ 0.50	\$ 0.50
					\$ 18.77	\$ 17.69	\$ 18.77	\$ 0.50	\$ 0.50
					\$ 20.28	\$ 19.20	\$ 20.28	\$ 0.50	\$ 0.50
					\$ 21.74	\$ 20.66	\$ 21.74	\$ 0.50	\$ 0.50
					\$ 23.71	\$ 22.81	\$ 23.71	\$ 0.50	\$ 0.50
					\$ 19.90	\$ 18.82	\$ 19.90	\$ 0.50	\$ 0.50
					\$ 23.32	\$ 22.24	\$ 23.32	\$ 0.50	\$ 0.50
					\$ 18.77	\$ 17.69	\$ 18.77	\$ 0.50	\$ 0.50
					\$ 24.54	\$ 24.46	\$ 24.54	\$ 0.50	\$ 0.50
					\$ 17.70	\$ 16.62	\$ 17.70	\$ 0.50	\$ 0.50
					\$ 17.70	\$ 16.62	\$ 17.70	\$ 0.50	\$ 0.50
					\$ 19.90	\$ 18.82	\$ 19.90	\$ 0.50	\$ 0.50
					\$ 20.63	\$ 19.55	\$ 20.63	\$ 0.50	\$ 0.50
					\$ 18.77	\$ 17.69	\$ 18.77	\$ 0.50	\$ 0.50
					\$ 20.85	\$ 19.77	\$ 20.85	\$ 0.50	\$ 0.50
					\$ 23.32	\$ 22.24	\$ 23.32	\$ 0.50	\$ 0.50
					\$ 22.35	\$ 21.27	\$ 22.35	\$ 0.50	\$ 0.50
					\$ 19.90	\$ 18.82	\$ 19.90	\$ 0.50	\$ 0.50
					\$ 17.70	\$ 16.62	\$ 17.70	\$ 0.50	\$ 0.50
					\$ 22.37	\$ 21.29	\$ 22.37	\$ 0.50	\$ 0.50
					\$ 20.06	\$ 18.98	\$ 20.06	\$ 0.50	\$ 0.50
					\$ 20.49	\$ 19.41	\$ 20.49	\$ 0.50	\$ 0.50
					\$ 19.90	\$ 18.82	\$ 19.90	\$ 0.50	\$ 0.50
					\$ 19.90	\$ 18.82	\$ 19.90	\$ 0.50	\$ 0.50
					\$ 20.49	\$ 19.41	\$ 20.49	\$ 0.50	\$ 0.50
					\$ 18.77	\$ 17.69	\$ 18.77	\$ 0.50	\$ 0.50
					\$ 17.70	\$ 16.62	\$ 17.70	\$ 0.50	\$ 0.50
					\$ 18.77	\$ 17.69	\$ 18.77	\$ 0.50	\$ 0.50
					\$ 23.32	\$ 22.24	\$ 23.32	\$ 0.50	\$ 0.50
					\$ 18.77	\$ 17.69	\$ 18.77	\$ 0.50	\$ 0.50
					\$ 19.32	\$ 18.24	\$ 19.32	\$ 0.50	\$ 0.50
					\$ 16.75	\$ 15.77	\$ 16.75	\$ 0.50	\$ 0.50
					\$ 17.70	\$ 16.62	\$ 17.70	\$ 0.50	\$ 0.50
					\$ 18.77	\$ 17.69	\$ 18.77	\$ 0.50	\$ 0.50
					\$ 17.70	\$ 16.62	\$ 17.70	\$ 0.50	\$ 0.50
					\$ 19.92	\$ 18.84	\$ 19.92	\$ 0.50	\$ 0.50
					\$ 18.43	\$ 17.35	\$ 18.43	\$ 0.50	\$ 0.50
					\$ 23.32	\$ 22.24	\$ 23.32	\$ 0.50	\$ 0.50
					\$ 19.90	\$ 18.82	\$ 19.90	\$ 0.50	\$ 0.50
					\$ 20.49	\$ 19.41	\$ 20.49	\$ 0.50	\$ 0.50
					\$ 19.90	\$ 18.82	\$ 19.90	\$ 0.50	\$ 0.50
					\$ 19.90	\$ 18.82	\$ 19.90	\$ 0.50	\$ 0.50
					\$ 19.90	\$ 18.82	\$ 19.90	\$ 0.50	\$ 0.50
					\$ 24.36	\$ 24.28	\$ 24.36	\$ 0.50	\$ 0.50
					\$ 20.49	\$ 19.41	\$ 20.49	\$ 0.50	\$ 0.50
					\$ 21.74	\$ 20.66	\$ 21.74	\$ 0.50	\$ 0.50
					\$ 18.77	\$ 17.69	\$ 18.77	\$ 0.50	\$ 0.50
					\$ 18.77	\$ 17.69	\$ 18.77	\$ 0.50	\$ 0.50

\$	17.70	\$	16.62	\$	17.70	\$	0.50	\$	0.50
\$	19.90	\$	18.82	\$	19.90	\$	0.50	\$	0.50
\$	24.54	\$	24.46	\$	24.54	\$	0.50	\$	0.50
\$	17.70	\$	16.62	\$	17.70	\$	0.50	\$	0.50
\$	17.70	\$	16.62	\$	17.70	\$	0.50	\$	0.50
\$	19.90	\$	18.82	\$	19.90	\$	0.50	\$	0.50
\$	19.90	\$	18.82	\$	19.90	\$	0.50	\$	0.50
\$	18.97	\$	17.89	\$	18.97	\$	0.50	\$	0.50
\$	19.90	\$	18.82	\$	19.90	\$	0.50	\$	0.50
\$	19.90	\$	18.82	\$	19.90	\$	0.50	\$	0.50
\$	23.71	\$	22.80	\$	23.71	\$	0.50	\$	0.50
\$	22.53	\$	21.45	\$	22.53	\$	0.50	\$	0.50
\$	18.77	\$	17.69	\$	18.77	\$	0.50	\$	0.50

\$	21.56	\$	20.48	\$	21.56	\$	0.50	\$	0.50
\$	21.74	\$	20.66	\$	21.74	\$	0.50	\$	0.50
\$	19.21	\$	18.13	\$	19.21	\$	0.50	\$	0.50
\$	22.70	\$	21.62	\$	22.70	\$	0.50	\$	0.50
\$	21.00	\$	19.92	\$	21.00	\$	0.50	\$	0.50
\$	19.21	\$	18.13	\$	19.21	\$	0.50	\$	0.50
\$	21.95	\$	20.87	\$	21.95	\$	0.50	\$	0.50
\$	19.51	\$	18.43	\$	19.51	\$	0.50	\$	0.50
\$	21.74	\$	20.66	\$	21.74	\$	0.50	\$	0.50
\$	21.74	\$	20.66	\$	21.74	\$	0.50	\$	0.50
\$	20.39	\$	19.31	\$	20.39	\$	0.50	\$	0.50
\$	20.39	\$	19.31	\$	20.39	\$	0.50	\$	0.50
\$	21.00	\$	19.92	\$	21.00	\$	0.50	\$	0.50
\$	21.74	\$	20.66	\$	21.74	\$	0.50	\$	0.50
\$	20.39	\$	19.31	\$	20.39	\$	0.50	\$	0.50
\$	19.21	\$	18.13	\$	19.21	\$	0.50	\$	0.50
\$	24.20	\$	24.12	\$	24.20	\$	0.50	\$	0.50
\$	21.00	\$	19.92	\$	21.00	\$	0.50	\$	0.50
\$	21.83	\$	20.75	\$	21.83	\$	0.50	\$	0.50
\$	21.56	\$	20.48	\$	21.56	\$	0.50	\$	0.50
\$	21.56	\$	20.48	\$	21.56	\$	0.50	\$	0.50
\$	22.70	\$	21.62	\$	22.70	\$	0.50	\$	0.50
\$	19.51	\$	18.43	\$	19.51	\$	0.50	\$	0.50
\$	21.56	\$	20.48	\$	21.56	\$	0.50	\$	0.50
\$	21.74	\$	20.66	\$	21.74	\$	0.50	\$	0.50
\$	22.03	\$	20.95	\$	22.03	\$	0.50	\$	0.50
\$	21.74	\$	20.66	\$	21.74	\$	0.50	\$	0.50
\$	22.70	\$	21.62	\$	22.70	\$	0.50	\$	0.50
\$	21.56	\$	20.48	\$	21.56	\$	0.50	\$	0.50






























≡ BUSINESS

MAX Curr Yr  
ARC Rev












WA WA 522408 Pacific Beach  
WA WA 522408 Packwood  
WA WA 522408 Pe Ell  
WA WA 522408 Puget Island  
WA WA 522408 Randle  
WA WA 522408 Raymond  
WA WA 522408 Reardan  
WA WA 522408 Ritzville-Benge  
WA WA 522408 Royal City  
WA WA 522408 Snoqualmie Pass  
WA WA 522408 Snoqualmie Ridge  
WA WA 522408 South Bend  
WA WA 522408 South Prairie  
WA WA 522408 Spangle  
WA WA 522408 Sprague  
WA WA 522408 Starbuck  
WA WA 522408 Twisp  
WA WA 522408 Vader  
WA WA 522408 Valley  
WA WA 522408 Vashon  
WA WA 522408 Washtucna  
WA WA 522408 Wilbur  
WA WA 522408 Wilson Creek  
WA WA 522408 Winthrop  
WA WA 522408 Yacolt  
CenturyTel of Inter Island, Inc. (T142)  
WA WA 522408 San Juan  
CenturyTel of Cowiche, Inc. (T143)  
WA WA 522410 Cowiche  
WA WA 522410 Rimrock  
WA WA 522410 Tieton

United Telephone Co. of the Northwest - Washington (T876)


WA WA 522400 Chimacum  
WA WA 522400 Columbia  
WA WA 522400 Dallesport  
WA WA 522400 Glenwood  
WA WA 522400 Goldendale  
WA WA 522400 Grandview  
WA WA 522400 Granger  
WA WA 522400 Harrah  
WA WA 522400 Klickitat  
WA WA 522400 Lyle  
WA WA 522400 Mabton  
WA WA 522400 Mattawa  
WA WA 522400 Paterson  
WA WA 522400 Poulsbo  
WA WA 522400 Prosser  
WA WA 522400 Roosevelt  
WA WA 522400 Stevenson  
WA WA 522400 Sunnyside  
WA WA 522400 Toppenish  
WA WA 522400 Trout Lake  
WA WA 522400 Wapato  
WA WA 522400 White Salmon  
WA WA 522400 White Swan  
WA WA 522400 Whitstran  
WA WA 522400 Willard  
WA WA 522400 Wishram



WA WA	522400	Zillah
		QWEST CORP-WA
WA WA	525161	ABERDEEN
WA WA	525161	AUBURN
WA WA	525161	BAINBRIDGE ISLAND
WA WA	525161	BATTLE GROUND
WA WA	525161	BELFAIR
WA WA	525161	BELLEVUE
WA WA	525161	BELLINGHAM
WA WA	525161	BLACK DIAMOND
WA WA	525161	BREMERTON
WA WA	525161	BUCKLEY
WA WA	525161	CASTLE ROCK
WA WA	525161	CENTRALIA
WA WA	525161	CHEHALIS
WA WA	525161	CLE ELUM
WA WA	525161	COLFAX
WA WA	525161	COLVILLE
WA WA	525161	COPALIS BEACH
WA WA	525161	COULEE DAM
WA WA	525161	CRYSTAL MOUNTAIN
WA WA	525161	DAYTON
WA WA	525161	DEER PARK
WA WA	525161	DES MOINES
WA WA	525161	EASTON
WA WA	525161	ELK
WA WA	525161	ENUMCLAW
WA WA	525161	EPHRATA
WA WA	525161	GRAHAM
WA WA	525161	HOODSPORT
WA WA	525161	ISSAQUAH
WA WA	525161	KENT
WA WA	525161	LIBERTY LAKE
WA WA	525161	LONGVIEW
WA WA	525161	LOON LAKE
WA WA	525161	MAPLE VALLEY
WA WA	525161	MOSES LAKE
WA WA	525161	NEWMAN LAKE
WA WA	525161	NORTHPORT
WA WA	525161	OLYMPIA
WA WA	525161	OMAK
WA WA	525161	OROVILLE
WA WA	525161	OTHELLO
WA WA	525161	PASCO
WA WA	525161	PATEROS
WA WA	525161	POMEROY
WA WA	525161	PORT ANGELES
WA WA	525161	PORT LUDLOW
WA WA	525161	PORT ORCHARD
WA WA	525161	PORT TOWNSEND
WA WA	525161	PUYALLUP
WA WA	525161	RIDGEFIELD
WA WA	525161	ROCHESTER
WA WA	525161	ROY
WA WA	525161	SEATAC
WA WA	525161	SEQUIM
WA WA	525161	SHELTON
WA WA	525161	SILVERDALE



WA WA 525161 SPOKANE  
WA WA 525161 SPRINGDALE  
WA WA 525161 SUMNER  
WA WA 525161 TACOMA  
WA WA 525161 VANCOUVER  
WA WA 525161 WAITSBURG WA  
WA WA 525161 WALLA WALLA  
WA WA 525161 WARDEN  
WA WA 525161 WINLOCK  
WA WA 525161 YAKIMA  
End









Minutes of Use

es Calculation ( 51.915(b)(11) )

cluding Lifeline)

State			State	Federal	Total Crnt Yr	Max Total	Maximum	Res/NP/BRI	SLB
<u>SLC</u>	<u>E911</u>	<u>TRS</u>	<u>USF</u>	<u>SLC</u>	Rate Ceiling	Rate Ceiling	Rate Ceiling	Prv Yrs	Prv Yrs
					Comp. Chgs	Comp. Chgs	Comp. Chgs	Max Rate	Max Rate
					w/o ARC	Since 2012	to date		
					\$ 17.67	\$ 17.69	\$ 17.69	\$ 0.50	\$ 0.50
					\$ 23.52	\$ 23.54	\$ 23.54	\$ 0.50	\$ 0.50
					\$ 33.52	\$ 23.54	\$ 33.52	\$ 0.50	\$ 0.50
					\$ 17.67	\$ 17.44	\$ 17.67	\$ 0.50	\$ 0.50
					\$ 20.02	\$ 20.04	\$ 20.04	\$ 0.50	\$ 0.50
					\$ 23.52	\$ 23.54	\$ 23.54	\$ 0.50	\$ 0.50
					\$ 17.87	\$ 17.64	\$ 17.87	\$ 0.50	\$ 0.50
					\$ 23.52	\$ 23.54	\$ 23.54	\$ 0.50	\$ 0.50
					\$ 21.52	\$ 21.54	\$ 21.54	\$ 0.50	\$ 0.50
					\$ 21.52	\$ 21.54	\$ 21.54	\$ 0.50	\$ 0.50
					\$ 20.02	\$ 20.04	\$ 20.04	\$ 0.50	\$ 0.50
					\$ 17.67	\$ 17.44	\$ 17.67	\$ 0.50	\$ 0.50
					\$ 20.02	\$ 20.04	\$ 20.04	\$ 0.50	\$ 0.50
					\$ 17.77	\$ 17.54	\$ 17.77	\$ 0.50	\$ 0.50
					\$ 20.02	\$ 20.04	\$ 20.04	\$ 0.50	\$ 0.50
					\$ 17.77	\$ 17.54	\$ 17.77	\$ 0.50	\$ 0.50
					\$ 21.52	\$ 21.54	\$ 21.54	\$ 0.50	\$ 0.50
					\$ 21.52	\$ 21.54	\$ 21.54	\$ 0.50	\$ 0.50
					\$ 17.12	\$ 16.89	\$ 17.12	\$ 0.50	\$ 0.50
					\$ 23.52	\$ 23.54	\$ 23.54	\$ 0.50	\$ 0.50
					\$ 23.52	\$ 23.54	\$ 23.54	\$ 0.50	\$ 0.50
					\$ 21.52	\$ 21.54	\$ 21.54	\$ 0.50	\$ 0.50
					\$ 33.52	\$ 23.54	\$ 33.52	\$ 0.50	\$ 0.50
					\$ 33.52	\$ 23.54	\$ 33.52	\$ 0.50	\$ 0.50
					\$ 20.02	\$ 20.04	\$ 20.04	\$ 0.50	\$ 0.50
					\$ 17.12	\$ 16.89	\$ 17.12	\$ 0.50	\$ 0.50
					\$ 17.67	\$ 17.44	\$ 17.67	\$ 0.50	\$ 0.50
					\$ 21.52	\$ 21.54	\$ 21.54	\$ 0.50	\$ 0.50
					\$ 20.02	\$ 20.04	\$ 20.04	\$ 0.50	\$ 0.50
					\$ 21.52	\$ 21.54	\$ 21.54	\$ 0.50	\$ 0.50
					\$ 22.52	\$ 22.54	\$ 22.54	\$ 0.50	\$ 0.50
					\$ 17.87	\$ 17.64	\$ 17.87	\$ 0.50	\$ 0.50
					\$ 33.52	\$ 23.54	\$ 33.52	\$ 0.50	\$ 0.50
					\$ 17.67	\$ 17.44	\$ 17.67	\$ 0.50	\$ 0.50
					\$ 21.52	\$ 21.54	\$ 21.54	\$ 0.50	\$ 0.50
					\$ 21.52	\$ 21.54	\$ 21.54	\$ 0.50	\$ 0.50
					\$ 21.52	\$ 21.54	\$ 21.54	\$ 0.50	\$ 0.50
					\$ 23.52	\$ 23.54	\$ 23.54	\$ 0.50	\$ 0.50
					\$ 20.02	\$ 20.04	\$ 20.04	\$ 0.50	\$ 0.50
					\$ 20.02	\$ 20.04	\$ 20.04	\$ 0.50	\$ 0.50
					\$ 22.52	\$ 22.54	\$ 22.54	\$ 0.50	\$ 0.50
					\$ 20.02	\$ 20.04	\$ 20.04	\$ 0.50	\$ 0.50
					\$ 17.77	\$ 17.54	\$ 17.77	\$ 0.50	\$ 0.50
					\$ 23.52	\$ 23.54	\$ 23.54	\$ 0.50	\$ 0.50
					\$ 23.52	\$ 23.54	\$ 23.54	\$ 0.50	\$ 0.50
					\$ 17.77	\$ 17.54	\$ 17.77	\$ 0.50	\$ 0.50
					\$ 17.12	\$ 16.89	\$ 17.12	\$ 0.50	\$ 0.50
					\$ 23.52	\$ 23.54	\$ 23.54	\$ 0.50	\$ 0.50



	\$	17.12	\$	16.89	\$	17.12	\$	0.50	\$	0.50
	\$	20.02	\$	20.04	\$	20.04	\$	0.50	\$	0.50
	\$	17.87	\$	17.64	\$	17.87	\$	0.50	\$	0.50
	\$	20.02	\$	20.04	\$	20.04	\$	0.50	\$	0.50
	\$	20.02	\$	20.04	\$	20.04	\$	0.50	\$	0.50
	\$	17.12	\$	16.89	\$	17.12	\$	0.50	\$	0.50
	\$	23.52	\$	23.54	\$	23.54	\$	0.50	\$	0.50
	\$	17.67	\$	17.44	\$	17.67	\$	0.50	\$	0.50
	\$	17.67	\$	17.44	\$	17.67	\$	0.50	\$	0.50
	\$	23.52	\$	23.54	\$	23.54	\$	0.50	\$	0.50
	\$	23.52	\$	23.54	\$	23.54	\$	0.50	\$	0.50
	\$	17.12	\$	16.89	\$	17.12	\$	0.50	\$	0.50
	\$	23.52	\$	23.54	\$	23.54	\$	0.50	\$	0.50
	\$	23.52	\$	23.54	\$	23.54	\$	0.50	\$	0.50
	\$	19.87	\$	19.64	\$	19.87	\$	0.50	\$	0.50
	\$	17.67	\$	17.44	\$	17.67	\$	0.50	\$	0.50
	\$	20.02	\$	20.04	\$	20.04	\$	0.50	\$	0.50
	\$	17.87	\$	17.64	\$	17.87	\$	0.50	\$	0.50
	\$	21.52	\$	21.54	\$	21.54	\$	0.50	\$	0.50
	\$	23.52	\$	23.54	\$	23.54	\$	0.50	\$	0.50
	\$	20.02	\$	20.04	\$	20.04	\$	0.50	\$	0.50
	\$	17.67	\$	17.44	\$	17.67	\$	0.50	\$	0.50
	\$	17.87	\$	17.64	\$	17.87	\$	0.50	\$	0.50
	\$	20.02	\$	20.04	\$	20.04	\$	0.50	\$	0.50
	\$	17.77	\$	17.54	\$	17.77	\$	0.50	\$	0.50

	\$	21.52	\$	21.29	\$	21.52	\$	0.50	\$	0.50
--	----	-------	----	-------	----	-------	----	------	----	------

	\$	19.12	\$	18.94	\$	19.12	\$	0.50	\$	0.50
	\$	20.12	\$	19.94	\$	20.12	\$	0.50	\$	0.50
	\$	19.12	\$	18.94	\$	19.12	\$	0.50	\$	0.50

	\$	19.27	\$	19.29	\$	19.29	\$	0.50	\$	0.50
	\$	23.02	\$	23.04	\$	23.04	\$	0.50	\$	0.50
	\$	19.27	\$	19.29	\$	19.29	\$	0.50	\$	0.50
	\$	18.02	\$	18.04	\$	18.04	\$	0.50	\$	0.50
	\$	18.02	\$	18.04	\$	18.04	\$	0.50	\$	0.50
	\$	19.27	\$	19.29	\$	19.29	\$	0.50	\$	0.50
	\$	19.27	\$	19.09	\$	19.27	\$	0.50	\$	0.50
	\$	23.02	\$	22.84	\$	23.02	\$	0.50	\$	0.50
	\$	18.02	\$	18.04	\$	18.04	\$	0.50	\$	0.50
	\$	18.02	\$	18.04	\$	18.04	\$	0.50	\$	0.50
	\$	19.27	\$	19.29	\$	19.29	\$	0.50	\$	0.50
	\$	19.27	\$	19.29	\$	19.29	\$	0.50	\$	0.50
	\$	18.02	\$	18.04	\$	18.04	\$	0.50	\$	0.50
	\$	23.52	\$	23.54	\$	23.54	\$	0.50	\$	0.50
	\$	19.27	\$	19.29	\$	19.29	\$	0.50	\$	0.50
	\$	18.02	\$	18.04	\$	18.04	\$	0.50	\$	0.50
	\$	16.02	\$	16.04	\$	16.04	\$	0.50	\$	0.50
	\$	19.77	\$	19.79	\$	19.79	\$	0.50	\$	0.50
	\$	23.02	\$	22.84	\$	23.02	\$	0.50	\$	0.50
	\$	18.02	\$	18.04	\$	18.04	\$	0.50	\$	0.50
	\$	23.02	\$	22.84	\$	23.02	\$	0.50	\$	0.50
	\$	18.02	\$	18.04	\$	18.04	\$	0.50	\$	0.50
	\$	23.02	\$	22.84	\$	23.02	\$	0.50	\$	0.50
	\$	19.27	\$	19.29	\$	19.29	\$	0.50	\$	0.50
	\$	18.02	\$	18.04	\$	18.04	\$	0.50	\$	0.50
	\$	19.27	\$	25.29	\$	25.29	\$	0.50	\$	0.50






























≡ BUSINESS

MAX Curr Yr  
ARC Rev






[REDACTED]

[REDACTED]





## Filing Date:  
Holding Company:  
Filing Name:

4/16/2015  
CenturyLink Operating Companies  
September 16, 2013 Mid-Year TRS & Reg Fee Factor Change Filing with Halo

**REDACTED – FOR PUBLIC INSPECTION**



Study Area	EXCHANGES	Rate Ceiling Component Charge				
		Res / NP / BRI	SLB	Stand-alone	Mandatory	Zone
		<u>Tariff Period</u>	<u>Tariff Period</u>	<u>R1 rate</u>	<u>EAS</u>	<u>Charges</u>
		<u>Projected Lines</u>	<u>Projected Lines</u>			
	CenturyTel of Wisconsin, LLC. d/b/a CenturyLink (T070)					
WI: WI 330895	LaCrosse					
WI: WI 330895	Onalaska					
WI: WI 330895	West Salem					
	CenturyTel of Southern Wisconsin, LLC. d/b/a CenturyLink (T072)					
WI: WI 330931	Cambria					
WI: WI 330931	Fall River					
WI: WI 330931	Fox Lake					
WI: WI 330931	Randolph					
WI: WI 330931	Rio					
	CenturyTel of Fairwater-Brandon-Alto, LLC d/b/a CenturyLink (T073)					
WI: WI 330877	Fairwater-Brandon					
	Telephone USA of Wisconsin, LLC (T096)					
WI: WI 331155	Balsam Lake					
WI: WI 331155	Barron					
WI: WI 331155	Birchwood					
WI: WI 331155	Boyceville					
WI: WI 331155	Butternut					
WI: WI 331155	Centuria					
WI: WI 331155	Colfax					
WI: WI 331155	Eastman					
WI: WI 331155	Elk Mound					
WI: WI 331155	Elmwood					
WI: WI 331155	Gillett					
WI: WI 331155	Glenwood City					
WI: WI 331155	Glidden					
WI: WI 331155	Hayward					
WI: WI 331155	Knapp					
WI: WI 331155	Lakewood					
WI: WI 331155	Laona					
WI: WI 331155	Maiden Rock					
WI: WI 331155	Mellen					
WI: WI 331155	Park Falls					
WI: WI 331155	Pepin					
WI: WI 331155	Plum City					
WI: WI 331155	Prairie du Chien					
WI: WI 331155	Prescott					
WI: WI 331155	Rice Lake					
WI: WI 331155	Seneca					
WI: WI 331155	Spider Lake					
WI: WI 331155	Springbrook					
WI: WI 331155	St. Croix Falls					
WI: WI 331155	Stone Lake					
WI: WI 331155	Suring					
WI: WI 331155	Wabeno					
WI: WI 331155	Wauzeka					
WI: WI 331155	Wheeler					
WI: WI 331155	Winter					
	CenturyTel of Central Wisconsin, LLC (T098)					

WI: WI	331159	Alma Center	
WI: WI	331159	Arcadia	
WI: WI	331159	Argyle	
WI: WI	331159	Augusta	
WI: WI	331159	Bangor	
WI: WI	331159	Benton	
WI: WI	331159	Black Creek	
WI: WI	331159	Black River Falls	
WI: WI	331159	Blair	
WI: WI	331159	Centerville	
WI: WI	331159	Cleghorn	
WI: WI	331159	Darlington	
WI: WI	331159	Denmark	
WI: WI	331159	Ettrick	
WI: WI	331159	Fairchild	
WI: WI	331159	Fall Creek	
WI: WI	331159	Fountain City	
WI: WI	331159	Galesville	
WI: WI	331159	Gratiot	
WI: WI	331159	Hixton	
WI: WI	331159	Holmen	
WI: WI	331159	Kingston	
WI: WI	331159	Luxemburg	
WI: WI	331159	Markesan	
WI: WI	331159	Melrose	
WI: WI	331159	Merrillan	
WI: WI	331159	Mindoro	
WI: WI	331159	Montfort	
WI: WI	331159	Muscoda	
WI: WI	331159	New Franken	
WI: WI	331159	Nichols	
WI: WI	331159	Osseo	
WI: WI	331159	Pickett	
WI: WI	331159	Rosendale	
WI: WI	331159	Seymour	
WI: WI	331159	Shiocton	
WI: WI	331159	Shullsburg	
WI: WI	331159	Taylor	
WI: WI	331159	Trempealeu	
WI: WI	331159	Wautoma	
WI: WI	331159	Whitehall	
WI: WI	331159	Wiota	
		CenturyTel of Forestville, LLC. d/b/a CenturyLink (T105)	
WI: WI	330884	Brussels	
WI: WI	330884	Forestville	
WI: WI	330884	Little Sturgeon	
		CenturyTel of Larsen, Readfield, LLC. d/b/a CenturyLink (T106)	
WI: WI	330898	Larson	
WI: WI	330898	Readfield	
		CenturyTel of Monroe County, Inc. (T108)	
WI: WI	330913	Cashton	
WI: WI	330913	Cataract	
WI: WI	330913	Ft McCoy	
WI: WI	330913	Norwalk	
WI: WI	330913	Ontario	
WI: WI	330913	Sparta	
WI: WI	330913	Wilton	
		CenturyTel of Northwest Wisconsin, LLC dba CenturyLink (T109)	
WI: WI	330950	Bennett	

WI: WI 330950 Cloverton  
WI: WI 330950 Dairyland  
WI: WI 330950 Danbury  
WI: WI 330950 Dresser  
WI: WI 330950 Frederic  
WI: WI 330950 Gordon  
WI: WI 330950 Hammond  
WI: WI 330950 Lake Nebagamon  
WI: WI 330950 Lewis  
WI: WI 330950 Minong  
WI: WI 330950 Osceola  
WI: WI 330950 Poplar  
WI: WI 330950 Solon Springs  
WI: WI 330950 Webb Lake  
WI: WI 330950 Webster  
WI: WI 330950 West Danbury  
CenturyTel of Northern Wisconsin, LLC dba CenturyLink (T111)

WI: WI 330956 Boulder Junction  
WI: WI 330956 Brantwood  
WI: WI 330956 Eagle Point  
WI: WI 330956 Gilman  
WI: WI 330956 Gleason  
WI: WI 330956 Glen Flora  
WI: WI 330956 Hawkins  
WI: WI 330956 Holcombe  
WI: WI 330956 Jim Falls  
WI: WI 330956 Jump River  
WI: WI 330956 Kennan  
WI: WI 330956 Manitowish Waters  
WI: WI 330956 Mercer  
WI: WI 330956 Ogema  
WI: WI 330956 Presque Isle  
WI: WI 330956 Sheldon  
WI: WI 330956 Springstead

WI: WI 330922 Amberg  
WI: WI 330922 Avoca  
WI: WI 330922 Boscobel  
WI: WI 330922 Boyd  
WI: WI 330922 Cadott  
WI: WI 330922 Casco  
WI: WI 330922 Chetek  
WI: WI 330922 Coleman  
WI: WI 330922 Crivitz  
WI: WI 330922 Cumberland  
WI: WI 330922 DeForest  
WI: WI 330922 Delafield  
WI: WI 330922 Dousman  
WI: WI 330922 Eagle  
WI: WI 330922 East Troy  
WI: WI 330922 Elroy  
WI: WI 330922 Fremont  
WI: WI 330922 Genesee  
WI: WI 330922 Goodman  
WI: WI 330922 Harmony  
WI: WI 330922 Hazel Green  
WI: WI 330922 Highland  
WI: WI 330922 Lena  
WI: WI 330922 Milton



WI: WI 330922 Mount Zion  
WI: WI 330922 Mukwonago  
WI: WI 330922 Neshkoro  
WI: WI 330922 North Prairie  
WI: WI 330922 Palmyra  
WI: WI 330922 Pembine  
WI: WI 330922 Platteville  
WI: WI 330922 Poy Sippi  
WI: WI 330922 Poynette  
WI: WI 330922 Ripon  
WI: WI 330922 Spooner  
WI: WI 330922 Steuben  
WI: WI 330922 Sullivan  
WI: WI 330922 Thorp  
WI: WI 330922 Tomah  
WI: WI 330922 Twin Bridge  
WI: WI 330922 Warrens  
WI: WI 330922 Wausaukee  
WI: WI 330922 Weyauwega  
WI: WI 330922 Wild Rose  
WI: WI 330922 Wonewoc

CenturyTel of the Midwest-Kendall, Inc. dba CenturyLink (T162)

WI: WI 330924 Ashland  
WI: WI 330924 Baraboo  
WI: WI 330924 Bayfield  
WI: WI 330924 Berlin  
WI: WI 330924 Cornell  
WI: WI 330924 Greenlake  
WI: WI 330924 Hurley  
WI: WI 330924 Kendall  
WI: WI 330924 Ladysmith  
WI: WI 330924 Marinette  
WI: WI 330924 Mazomanie  
WI: WI 330924 No Freedom  
WI: WI 330924 Oconto  
WI: WI 330924 Oconto Falls  
WI: WI 330924 Peshtigo  
WI: WI 330924 Princeton  
WI: WI 330924 Red Granite  
WI: WI 330924 Saxon  
WI: WI 330924 Stanley  
WI: WI 330924 Superior  
WI: WI 330924 Superior East  
WI: WI 330924 Superior Main  
WI: WI 330924 Superior Pattison  
WI: WI 330924 Washburn

End









Minutes of Use

es Calculation ( 51.915(b)(11) )

cluding Lifeline)

State			State	Federal	Total Crnt Yr	Max Total	Maximum	Res/NP/BRI	SLB
<u>SLC</u>	<u>E911</u>	<u>TRS</u>	<u>USF</u>	<u>SLC</u>	Rate Ceiling	Rate Ceiling	Rate Ceiling	Prv Yrs	Prv Yrs
					Comp. Chgs	Comp. Chgs	Comp. Chgs	Max Rate	Max Rate
					w/o ARC	Since 2012	to date		
					\$ 24.22	\$ 24.22	\$ 24.22	\$ 0.50	\$ 0.50
					\$ 24.22	\$ 24.22	\$ 24.22	\$ 0.50	\$ 0.50
					\$ 24.22	\$ 24.22	\$ 24.22	\$ 0.50	\$ 0.50
					\$ 24.90	\$ 24.90	\$ 24.90	\$ 0.50	\$ 0.50
					\$ 25.25	\$ 25.24	\$ 25.25	\$ 0.50	\$ 0.50
					\$ 26.84	\$ 26.84	\$ 26.84	\$ 0.50	\$ 0.50
					\$ 26.91	\$ 26.91	\$ 26.91	\$ 0.50	\$ 0.50
					\$ 21.52	\$ 21.52	\$ 21.52	\$ 0.50	\$ 0.50
					\$ 29.11	\$ 29.01	\$ 29.11	\$ 0.50	\$ 0.50
					\$ 35.44	\$ 35.27	\$ 35.44	\$ -	\$ 0.50
					\$ 35.43	\$ 35.26	\$ 35.43	\$ -	\$ 0.50
					\$ 34.61	\$ 34.27	\$ 34.61	\$ -	\$ 0.50
					\$ 35.40	\$ 35.23	\$ 35.40	\$ -	\$ 0.50
					\$ 33.44	\$ 33.27	\$ 33.44	\$ -	\$ 0.50
					\$ 34.44	\$ 34.27	\$ 34.44	\$ -	\$ 0.50
					\$ 35.40	\$ 35.23	\$ 35.40	\$ -	\$ 0.50
					\$ 34.44	\$ 34.27	\$ 34.44	\$ -	\$ 0.50
					\$ 37.40	\$ 37.23	\$ 37.40	\$ -	\$ 0.50
					\$ 33.40	\$ 33.23	\$ 33.40	\$ -	\$ 0.50
					\$ 32.38	\$ 32.21	\$ 32.38	\$ -	\$ 0.50
					\$ 31.40	\$ 31.23	\$ 31.40	\$ -	\$ 0.50
					\$ 31.28	\$ 31.11	\$ 31.28	\$ -	\$ 0.50
					\$ 33.61	\$ 33.27	\$ 33.61	\$ -	\$ 0.50
					\$ 35.40	\$ 35.23	\$ 35.40	\$ -	\$ 0.50
					\$ 33.38	\$ 33.27	\$ 33.38	\$ -	\$ 0.50
					\$ 33.44	\$ 33.70	\$ 33.70	\$ -	\$ 0.50
					\$ 32.44	\$ 32.64	\$ 32.64	\$ -	\$ 0.50
					\$ 31.28	\$ 31.11	\$ 31.28	\$ -	\$ 0.50
					\$ 32.11	\$ 31.77	\$ 32.11	\$ -	\$ 0.50
					\$ 31.94	\$ 32.14	\$ 32.14	\$ -	\$ 0.50
					\$ 32.44	\$ 32.64	\$ 32.64	\$ -	\$ 0.50
					\$ 32.44	\$ 32.27	\$ 32.44	\$ -	\$ 0.50
					\$ 35.33	\$ 35.16	\$ 35.33	\$ -	\$ 0.50
					\$ 34.44	\$ 34.26	\$ 34.44	\$ -	\$ 0.50
					\$ 35.44	\$ 35.27	\$ 35.44	\$ -	\$ 0.50
					\$ 34.61	\$ 34.24	\$ 34.61	\$ -	\$ 0.50
					\$ 34.41	\$ 34.27	\$ 34.41	\$ -	\$ 0.50
					\$ 34.44	\$ 34.27	\$ 34.44	\$ -	\$ 0.50
					\$ 34.61	\$ 34.27	\$ 34.61	\$ -	\$ 0.50
					\$ 34.38	\$ 34.27	\$ 34.38	\$ -	\$ 0.50
					\$ 34.44	\$ 34.70	\$ 34.70	\$ -	\$ 0.50
					\$ 34.44	\$ 34.27	\$ 34.44	\$ -	\$ 0.50
					\$ 35.40	\$ 35.23	\$ 35.40	\$ -	\$ 0.50
					\$ 31.61	\$ 31.27	\$ 31.61	\$ -	\$ 0.50

	\$ 30.90	\$ 30.90	\$ 30.90	\$ -	\$ 0.50
	\$ 28.30	\$ 28.30	\$ 28.30	\$ 0.50	\$ 0.50
	\$ 27.30	\$ 27.30	\$ 27.30	\$ 0.50	\$ 0.50
	\$ 32.10	\$ 32.10	\$ 32.10	\$ -	\$ 0.50
	\$ 30.14	\$ 30.30	\$ 30.30	\$ -	\$ 0.50
	\$ 28.30	\$ 28.30	\$ 28.30	\$ 0.50	\$ 0.50
	\$ 32.06	\$ 32.06	\$ 32.06	\$ -	\$ 0.50
	\$ 29.21	\$ 29.21	\$ 29.21	\$ 0.50	\$ 0.50
	\$ 28.27	\$ 28.27	\$ 28.27	\$ 0.50	\$ 0.50
	\$ 30.27	\$ 30.27	\$ 30.27	\$ -	\$ 0.50
	\$ 32.10	\$ 32.10	\$ 32.10	\$ -	\$ 0.50
	\$ 28.30	\$ 27.90	\$ 28.30	\$ 0.50	\$ 0.50
	\$ 32.30	\$ 32.30	\$ 32.30	\$ -	\$ 0.50
	\$ 28.27	\$ 28.27	\$ 28.27	\$ 0.50	\$ 0.50
	\$ 28.90	\$ 28.90	\$ 28.90	\$ 0.50	\$ 0.50
	\$ 32.10	\$ 32.10	\$ 32.10	\$ -	\$ 0.50
	\$ 31.30	\$ 31.30	\$ 31.30	\$ -	\$ 0.50
	\$ 30.27	\$ 30.27	\$ 30.27	\$ -	\$ 0.50
	\$ 28.30	\$ 28.30	\$ 28.30	\$ 0.50	\$ 0.50
	\$ 30.21	\$ 30.21	\$ 30.21	\$ -	\$ 0.50
	\$ 32.11	\$ 32.11	\$ 32.11	\$ -	\$ 0.50
	\$ 29.23	\$ 29.23	\$ 29.23	\$ 0.50	\$ 0.50
	\$ 32.30	\$ 32.36	\$ 32.36	\$ -	\$ 0.50
	\$ 28.23	\$ 28.23	\$ 28.23	\$ 0.50	\$ 0.50
	\$ 30.21	\$ 30.21	\$ 30.21	\$ -	\$ 0.50
	\$ 30.90	\$ 30.90	\$ 30.90	\$ -	\$ 0.50
	\$ 29.21	\$ 29.21	\$ 29.21	\$ 0.50	\$ 0.50
	\$ 30.16	\$ 30.16	\$ 30.16	\$ -	\$ 0.50
	\$ 27.80	\$ 27.80	\$ 27.80	\$ 0.50	\$ 0.50
	\$ 32.30	\$ 32.36	\$ 32.36	\$ -	\$ 0.50
	\$ 28.30	\$ 28.30	\$ 28.30	\$ 0.50	\$ 0.50
	\$ 28.27	\$ 28.27	\$ 28.27	\$ 0.50	\$ 0.50
	\$ 32.13	\$ 32.13	\$ 32.13	\$ -	\$ 0.50
	\$ 32.13	\$ 32.13	\$ 32.13	\$ -	\$ 0.50
	\$ 32.30	\$ 32.30	\$ 32.30	\$ -	\$ 0.50
	\$ 32.06	\$ 32.08	\$ 32.08	\$ -	\$ 0.50
	\$ 29.30	\$ 29.30	\$ 29.30	\$ 0.50	\$ 0.50
	\$ 30.21	\$ 30.21	\$ 30.21	\$ -	\$ 0.50
	\$ 27.77	\$ 27.77	\$ 27.77	\$ 0.50	\$ 0.50
	\$ 28.22	\$ 28.22	\$ 28.22	\$ 0.50	\$ 0.50
	\$ 29.27	\$ 29.27	\$ 29.27	\$ 0.50	\$ 0.50
	\$ 27.80	\$ 27.80	\$ 27.80	\$ 0.50	\$ 0.50
	\$ 29.61	\$ 29.61	\$ 29.61	\$ 0.39	\$ 0.50
	\$ 29.61	\$ 29.61	\$ 29.61	\$ 0.39	\$ 0.50
	\$ 29.61	\$ 29.61	\$ 29.61	\$ 0.39	\$ 0.50
	\$ 30.65	\$ 30.76	\$ 30.76	\$ -	\$ 0.50
	\$ 23.01	\$ 22.92	\$ 23.01	\$ 0.50	\$ 0.50
	\$ 20.90	\$ 20.90	\$ 20.90	\$ 0.50	\$ 0.50
	\$ 20.97	\$ 21.06	\$ 21.06	\$ 0.50	\$ 0.50
	\$ 20.90	\$ 21.06	\$ 21.06	\$ 0.50	\$ 0.50
	\$ 20.90	\$ 21.06	\$ 21.06	\$ 0.50	\$ 0.50
	\$ 20.90	\$ 21.06	\$ 21.06	\$ 0.50	\$ 0.50
	\$ 20.90	\$ 21.06	\$ 21.06	\$ 0.50	\$ 0.50
	\$ 20.90	\$ 21.06	\$ 21.06	\$ 0.50	\$ 0.50
	\$ 27.55	\$ 27.55	\$ 27.55	\$ 0.50	\$ 0.50

\$	25.31	\$	24.51	\$	25.31	\$	0.50	\$	0.50
\$	27.71	\$	27.29	\$	27.71	\$	0.50	\$	0.50
\$	28.00	\$	27.58	\$	28.00	\$	0.50	\$	0.50
\$	27.60	\$	27.60	\$	27.60	\$	0.50	\$	0.50
\$	27.60	\$	27.60	\$	27.60	\$	0.50	\$	0.50
\$	27.31	\$	27.31	\$	27.31	\$	0.50	\$	0.50
\$	27.43	\$	27.43	\$	27.43	\$	0.50	\$	0.50
\$	27.55	\$	27.20	\$	27.55	\$	0.50	\$	0.50
\$	27.60	\$	27.60	\$	27.60	\$	0.50	\$	0.50
\$	27.57	\$	27.57	\$	27.57	\$	0.50	\$	0.50
\$	27.60	\$	27.55	\$	27.60	\$	0.50	\$	0.50
\$	27.55	\$	27.55	\$	27.55	\$	0.50	\$	0.50
\$	27.55	\$	27.55	\$	27.55	\$	0.50	\$	0.50
\$	27.57	\$	27.58	\$	27.58	\$	0.50	\$	0.50
\$	27.55	\$	27.58	\$	27.58	\$	0.50	\$	0.50
\$	27.06	\$	26.64	\$	27.06	\$	0.50	\$	0.50

\$	28.87	\$	28.97	\$	28.97	\$	0.50	\$	0.50
\$	28.97	\$	28.87	\$	28.97	\$	0.50	\$	0.50
\$	28.86	\$	29.57	\$	29.57	\$	0.43	\$	0.50
\$	29.57	\$	28.97	\$	29.57	\$	0.50	\$	0.50
\$	28.97	\$	28.57	\$	28.97	\$	0.50	\$	0.50
\$	28.97	\$	28.97	\$	28.97	\$	0.50	\$	0.50
\$	28.76	\$	28.48	\$	28.76	\$	0.50	\$	0.50
\$	28.97	\$	28.57	\$	28.97	\$	0.50	\$	0.50
\$	28.86	\$	28.97	\$	28.97	\$	0.50	\$	0.50
\$	29.57	\$	29.57	\$	29.57	\$	0.43	\$	0.50
\$	28.97	\$	29.57	\$	29.57	\$	0.43	\$	0.50
\$	28.87	\$	28.97	\$	28.97	\$	0.50	\$	0.50
\$	25.99	\$	26.29	\$	26.29	\$	0.50	\$	0.50
\$	29.57	\$	29.57	\$	29.57	\$	0.43	\$	0.50
\$	28.87	\$	28.87	\$	28.87	\$	0.50	\$	0.50
\$	29.57	\$	28.86	\$	29.57	\$	0.50	\$	0.50
\$	25.99	\$	26.39	\$	26.39	\$	0.50	\$	0.50

\$	23.23	\$	23.23	\$	23.23	\$	0.50	\$	0.50
\$	24.87	\$	24.87	\$	24.87	\$	0.50	\$	0.50
\$	25.01	\$	25.01	\$	25.01	\$	0.50	\$	0.50
\$	24.90	\$	24.81	\$	24.90	\$	0.50	\$	0.50
\$	24.90	\$	24.90	\$	24.90	\$	0.50	\$	0.50
\$	25.01	\$	25.01	\$	25.01	\$	0.50	\$	0.50
\$	23.21	\$	23.21	\$	23.21	\$	0.50	\$	0.50
\$	23.23	\$	23.23	\$	23.23	\$	0.50	\$	0.50
\$	25.01	\$	25.01	\$	25.01	\$	0.50	\$	0.50
\$	24.25	\$	24.25	\$	24.25	\$	0.50	\$	0.50
\$	24.85	\$	24.85	\$	24.85	\$	0.50	\$	0.50
\$	24.77	\$	24.77	\$	24.77	\$	0.50	\$	0.50
\$	24.81	\$	24.81	\$	24.81	\$	0.50	\$	0.50
\$	25.01	\$	24.81	\$	25.01	\$	0.50	\$	0.50
\$	25.01	\$	24.81	\$	25.01	\$	0.50	\$	0.50
\$	22.96	\$	22.85	\$	22.96	\$	0.50	\$	0.50
\$	24.93	\$	24.93	\$	24.93	\$	0.50	\$	0.50
\$	24.77	\$	24.77	\$	24.77	\$	0.50	\$	0.50
\$	25.01	\$	25.01	\$	25.01	\$	0.50	\$	0.50
\$	25.01	\$	24.97	\$	25.01	\$	0.50	\$	0.50
\$	24.39	\$	24.31	\$	24.39	\$	0.50	\$	0.50
\$	24.87	\$	24.87	\$	24.87	\$	0.50	\$	0.50
\$	23.68	\$	23.68	\$	23.68	\$	0.50	\$	0.50
\$	24.85	\$	24.81	\$	24.85	\$	0.50	\$	0.50

\$	21.66	\$	21.66	\$	21.66	\$	0.50	\$	0.50
\$	25.01	\$	24.81	\$	25.01	\$	0.50	\$	0.50
\$	24.94	\$	24.94	\$	24.94	\$	0.50	\$	0.50
\$	24.77	\$	24.77	\$	24.77	\$	0.50	\$	0.50
\$	25.01	\$	24.81	\$	25.01	\$	0.50	\$	0.50
\$	23.23	\$	23.19	\$	23.23	\$	0.50	\$	0.50
\$	25.01	\$	25.01	\$	25.01	\$	0.50	\$	0.50
\$	24.93	\$	24.93	\$	24.93	\$	0.50	\$	0.50
\$	24.85	\$	24.85	\$	24.85	\$	0.50	\$	0.50
\$	24.94	\$	24.94	\$	24.94	\$	0.50	\$	0.50
\$	24.98	\$	24.98	\$	24.98	\$	0.50	\$	0.50
\$	21.66	\$	21.66	\$	21.66	\$	0.50	\$	0.50
\$	21.78	\$	21.78	\$	21.78	\$	0.50	\$	0.50
\$	25.61	\$	25.61	\$	25.61	\$	0.50	\$	0.50
\$	24.85	\$	25.01	\$	25.01	\$	0.50	\$	0.50
\$	25.01	\$	24.97	\$	25.01	\$	0.50	\$	0.50
\$	24.96	\$	25.01	\$	25.01	\$	0.50	\$	0.50
\$	25.01	\$	24.97	\$	25.01	\$	0.50	\$	0.50
\$	24.93	\$	24.93	\$	24.93	\$	0.50	\$	0.50
\$	24.97	\$	24.97	\$	24.97	\$	0.50	\$	0.50
\$	24.96	\$	24.96	\$	24.96	\$	0.50	\$	0.50

\$	23.87	\$	23.87	\$	23.87	\$	0.50	\$	0.50
\$	23.76	\$	24.07	\$	24.07	\$	0.50	\$	0.50
\$	23.87	\$	23.87	\$	23.87	\$	0.50	\$	0.50
\$	23.80	\$	23.82	\$	23.82	\$	0.50	\$	0.50
\$	23.76	\$	23.76	\$	23.76	\$	0.50	\$	0.50
\$	23.80	\$	23.47	\$	23.80	\$	0.50	\$	0.50
\$	23.47	\$	23.83	\$	23.83	\$	0.50	\$	0.50
\$	23.82	\$	23.76	\$	23.82	\$	0.50	\$	0.50
\$	23.87	\$	23.73	\$	23.87	\$	0.50	\$	0.50
\$	23.87	\$	23.87	\$	23.87	\$	0.50	\$	0.50
\$	23.73	\$	23.80	\$	23.80	\$	0.50	\$	0.50
\$	23.76	\$	24.07	\$	24.07	\$	0.50	\$	0.50
\$	23.87	\$	23.82	\$	23.87	\$	0.50	\$	0.50
\$	23.87	\$	24.07	\$	24.07	\$	0.50	\$	0.50
\$	23.87	\$	23.76	\$	23.87	\$	0.50	\$	0.50
\$	23.80	\$	24.47	\$	24.47	\$	0.50	\$	0.50
\$	23.79	\$	23.82	\$	23.82	\$	0.50	\$	0.50
\$	23.47	\$	23.79	\$	23.79	\$	0.50	\$	0.50
\$	24.47	\$	23.87	\$	24.47	\$	0.50	\$	0.50
\$	23.82	\$	23.47	\$	23.82	\$	0.50	\$	0.50
\$	23.82	\$	23.87	\$	23.87	\$	0.50	\$	0.50
\$	23.82	\$	23.87	\$	23.87	\$	0.50	\$	0.50
\$	23.82	\$	23.83	\$	23.83	\$	0.50	\$	0.50
\$	23.87	\$	23.80	\$	23.87	\$	0.50	\$	0.50






























≡ BUSINESS



MAX Curr Yr  
ARC Rev











55

Filing Date:  
Holding Company:  
Filing Name:

4/16/2015  
CenturyLink Operating Companies  
September 16, 2013 Mid-Year TRS & Reg Fee Factor Change Filing with Halo

**REDACTED – FOR PUBLIC INSPECTION**

Study Area	EXCHANGES	Rate Ceiling Component Charge
		RESIDENCE / NP / BRI / SLB (ex
		Mandatory Zone
		Charges
		Projected Lines
		Projected Lines
		R1 rate
		EAS
		Stand-alone
		Mandatory
		Zone
		Charges
	CenturyTel of Wyoming, Inc. (T150)	
WY WY 512299	Big Piney	
WY WY 512299	Boulder	
WY WY 512299	Daniel	
WY WY 512299	Farson	
WY WY 512299	Medicine Bow	
WY WY 512299	Pinedale	
	United Telephone Company of the West - Wyoming (T875)	
WY WY 511595	Guernsey	
WY WY 511595	LaGrange	
WY WY 511595	Lingle	
WY WY 511595	Torrington	
WY WY 511595	West Lyman	
	QWEST CORP-WY	
WY WY 515108	AFTON	
WY WY 515108	ALADDIN	
WY WY 515108	BEULAH	
WY WY 515108	BORDER	
WY WY 515108	BUFFALO	
WY WY 515108	CASPER	
WY WY 515108	CHEYENNE	
WY WY 515108	CODY	
WY WY 515108	DOUGLAS	
WY WY 515108	EVANSTON	
WY WY 515108	GILLETTE	
WY WY 515108	GLENDO	
WY WY 515108	GLENROCK	
WY WY 515108	GREEN RIVER	
WY WY 515108	JACKSON	
WY WY 515108	KEMMERER	
WY WY 515108	LAKE	
WY WY 515108	LANDER	
WY WY 515108	LARAMIE	
WY WY 515108	LUSK	
WY WY 515108	MAMMOTH	
WY WY 515108	MORAN	
WY WY 515108	OLD FAITHFUL	
WY WY 515108	POWELL	
WY WY 515108	RAWLINS	
WY WY 515108	RIVERTON	
WY WY 515108	ROCK SPRINGS	
WY WY 515108	SHERIDAN	
WY WY 515108	WHEATLAND	
WY WY 515108	WRIGHT	

End















Minutes of Use

es Calculation ( 51.915(b)(11) )

cluding Lifeline)

State			State	Federal	Total Crnt Yr	Max Total	Maximum	Res/NP/BRI	SLB
<u>SLC</u>	<u>E911</u>	<u>TRS</u>	<u>USF</u>	<u>SLC</u>	Rate Ceiling	Rate Ceiling	Rate Ceiling	Prv Yrs	Prv Yrs
					Comp. Chgs	Comp. Chgs	Comp. Chgs	Max Rate	Max Rate
					w/o ARC	Since 2012	to date		
					\$ 28.45	\$ 22.21	\$ 28.45	\$ 0.50	\$ 0.50
					\$ 28.45	\$ 22.21	\$ 28.45	\$ 0.50	\$ 0.50
					\$ 28.45	\$ 22.21	\$ 28.45	\$ 0.50	\$ 0.50
					\$ 28.70	\$ 22.46	\$ 28.70	\$ 0.50	\$ 0.50
					\$ 28.70	\$ 22.46	\$ 28.70	\$ 0.50	\$ 0.50
					\$ 28.45	\$ 22.21	\$ 28.45	\$ 0.50	\$ 0.50
					\$ 40.67	\$ 41.14	\$ 41.14	-	\$ 0.50
					\$ 40.67	\$ 41.14	\$ 41.14	-	\$ 0.50
					\$ 40.67	\$ 41.14	\$ 41.14	-	\$ 0.50
					\$ 34.18	\$ 34.24	\$ 34.24	-	\$ 0.50
					\$ 43.69	\$ 44.17	\$ 44.17	-	\$ 0.50
					\$ 42.48	\$ 42.54	\$ 42.54	-	\$ 0.50
					\$ 41.77	\$ 41.83	\$ 41.83	-	\$ 0.50
					\$ 41.77	\$ 41.83	\$ 41.83	-	\$ 0.50
					\$ 41.77	\$ 41.83	\$ 41.83	-	\$ 0.50
					\$ 41.77	\$ 41.83	\$ 41.83	-	\$ 0.50
					\$ 42.15	\$ 42.21	\$ 42.21	-	\$ 0.50
					\$ 42.00	\$ 42.06	\$ 42.06	-	\$ 0.50
					\$ 41.52	\$ 41.58	\$ 41.58	-	\$ 0.50
					\$ 41.77	\$ 41.83	\$ 41.83	-	\$ 0.50
					\$ 41.77	\$ 41.83	\$ 41.83	-	\$ 0.50
					\$ 42.16	\$ 42.22	\$ 42.22	-	\$ 0.50
					\$ 42.18	\$ 42.24	\$ 42.24	-	\$ 0.50
					\$ 42.15	\$ 42.21	\$ 42.21	-	\$ 0.50
					\$ 42.15	\$ 42.21	\$ 42.21	-	\$ 0.50
					\$ 42.15	\$ 42.21	\$ 42.21	-	\$ 0.50
					\$ 41.77	\$ 41.83	\$ 41.83	-	\$ 0.50
					\$ 43.79	\$ 43.85	\$ 43.85	-	\$ 0.50
					\$ 42.31	\$ 42.37	\$ 42.37	-	\$ 0.50
					\$ 41.77	\$ 41.83	\$ 41.83	-	\$ 0.50
					\$ 41.77	\$ 41.83	\$ 41.83	-	\$ 0.50
					\$ 43.54	\$ 43.60	\$ 43.60	-	\$ 0.50
					\$ 42.15	\$ 42.21	\$ 42.21	-	\$ 0.50
					\$ 43.79	\$ 43.85	\$ 43.85	-	\$ 0.50
					\$ 41.52	\$ 41.83	\$ 41.83	-	\$ 0.50
					\$ 41.77	\$ 41.83	\$ 41.83	-	\$ 0.50
					\$ 42.31	\$ 42.37	\$ 42.37	-	\$ 0.50
					\$ 41.77	\$ 41.83	\$ 41.83	-	\$ 0.50
					\$ 43.79	\$ 43.85	\$ 43.85	-	\$ 0.50
					\$ 42.18	\$ 42.24	\$ 42.24	-	\$ 0.50
					\$ 42.16	\$ 42.22	\$ 42.22	-	\$ 0.50































≡ BUSINESS

MAX Curr Yr  
ARC Rev





Filing Date:

4/16/2015

Holding Company:

CenturyLink Operating Companies

Filing Name:

September 16, 2013 Mid-Year TRS & Reg Fee Factor Change Filing with Halo Minutes of Use

**REDACTED – FOR PUBLIC INSPECTION**

Eligible Revenue - Current Yr Recovery \$ 153,044,674

Maximum ARC opportunity Revenue \$ 147,890,128

Maximum CAF ICC Support \$ 5,154,545

Residential Rate Ceiling: ( 51.915(b)(12) ) \$ 30.00

Maximum MLB SLC+ARC ( 51.915(e)(5)(iv) ) \$ 12.20

Max ARC for current year: Res/SLB \$ 1.00


Max ARC for current year: MLB \$ 2.00

Max ARC increase per year: Res/SLB \$ 0.50

Max ARC increase per year: MLB \$ 1.00

Study Area	Primary/Non Primary Residential/BRI			SLB	
	All Tariff Period Projected Lines	ARC Eligible Tariff Period Projected Lines	Maximum ARC opportunity Revenue	All Tariff Period Projected Lines	ARC Eligible Tariff Period Projected Lines
259789					
259788					
250298					
455101					
401711					
401705					
401727					
401720					
401142					
401143					
401144					
462208					
462185					
462187					
465102					
210341					
220356					
472225					
472223					
475103					
475162					
341057					
320801					
320747					
320832					
355141					
411957					
270423					
270436					
270440					
270424					
270434					
270442					
270431					
270427					
270439					
310671					
310705					
310689					
361445					


361456  
365142  
421151  
429784  
429785  
421957  
280458  
482249  
485104  
230485  
230471  
230470  
371595  
375143  
160138  
492274  
495105  
552223  
552348  
385144  
300630  
300661  
532361  
532400  
535163  
170209  
240506  
395145  
290557  
290552  
290574  
290567  
442117  
442140  
442101  
442114  
442084  
505107  
190254  
190567  
522408  
522410  
522400  
525161  
330895  
330931  
330877  
331155  
331159  
330884  
330898  
330913  
330950  
330956  
330922  
330924  
512299  
511595  
515108



Total

--	--	--	--	--

	MLB			Total Eligible Lines	
Maximum ARC opportunity Revenue	All Tariff Period Projected Lines	ARC Eligible Tariff Period Projected Lines	Maximum ARC opportunity Revenue	Tariff Period Projected Eligible Line Demand	Maximum ARC opportunity Revenue



--	--	--	--	--	--

Filing Date: 4/16/2015  
Holding Company: CenturyLink Operating Companies  
Filing Name: September 16, 2013 Mid-Year TRS & Reg Fee Factor Change Filing with Halo Minutes of Use

ARC-CAF-3

**REDACTED – FOR PUBLIC INSPECTION**

Residential Rate Ceiling: ( 51.915(b)(12) )	\$	30.00
Maximum MLB SLC+ARC ( 51.915(e)(5)(iv) )	\$	12.20
Max ARC for current year: Res/SLB	\$	1.00
Max ARC for current year: MLB	\$	2.00
Max ARC increase per year: Res/SLB	\$	0.50
Max ARC increase per year: MLB	\$	1.00

Holding Company Eligible Recovery	Holding Company Maximum ARC Revenues	Maximum CAF ICC Support
\$153,044,674	\$147,890,128	\$ 5,154,545

Study Areas	Primary/Non Primary Residential/BRI		SLB		MLB		Total ARC Eligible Projected Line Demand	Maximum Residential ARC Revenue Opportunity (from eligible lines)	Maximum SLB ARC Revenue Opportunity	Maximum MLB ARC Revenue Opportunity	Total Maximum ARC Revenue Opportunity	Eligible Recovery	Maximum ARC Revenue Shortfall
	All Tariff Period Projected Lines	ARC Eligible Tariff Period Projected Lines	All Tariff Period Projected Lines	ARC Eligible Tariff Period Projected Lines	All Tariff Period Projected Lines	ARC Eligible Tariff Period Projected Lines							
259789												\$ 1,630,508	
259788												\$ 1,485,396	
250298												\$ 1,290,807	
455101												\$ 5,540,071	
401711												\$ 556,395	
401705												\$ 656,983	
401727												\$ 87,601	
401720												\$ 67,676	
401142												\$ 1,220,285	
401143												\$ 195,045	
401144												\$ 1,025,004	
462208												\$ 115,610	
462185												\$ 1,140,129	
462187												\$ 48,728	
465102												\$ 8,275,498	
210341												\$ 9,309,677	
220356												\$ 632,470	
472225												\$ 129,293	
472223												\$ 22,772	
475103												\$ 559,556	
475162												\$ 1,970,615	
341057												\$ 982,664	
320801												\$ 26,320	
320747												\$ 34,890	
320832												\$ 3,097,392	
355141												\$ 1,867,893	
411957												\$ 638,340	
270423												\$ 485,310	
270436												\$ 230,481	
270440												\$ 57,332	
270424												\$ 129,442	
270434												\$ 800,363	
270442												\$ 131,653	
270431												\$ 166,018	
270427												\$ 35,005	
270439												\$ 41,422	
310671												\$ 647,580	
310705												\$ 26,898	
310689												\$ 126,624	
361445												\$ 1,037,416	
361456												\$ 3,536,743	
365142												\$ 3,933,354	
421151												\$ 6,536,344	
429784												\$ 2,193,953	
429785												\$ 5,356,078	
421957												\$ 8,928,655	
280458												\$ 519,004	
482249												\$ 987,611	

Filing Date:

4/16/2015

ARC-CAF-3

485104												\$	3,017,676	
230485												\$	790,264	
230471												\$	2,798,914	
230470												\$	14,725,233	
371595												\$	371,156	
375143												\$	1,330,235	
160138												\$	742,216	
492274												\$	33,920	
495105												\$	64,053	
552223												\$	54,885	
552348												\$	135,623	
385144												\$	1,589,751	
300630												\$	1,213,029	
300661												\$	1,502,088	
532361												\$	1,299,216	
532400												\$	807,613	
535163												\$	570,242	
170209												\$	7,098,935	
240506												\$	2,347,218	
395145												\$	2,224,457	
290557												\$	202,716	
290552												\$	170,556	
290574												\$	94,402	
290567												\$	1,221,051	
442117												\$	69,642	
442140												\$	688,803	
442101												\$	42,246	
442114												\$	902,919	
442084												\$	2,908,550	
505107												\$	2,589,153	
190254												\$	3,235,554	
190567												\$	1,445,883	
522408												\$	1,333,536	
522410												\$	14,262	
522400												\$	642,834	
525161												\$	5,612,746	
330895												\$	1,182,933	
330931												\$	117,431	
330877												\$	23,629	
331155												\$	2,412,428	
331159												\$	1,321,420	
330884												\$	49,220	
330898												\$	47,756	
330913												\$	335,264	
330950												\$	474,573	
330956												\$	503,718	
330922												\$	1,710,531	
330924												\$	1,756,724	
512299												\$	53,532	
511595												\$	112,797	
515108												\$	536,236	
Total												\$	153,044,674	

Filing Date:  
Holding Company:  
Filing Name:

4/16/2015  
CenturyLink Operating Companies  
September 16, 2013 Mid-Year TRS & Reg Fee Factor Change Filing with Halo Minutes of Use

ARC-CAF-4

FOOTNOTES:

Listing of Companies, SAC and State

Company	Study Area	State
CenturyTel of Southern Alabama	259788	AL
CenturyTel of Northern Alabama	259789	AL
Gulf Telephone Company	250298	AL
CenturyTel of Mountain Home, Inc.	401711	AR
CenturyTel of Arkansas, Inc.	401705	AR
CenturyTel of South Arkansas, Inc.	401727	AR
CenturyTel of Redfield, Inc.	401720	AR
CenturyTel of Russellville	401142	AR
CenturyTel of Siloam Springs	401143	AR
CenturyTel of Central Ark, LLC (legal entity for T093 & T094)	401144	AR
AZ Qwest	455101	AZ
CenturyTel of Colorado, Inc.	462208	CO
CenturyTel of Eagle, Inc.	462185	CO
CO El Paso	462187	CO
CO Qwest	465102	CO
United of Florida	210341	FL
Coastal Utilities company	220356	GA
IA Qwest	355141	IA
CenturyTel of Idaho, Inc.	472225	ID
CenturyTel of the Gem State (Idaho)	472223	ID
ID Qwest North	475103	ID
ID Qwest South	475162	ID
Gallatin River Communications, LLC	341057	IL
CenturyTel of Odon, Inc.	320801	IN
CenturyTel of Central Indiana, Inc.	320747	IN
UNITED TELEPHONE CO. OF INDIANA, INC.	320832	IN
UNITED TELEPHONE CO. OF KANSAS	411957	KS
CenturyTel of Central Louisiana, LLC	270423	LA
CenturyTel of North Louisiana, LLC	270436	LA
CenturyTel of East Louisiana, LLC	270440	LA
CenturyTel of Southeast Louisiana, LLC	270424	LA
CenturyTel of Evangeline, LLC	270434	LA
CenturyTel of Southwest Louisiana, LLC	270442	LA
CenturyTel of Northwest Louisiana, Inc.	270431	LA
CenturyTel of Chatham, LLC	270427	LA
CenturyTel of Ringgold, LLC	270439	LA
CenturyTel - Michigan, Inc.	310671	MI
CenturyTel of Northern Michigan, Inc.	310705	MI
CenturyTel of Upper Michigan, Inc.	310689	MI
CenturyTel of Minnesota, Inc.	361445	MN
EMBARQ - MINNESOTA	361456	MN

## FOOTNOTES:

MN Qwest	365142	MN
Spectra Communications Group, LLC	421151	MO
CenturyTel of Central Missouri	429784	MO
CenturyTel of Missouri, LLC	429785	MO
EMBARQ MISSOURI, INC	421957	MO
CenturyTel of North Mississippi, Inc.	280458	MS
CenturyTel of Montana, Inc.	482249	MT
MT Qwest	485104	MT
Mebtel, Inc. (Mebane/Milton/Gatewood)	230485	NC
CENTRAL TEL. CO. OF NC	230471	NC
CAROLINA TELEPHONE AND TELEGRAPH, LLC	230470	NC
ND Qwest	385144	ND
UNITED TELEPHONE CO. OF THE WEST - NEBRASKA	371595	NE
NE Qwest	375143	NE
UNITED TELEPHONE OF NEW JERSEY, INC.	160138	NJ
CenturyTel of the Southwest (New Mexico)	492274	NM
NM Qwest	495105	NM
CenturyTel of the Gem State (Nevada)	552223	NV
CENTRAL TELEPHONE CO. - NEVADA	552348	NV
CenturyTel of Ohio, Inc.	300630	OH
UNITED TELEPHONE CO. OF OHIO	300661	OH
CenturyTel of Oregon, Inc.	532361	OR
UNITED TELEPHONE CO. OF THE NORTHWEST - OREGON	532400	OR
OR Qwest	535163	OR
UNITED TELEPHONE OF PENNSYLVANIA	170209	PA
UNITED TEL. CO. OF THE CAROLINAS-SO. CAROLINA	240506	SC
SD Qwest	395145	SD
CenturyTel of Claiborne, Inc.	290557	TN
CenturyTel of Adamsville, Inc.	290552	TN
CenturyTel of Ooltewah-Collegedale, Inc.	290574	TN
UNITED TELEPHONE - SOUTHEAST, INC - TENNESSEE	290567	TN
CenturyTel of Port Aransas, Inc.	442117	TX
CenturyTel of Lake Dallas, Inc.	442101	TX
CenturyTel of San Marcos, Inc.	442140	TX
CENTRAL TELEPHONE CO. OF TEXAS	442114	TX
UNITED TELEPHONE CO. OF TEXAS, INC.	442084	TX
UT Qwest	505107	UT
CENTRAL TEL. CO. OF VIRGINIA	190254	VA
UNITED TELEPHONE - SOUTHEAST, INC - VIRGINIA	190567	VA
CenturyTel of Washington, Inc.	522408	WA
CenturyTel of Inter-Island, Inc.	522408	WA
CenturyTel of Cowiche, Inc.	522410	WA
UNITED TELEPHONE CO. OF THE NORTHWEST - WASHINGTON	522400	WA
WA Qwest	525161	WA
CenturyTel of Wisconsin, LLC	330895	WI
Telephone USA of Wisconsin, LLC	331155	WI



FOOTNOTES:

CenturyTel of Central Wisconsin, LLC	331159	WI
CenturyTel of Southern Wisconsin, LLC	330931	WI
CenturyTel of Fairwater-Brandon-Alto, LLC	330877	WI
CenturyTel of Forestville, LLC	330884	WI
CenturyTel of Larsen-Readfield, LLC	330898	WI
CenturyTel of Northwest Wisconsin, LLC	330950	WI
CenturyTel of Northern Wisconsin, LLC	330956	WI
CenturyTel of Monroe County, LLC	330913	WI
CenturyTel of the Midwest-Kendall, LLC	330924	WI
CenturyTel of the Midwest-Wisconsin	330922	WI
CenturyTel of Wyoming, Inc.	512299	WY
UNITED TELEPHONE CO. OF THE WEST - WYOMING	511595	WY
WY Qwest	515108	WY