

Filing Date (enter w/leading '):
Holding Company:
Filing Name:

4/16/2015
CenturyLink Operating Companies with Qwest (CenturyLink)
2012 Annual Filing Rate Ceiling TRP Form Revised with Missing Halo Minutes (

REDACTED – FOR PUBLIC INSPECTION

Study Area	EXCHANGES	Rate Ceiling Component Charge				
		Res / NP / BRI	SLB	Stand-alone	Mandatory	Mandatory
		Tariff Period	Tariff Period		Zone	
		<u>Projected Lines</u>	<u>Projected Lines</u>	<u>R1 rate</u>	<u>EAS</u>	<u>Charges</u>
	CenturyTel of Northern Alabama (T801)					
AL: AL 259789	Alberta					
AL: AL 259789	Aliceville					
AL: AL 259789	Ashland					
AL: AL 259789	Bayou La Batre					
AL: AL 259789	Berry					
AL: AL 259789	Brilliant					
AL: AL 259789	Carrollton					
AL: AL 259789	Chulafinne					
AL: AL 259789	Coffeeville					
AL: AL 259789	Dauphin Island					
AL: AL 259789	Delta					
AL: AL 259789	Detroit					
AL: AL 259789	Double Springs					
AL: AL 259789	Ethelsville					
AL: AL 259789	Falkville					
AL: AL 259789	Fayette					
AL: AL 259789	Fowl River					
AL: AL 259789	Gordo					
AL: AL 259789	Grand Bay					
AL: AL 259789	Guin					
AL: AL 259789	Hackleburg					
AL: AL 259789	Haleyville					
AL: AL 259789	Hamilton					
AL: AL 259789	Heflin					
AL: AL 259789	Irvington					
AL: AL 259789	Jemison					
AL: AL 259789	Lecta					
AL: AL 259789	Lincoln					
AL: AL 259789	Lineville					
AL: AL 259789	Massey					
AL: AL 259789	Mentone					
AL: AL 259789	Morrisons Cross Roads					
AL: AL 259789	Notasulga					
AL: AL 259789	Oden Ridge					
AL: AL 259789	Orrville					
AL: AL 259789	Panola					
AL: AL 259789	Pell City					
AL: AL 259789	Phil Campbell					
AL: AL 259789	Pine Hill					
AL: AL 259789	Reform					
AL: AL 259789	Rockford					
AL: AL 259789	Sulligent					
AL: AL 259789	Tallassee					
AL: AL 259789	Thorsby					
AL: AL 259789	Trussville					
AL: AL 259789	Valley Head					
AL: AL 259789	Vernon					
AL: AL 259789	Wadley					

AL: AL 259789 Wedowee
AL: AL 259789 Winfield
AL: AL 259789 Woodland
CenturyTel of Southern Alabama (T802)

AL: AL 259788 Abbeville
AL: AL 259788 Andalusia
AL: AL 259788 Ariton
AL: AL 259788 Banks
AL: AL 259788 Brantley
AL: AL 259788 Brundidge
AL: AL 259788 Clio
AL: AL 259788 Columbia
AL: AL 259788 Daleville
AL: AL 259788 Dothan Main 1
AL: AL 259788 Dothan Main 2
AL: AL 259788 Dozier
AL: AL 259788 Echo
AL: AL 259788 Elba
AL: AL 259788 Enterprise
AL: AL 259788 Forest Home
AL: AL 259788 Gantt
AL: AL 259788 Geneva
AL: AL 259788 Georgiana
AL: AL 259788 Greenville
AL: AL 259788 Hartford
AL: AL 259788 Headland
AL: AL 259788 Kinston
AL: AL 259788 Louisville
AL: AL 259788 Luverne
AL: AL 259788 McKenzie
AL: AL 259788 Midland City
AL: AL 259788 New Brockton
AL: AL 259788 Newton
AL: AL 259788 Newville
AL: AL 259788 Opp
AL: AL 259788 Ozark
AL: AL 259788 Red Level
AL: AL 259788 Samson
AL: AL 259788 Scottsboro
AL: AL 259788 Section
AL: AL 259788 Skyline
AL: AL 259788 Slocomb
AL: AL 259788 Wicksburg

Gulf Telephone Company (T821)

AL: AL 250298 Bon Secour
AL: AL 250298 Elberta
AL: AL 250298 Foley
AL: AL 250298 Ft. Morgan
AL: AL 250298 Gulf Shores
AL: AL 250298 Lillian
AL: AL 250298 Loxley
AL: AL 250298 Magnolia Springs
AL: AL 250298 Marlow
AL: AL 250298 Orange Beach
AL: AL 250298 Robertsdale
AL: AL 250298 Seminole
AL: AL 250298 Summerdale



ARC-CAF-1

of Use

es Calculation (51.915(b)(11))
SLB (excluding Lifeline)

					MULTI-LINE BUSINESS		RESIDENCE / NP
					Tariff Period	Federal	Lifeline
State	E911	TRS	State	Federal	Total Rate	Projected Lines	MAX Curr Yr
SLC			USF	SLC	Ceiling		Res/NP/BRI
					Comp. Chgs	SLC-MLB	ARC Rate
					26.76		0.50
					26.53		0.50
					27.01		0.50
					29.9		0.10
					26.43		0.50
					26.43		0.50
					26.53		0.50
					27.28		0.50
					26.63		0.50
					29.9		0.10
					27.88		0.50
					26.43		0.50
					26.21		0.50
					26.53		0.50
					26.03		0.50
					26.43		0.50
					29.9		0.10
					26.53		0.50
					29.9		0.10
					26.43		0.50
					26.43		0.50
					26.43		0.50
					26.43		0.50
					27.28		0.50
					29.9		0.10
					26.44		0.50
					25.15		0.50
					27.28		0.50
					27.88		0.50
					26.21		0.50
					26.45		0.50
					27.88		0.50
					25.53		0.50
					26.03		0.50
					24.78		0.50
					26.53		0.50
					24.84		0.50
					26.43		0.50
					26.76		0.50
					26.53		0.50
					25.53		0.50
					25.53		0.50
					25.53		0.50
					26.68		0.50
					31.81		0.00
					26.45		0.50
					25.53		0.50
					27.88		0.50

	27.88		0.50
	26.43		0.50
	27.88		0.50
	26.63		0.50
	25.48		0.50
	26.63		0.50
	25.2		0.50
	26.2		0.50
	26.63		0.50
	26.63		0.50
	25.7		0.50
	26.63		0.50
	26.63		0.50
	25.7		0.50
	26.2		0.50
	26.63		0.50
	25.48		0.50
	26.63		0.50
	26.93		0.50
	25.48		0.50
	25.7		0.50
	26.6		0.50
	26.6		0.50
	25.7		0.50
	26.63		0.50
	25.7		0.50
	25.45		0.50
	26.2		0.50
	26.6		0.50
	26.63		0.50
	25.45		0.50
	26.63		0.50
	26.63		0.50
	25.7		0.50
	26.63		0.50
	25.95		0.50
	25.7		0.50
	24.69		0.50
	24.69		0.50
	24.69		0.50
	25.7		0.50
	25.7		0.50
	25.12		0.50
	25.12		0.50
	25.12		0.50
	25.12		0.50
	25.12		0.50
	25.12		0.50
	25.12		0.50
	25.12		0.50
	25.12		0.50
	25.12		0.50
	25.12		0.50
	25.12		0.50
	25.12		0.50
	25.12		0.50



Filing Date (enter w/leading '):
Holding Company:
Filing Name:

4/16/2015
CenturyLink Operating Companies with Qwest (CenturyLink)
2012 Annual Filing Rate Ceiling TRP Form Revised with Missing Halo Minutes (

REDACTED – FOR PUBLIC INSPECTION

Study Area	EXCHANGES	Rate Ceiling Component Charge				
		Res / NP / BRI	SLB	Stand-alone	Mandatory	Mandatory
		Tariff Period	Tariff Period		Zone	
		<u>Projected Lines</u>	<u>Projected Lines</u>	<u>R1 rate</u>	<u>EAS</u>	<u>Charges</u>
	QWEST CORP- Arizona					
AZ: AZ	455101 ASH FORK					
AZ: AZ	455101 BENSON					
AZ: AZ	455101 BISBEE					
AZ: AZ	455101 CAMP VERDE					
AZ: AZ	455101 CASA GRANDE					
AZ: AZ	455101 CHINO VALLEY					
AZ: AZ	455101 COOLIDGE					
AZ: AZ	455101 CORONADO					
AZ: AZ	455101 COTTONWOOD					
AZ: AZ	455101 DOUGLAS					
AZ: AZ	455101 ELOY					
AZ: AZ	455101 FLAGSTAFF					
AZ: AZ	455101 FLORENCE					
AZ: AZ	455101 GILA BEND					
AZ: AZ	455101 GLOBE					
AZ: AZ	455101 GRAND CANYON					
AZ: AZ	455101 GREEN VALLEY					
AZ: AZ	455101 HAYDEN					
AZ: AZ	455101 HUMBOLDT					
AZ: AZ	455101 JOSEPH CITY					
AZ: AZ	455101 MARANA					
AZ: AZ	455101 MARICOPA					
AZ: AZ	455101 MIAMI					
AZ: AZ	455101 MUNDS PARK					
AZ: AZ	455101 NOGALES					
AZ: AZ	455101 PAGE					
AZ: AZ	455101 PATAGONIA					
AZ: AZ	455101 PAYSON					
AZ: AZ	455101 PHOENIX					
AZ: AZ	455101 PIMA					
AZ: AZ	455101 PRESCOTT					
AZ: AZ	455101 SAFFORD					
AZ: AZ	455101 SAN MANUEL					
AZ: AZ	455101 SEDONA					
AZ: AZ	455101 SIERRA VISTA					
AZ: AZ	455101 SUPERIOR					
AZ: AZ	455101 TOMBSTONE					
AZ: AZ	455101 TUBAC					
AZ: AZ	455101 TUCSON					
AZ: AZ	455101 VAIL					
AZ: AZ	455101 WELLTON					
AZ: AZ	455101 WHITLOW					
AZ: AZ	455101 WICKENBURG					
AZ: AZ	455101 WILLCOX					
AZ: AZ	455101 WILLIAMS					
AZ: AZ	455101 WINSLOW					
AZ: AZ	455101 YARNELL					
AZ: AZ	455101 YUMA					



ARC-CAF-1

of Use

es Calculation (51.915(b)(11))

SLB (excluding Lifeline)

RESIDENCE / NP
Lifel

MULTI-LINE BUSINESS

MAX Curr Yr

Res/NP/BRI

ARC Rate

State

SLC

E911

TRS

State

USF

Federal

SLC

Total Rate

Ceiling

Comp. Chgs

Tariff Period

Projected Lines

Federal

SLC-MLB

21.08

21.08

21.08

21.08

21.08

21.08

21.08

21.08

21.08

21.08

21.08

21.08

21.08

21.08

21.08

21.08

21.08

21.08

21.08

21.08

21.08

21.08

21.08

21.08

21.08

21.08

21.08

21.08

21.08

21.08

21.08

21.08

21.08

21.08

21.08

21.08

21.08

21.08

21.08

21.08

21.08

21.08

21.08

21.08

21.08

21.08

21.08

21.08

0.50

0.50

0.50

0.50

0.50

0.50

0.50

0.50

0.50

0.50

0.50

0.50

0.50

0.50

0.50

0.50

0.50

0.50

0.50

0.50

0.50

0.50

0.50

0.50

0.50

0.50

0.50

0.50

0.50

0.50

0.50

0.50

0.50

0.50

0.50

0.50

0.50

0.50

0.50

0.50

0.50

0.50

0.50

0.50

0.50

0.50

0.50

0.50




Filing Date (enter w/leading '):
Holding Company:
Filing Name:

4/16/2015
CenturyLink Operating Companies with Qwest (CenturyLink)
2012 Annual Filing Rate Ceiling TRP Form Revised with Missing Halo Minutes (

REDACTED – FOR PUBLIC INSPECTION


Study Area	EXCHANGES	Rate Ceiling Component Charge				
		Res / NP / BRI Tariff Period <u>Projected Lines</u>	SLB Tariff Period <u>Projected Lines</u>	Stand-alone <u>R1 rate</u>	Mandatory <u>EAS</u>	Mandatory Zone <u>Charges</u>
CenturyTel of Mountain Home Arkanss (T039)						
AR: AR 401711	Gamaliel					
AR: AR 401711	Henderson					
AR: AR 401711	Lakeview					
AR: AR 401711	Mallard Point					
AR: AR 401711	Midway					
AR: AR 401711	Mountain Home					
AR: AR 401711	Norfolk					
AR: AR 401711	Tracy Ferry					
AR: AR 401711	Whiteville					
CenturyTel of Arkanss (T044)						
AR: AR 401705	Ash Flat					
AR: AR 401705	Calico Rock					
AR: AR 401705	Cherokee Village					
AR: AR 401705	Evening Shade					
AR: AR 401705	Franklin					
AR: AR 401705	Hardy					
AR: AR 401705	Horseshoe Bend					
AR: AR 401705	Melbourne					
AR: AR 401705	Mt. Pleasant					
AR: AR 401705	Oxford					
AR: AR 401705	Salem					
AR: AR 401705	Viola					
AR: AR 401705	Williford					
CenturyTel of South Arkanss (T049)						
AR: AR 401727	Dodge City, AR					
AR: AR 401727	Dodge City, LA					
AR: AR 401727	Junction City, AR					
AR: AR 401727	Junction City, LA					
CenturyTel of Redfield (T087)						
AR: AR 401720	Redfield					
CenturyTel of Northwest Arkanss (T090 CenturyTel of Russelville)						
AR: AR 401142	Alma					
AR: AR 401142	Altus					
AR: AR 401142	Atkins					
AR: AR 401142	Bald Knob					
AR: AR 401142	Boles					
AR: AR 401142	Booneville					
AR: AR 401142	Centerton					
AR: AR 401142	Centerville					
AR: AR 401142	Charleston					
AR: AR 401142	Clarksville					
AR: AR 401142	Colcord, OK					
AR: AR 401142	Dardanelle					
AR: AR 401142	Dover					

AR: AR 401142 Dumas
AR: AR 401142 Elm Springs
AR: AR 401142 Garfield
AR: AR 401142 Gateway
AR: AR 401142 Gentry
AR: AR 401142 Gould
AR: AR 401142 Greenwood
AR: AR 401142 Hackett
AR: AR 401142 Hartman
AR: AR 401142 Hector
AR: AR 401142 Jacket, MO
AR: AR 401142 Lamar
AR: AR 401142 London
AR: AR 401142 Mansfield
AR: AR 401142 Maysville
AR: AR 401142 Midland
AR: AR 401142 Mountainburg
AR: AR 401142 Ozark
AR: AR 401142 Paris
AR: AR 401142 Pea Ridge
AR: AR 401142 Pleasant Plains
AR: AR 401142 Ratcliff
AR: AR 401142 Russellville
AR: AR 401142 Salus
AR: AR 401142 Scranton
AR: AR 401142 Seligman, MO
AR: AR 401142 Star City
AR: AR 401142 Subiaco
AR: AR 401142 Sulpher Springs
AR: AR 401142 Tillar
AR: AR 401142 W. Maysville, OK
AR: AR 401142 Waldron
AR: AR 401142 Winslow



CenturyTel of Northwest Arkanss (T091 CenturyTel of Siloam Springs)

AR: AR 401143 Bay
AR: AR 401143 Caraway
AR: AR 401143 Clarendon
AR: AR 401143 Holly Grove
AR: AR 401143 Lake City
AR: AR 401143 Leachville
AR: AR 401143 Manila
AR: AR 401143 Monette
AR: AR 401143 Siloam Springs
AR: AR 401143 Trumann




CenturyTel of Central Arkanss (T093 CenturyTel of Mammoth Springs)

AR: AR 401144 Mammoth Springs





CenturyTel of Central Arkanss (T094 CenturyTel of Jacksonville)

AR: AR 401144 Almyra
AR: AR 401144 Augusta
AR: AR 401144 Biggers-Reyno
AR: AR 401144 Blevins
AR: AR 401144 Blooming Grove
AR: AR 401144 Bradford
AR: AR 401144 Cabot
AR: AR 401144 Carlisle
AR: AR 401144 Carryville




AR: AR	401144	Corning
AR: AR	401144	Cotton Plant
AR: AR	401144	Coy-Humnoke
AR: AR	401144	De Valls Bluff
AR: AR	401144	De Witt
AR: AR	401144	Delaplaine
AR: AR	401144	Des Arc
AR: AR	401144	England
AR: AR	401144	Gillett
AR: AR	401144	Griffithville
AR: AR	401144	Hazan
AR: AR	401144	Hickory Plans
AR: AR	401144	Humphrey
AR: AR	401144	Imboden
AR: AR	401144	Jacksonville
AR: AR	401144	Jesup
AR: AR	401144	Judsonia
AR: AR	401144	Kensett
AR: AR	401144	Knobl-McDouglas
AR: AR	401144	Leonard
AR: AR	401144	Little Rock AFB
AR: AR	401144	Marmaduke
AR: AR	401144	Marvell
AR: AR	401144	Maynard
AR: AR	401144	McCroy
AR: AR	401144	McRae
AR: AR	401144	Piggott
AR: AR	401144	Pocahontas
AR: AR	401144	Pollard
AR: AR	401144	Prescott
AR: AR	401144	Rector
AR: AR	401144	Roe-Ulm
AR: AR	401144	Rosston-Wtrlo
AR: AR	401144	St. Charles
AR: AR	401144	Stuttgart
AR: AR	401144	Success
AR: AR	401144	Taylor
AR: AR	401144	Waldo
AR: AR	401144	Wheatley







18.09
22.53
20.34
20.34
20.34
18.09
20.34
21.98
21.03
23.57
18.44
21.03
23.57
18.09
18.09
20.34
18.09
20.34
20.34
20.34
18.09
21.98
21.03
21.03
21.03
18.44
18.09
21.03
18.09
18.09
21.46
21.24
18.09



0.50
0.50
0.50
0.50
0.50
0.50
0.50
0.50
0.50
0.50
0.50
0.50
0.50
0.50
0.50
0.50
0.50
0.50
0.50
0.50
0.50
0.50
0.50
0.50
0.50
0.50
0.50
0.50
0.50
0.50
0.50
0.50
0.50
0.50
0.50
0.50



18.09
18.09
18.63
18.63
18.09
18.09
18.09
18.09
18.09
18.09
18.09




0.50
0.50
0.50
0.50
0.50
0.50
0.50
0.50
0.50
0.50
0.50




15.25




0.50




29.95
30.01
29.94
24.88
28.52
24.88
27.28
25.59
28.52



0.05
0.00
0.06
0.50
0.50
0.50
0.50
0.50
0.50
0.50



28.9
26.08
29.06
26.08
29.95
28.9
29.96
29.06
29.95
28.52
26.08
29.96
29.95
29.55
32.8
28.52
24.88
28.9
28.9
28.52
32.8
28.52
24.88
29.94
29.96
24.88
28.52
31.79
28.52
26.08
28.52
29.95
26.08
29.95
31.63
28.9
24.88
24.88
24.88



0.50
0.50
0.50
0.50
0.05
0.50
0.04
0.50
0.05
0.50
0.50
0.04
0.05
0.45
0.00
0.50
0.50
0.50
0.50
0.50
0.06
0.04
0.50
0.50
0.00
0.50
0.50
0.05
0.50
0.05
0.00
0.50
0.50
0.50
0.50

Filing Date (enter w/leading '):
Holding Company:
Filing Name:

4/16/2015
CenturyLink Operating Companies with Qwest (CenturyLink)
2012 Annual Filing Rate Ceiling TRP Form Revised with Missing Halo Minutes (



REDACTED – FOR PUBLIC INSPECTION

Study Area	EXCHANGES	Rate Ceiling Component Charge				
		Res / NP / BRI	SLB	Stand-alone	Mandatory	Zone
		<u>Tariff Period</u>	<u>Tariff Period</u>	<u>R1 rate</u>	<u>EAS</u>	<u>Charges</u>
	CenturyTel of Colorado (T110)					
CO: CO 462208	Allison					
CO: CO 462208	Marvel					
CO: CO 462208	Pagosa Springs					
CO: CO 462208	Pagosa West					
	CenturyTel of Eagle, Inc (T149)					
CO: CO 462185	Akron					
CO: CO 462185	Antonito					
CO: CO 462185	Branson					
CO: CO 462185	Bristol Granada					
CO: CO 462185	Burlington					
CO: CO 462185	Campo					
CO: CO 462185	Center					
CO: CO 462185	Cheraw					
CO: CO 462185	Cheyenne Wells					
CO: CO 462185	Collbran					
CO: CO 462185	Creede					
CO: CO 462185	Dinosaur					
CO: CO 462185	Dolores					
CO: CO 462185	Dove Creek					
CO: CO 462185	Eagle					
CO: CO 462185	Edwards					
CO: CO 462185	Fowler					
CO: CO 462185	Gardner					
CO: CO 462185	Gypsum					
CO: CO 462185	Holly					
CO: CO 462185	Howard					
CO: CO 462185	Ignacio					
CO: CO 462185	LaJara					
CO: CO 462185	LaJunta					
CO: CO 462185	Lake City					
CO: CO 462185	Lake George					
CO: CO 462185	Lamar					
CO: CO 462185	Las Animas					
CO: CO 462185	LaVeta					
CO: CO 462185	Manassa					
CO: CO 462185	Manzanola					
CO: CO 462185	Maybell					
CO: CO 462185	McCoy					
CO: CO 462185	Mesa					
CO: CO 462185	Norwood					
CO: CO 462185	Ordway					
CO: CO 462185	Otis					
CO: CO 462185	Pike Trails					
CO: CO 462185	Rangely					
CO: CO 462185	Red Feather Lake					
CO: CO 462185	Rocky Ford					
CO: CO 462185	Saguache					


CO: CO 462185 San Luis
CO: CO 462185 Springfield
CO: CO 462185 Stratton
CO: CO 462185 Two Buttes
CO: CO 462185 Walden
CO: CO 462185 Walsh
CO: CO 462185 Westcliffe
CO: CO 462185 Weston
CO: CO 462185 Wiley
CO: CO 462185 Wray
CO: CO 462185 Yuma

QWEST CORP-CO

CO: CO 462187 EL PASO
CO: CO 465102 AGUILAR
CO: CO 465102 ALAMOSA
CO: CO 465102 ALLENS PARK
CO: CO 465102 ASPEN
CO: CO 465102 AURORA
CO: CO 465102 BAILEY
CO: CO 465102 BASALT
CO: CO 465102 BAYFIELD
CO: CO 465102 BERTHOUD
CO: CO 465102 BOULDER
CO: CO 465102 BRECKENRIDGE
CO: CO 465102 BRIGHTON
CO: CO 465102 BROOMFIELD
CO: CO 465102 BRUSH
CO: CO 465102 BUENA VISTA
CO: CO 465102 CALHAN
CO: CO 465102 CANON CITY
CO: CO 465102 CARBONDALE
CO: CO 465102 CASTLE ROCK
CO: CO 465102 CENTRAL CITY
CO: CO 465102 COAL CREEK CANYON
CO: CO 465102 COLORADO SPRINGS
CO: CO 465102 CORTEZ
CO: CO 465102 CRAIG
CO: CO 465102 CRESTED BUTTE
CO: CO 465102 CRIPPLE CREEK
CO: CO 465102 DEBEQUE
CO: CO 465102 DECKERS
CO: CO 465102 DEL NORTE
CO: CO 465102 DELTA
CO: CO 465102 DENVER
CO: CO 465102 DILLON
CO: CO 465102 DURANGO
CO: CO 465102 EATON-AULT
CO: CO 465102 ELBERT
CO: CO 465102 ELIZABETH
CO: CO 465102 ERIE
CO: CO 465102 ESTES PARK
CO: CO 465102 EVERGREEN
CO: CO 465102 FAIRPLAY
CO: CO 465102 FLORENCE
CO: CO 465102 FORT COLLINS
CO: CO 465102 FORT LUPTON
CO: CO 465102 FORT MORGAN
CO: CO 465102 FRASER



CO: CO	465102	FREDERICK
CO: CO	465102	FRUITA
CO: CO	465102	GEORGETOWN
CO: CO	465102	GILCREST
CO: CO	465102	GLENWOOD SPRINGS
CO: CO	465102	GRANBY
CO: CO	465102	GRAND JUNCTION
CO: CO	465102	GRAND LAKE
CO: CO	465102	GREELEY
CO: CO	465102	GUNNISON
CO: CO	465102	HAYDEN
CO: CO	465102	HILLROSE
CO: CO	465102	HOT SULPHUR SPRINGS
CO: CO	465102	HUDSON
CO: CO	465102	IDAHO SPRINGS
CO: CO	465102	JOHNSTOWN
CO: CO	465102	JULESBURG
CO: CO	465102	KEENESBURG
CO: CO	465102	KIOWA
CO: CO	465102	KREMMLING
CO: CO	465102	LA SALLE
CO: CO	465102	LEADVILLE
CO: CO	465102	LIMON
CO: CO	465102	LONGMONT
CO: CO	465102	LOOKOUT MTN GOLDEN
CO: CO	465102	LOVELAND
CO: CO	465102	LYONS
CO: CO	465102	MANCOS
CO: CO	465102	MEAD
CO: CO	465102	MEEKER
CO: CO	465102	MESA VERDE
CO: CO	465102	MONTE VISTA
CO: CO	465102	MONTROSE
CO: CO	465102	MORRISON
CO: CO	465102	NEDERLAND
CO: CO	465102	NEW CASTLE
CO: CO	465102	OAK CREEK
CO: CO	465102	OLATHE
CO: CO	465102	OURAY
CO: CO	465102	PALISADE
CO: CO	465102	PARACHUTE
CO: CO	465102	PARKER
CO: CO	465102	PEYTON
CO: CO	465102	PLATTEVILLE
CO: CO	465102	PUEBLO
CO: CO	465102	RIDGWAY
CO: CO	465102	RIFLE
CO: CO	465102	SALIDA
CO: CO	465102	SILT
CO: CO	465102	SILVERTON
CO: CO	465102	STEAMBOAT SPRINGS
CO: CO	465102	STERLING
CO: CO	465102	TELLURIDE
CO: CO	465102	TRINIDAD
CO: CO	465102	VAIL
CO: CO	465102	WALSENBURG
CO: CO	465102	WARD
CO: CO	465102	WELDONA
CO: CO	465102	WINDSOR



CO: CO 465102

YAMPA



ARC-CAF-1

of Use

es Calculation (51.915(b)(11))

SLB (excluding Lifeline)

					MULTI-LINE BUSINESS		RESIDENCE / NP
							Lifel
							MAX Curr Yr
							Res/NP/BRI
							ARC Rate
State	<u>E911</u>	<u>TRS</u>	State	Federal	Total Rate	Tariff Period	Federal
<u>SLC</u>			<u>USF</u>	<u>SLC</u>	Ceiling	<u>Projected Lines</u>	<u>SLC-MLB</u>
					<u>Comp. Chgs</u>		
					19.24		0.50
					19.51		0.50
					19.24		0.50
					20.06		0.50
					23.12		0.50
					23.12		0.50
					22.57		0.50
					23.12		0.50
					22.57		0.50
					22.37		0.50
					22.57		0.50
					22.57		0.50
					23.17		0.50
					22.87		0.50
					22.87		0.50
					22.57		0.50
					22.87		0.50
					20.52		0.50
					19.97		0.50
					19.97		0.50
					23.12		0.50
					22.57		0.50
					20.52		0.50
					22.57		0.50
					20.52		0.50
					22.57		0.50
					22.37		0.50
					23.37		0.50
					20.27		0.50
					23.12		0.50
					23.37		0.50
					23.37		0.50
					22.57		0.50
					22.37		0.50
					22.57		0.50
					22.57		0.50
					20.77		0.50
					23.17		0.50
					22.57		0.50
					22.57		0.50
					23.12		0.50
					19.97		0.50
					22.87		0.50
					23.37		0.50
					22.57		0.50
					22.37		0.50

24.81	0.50
25.41	0.50
25.36	0.50
24.81	0.50
25.36	0.50
25.61	0.50
25.61	0.50
25.61	0.50
24.81	0.50
25.11	0.50
25.36	0.50
25.36	0.50
25.61	0.50
24.81	0.50
25.36	0.50
24.81	0.50
24.81	0.50
24.81	0.50
25.61	0.50
24.81	0.50
24.81	0.50
25.36	0.50
24.81	0.50
24.63	0.50
24.81	0.50
24.61	0.50
24.81	0.50
24.81	0.50
25.11	0.50
25.81	0.50
25.36	0.50
25.11	0.50
24.63	0.50
24.81	0.50
25.11	0.50
25.61	0.50
24.81	0.50
24.81	0.50
25.41	0.50
25.41	0.50
24.81	0.50
24.81	0.50
24.81	0.50
24.81	0.50
25.11	0.50
24.81	0.50
25.36	0.50
25.41	0.50
25.11	0.50
25.61	0.50
25.36	0.50
24.81	0.50
25.61	0.50
25.36	0.50
25.61	0.50
24.61	0.50
24.81	0.50
24.81	0.50



25.61



0.50



██████████ \$

1.00 ██████████


Filing Date (enter w/leading '):
Holding Company:
Filing Name:

4/16/2015
CenturyLink Operating Companies with Qwest (CenturyLink)
2012 Annual Filing Rate Ceiling TRP Form Revised with Missing Halo Minutes (

REDACTED – FOR PUBLIC INSPECTION

Study Area	EXCHANGES	Rate Ceiling Component Charge				
		Res / NP / BRI	SLB	Stand-alone	Mandatory	Mandatory
		Tariff Period	Tariff Period		Zone	
		<u>Projected Lines</u>	<u>Projected Lines</u>	<u>R1 rate</u>	<u>EAS</u>	<u>Charges</u>
	Embarq Florida (T863 & T884 & T885 & T886)					
FL: FL 210341	Alford					
FL: FL 210341	Apopka					
FL: FL 210341	Arcadia					
FL: FL 210341	Astor					
FL: FL 210341	Avon Park					
FL: FL 210341	Baker					
FL: FL 210341	Bellevue					
FL: FL 210341	Beverly Hills					
FL: FL 210341	Boca Grande					
FL: FL 210341	Bonifay					
FL: FL 210341	Bonita Springs					
FL: FL 210341	Bowling Green					
FL: FL 210341	Bushnell					
FL: FL 210341	Cape Coral					
FL: FL 210341	Cape Haze					
FL: FL 210341	CHASSAHOWITZKA					
FL: FL 210341	Cherry Lake					
FL: FL 210341	Clermont					
FL: FL 210341	Clewiston					
FL: FL 210341	Cottdale					
FL: FL 210341	Crawfordville					
FL: FL 210341	Crestview					
FL: FL 210341	Crystal River					
FL: FL 210341	Dade City					
FL: FL 210341	De Funiak Springs					
FL: FL 210341	Destin					
FL: FL 210341	Eustis					
FL: FL 210341	Everglades					
FL: FL 210341	Forest					
FL: FL 210341	Fort Meade					
FL: FL 210341	Fort Myers					
FL: FL 210341	Fort Myers Beach					
FL: FL 210341	Fort Walton Beach					
FL: FL 210341	Freeport					
FL: FL 210341	Glendale					
FL: FL 210341	Grand Ridge					
FL: FL 210341	Greenville					
FL: FL 210341	Greenwood					
FL: FL 210341	Groveland					
FL: FL 210341	Homosassa Springs					
FL: FL 210341	Howey in the Hills					
FL: FL 210341	Immokalee					
FL: FL 210341	Inverness					
FL: FL 210341	Kenansville					
FL: FL 210341	Kingsley Lake					
FL: FL 210341	Kissimmee					
FL: FL 210341	La Belle					
FL: FL 210341	Lady Lake					

FL: FL	210341	Lake Placid
FL: FL	210341	Lawtey
FL: FL	210341	Lee
FL: FL	210341	Leesburg
FL: FL	210341	Lehigh Acres
FL: FL	210341	Madison
FL: FL	210341	Malone
FL: FL	210341	Marco Island
FL: FL	210341	Marianna
FL: FL	210341	Monticello
FL: FL	210341	Montverde
FL: FL	210341	Moore Haven
FL: FL	210341	Mount Dora
FL: FL	210341	Naples
FL: FL	210341	North Cape Coral
FL: FL	210341	North Fort Myers
FL: FL	210341	North Naples
FL: FL	210341	Ocala
FL: FL	210341	Ocklawaha
FL: FL	210341	Okeechobee
FL: FL	210341	Orange City
FL: FL	210341	Panacea
FL: FL	210341	PinelIsland
FL: FL	210341	Ponce de Leon
FL: FL	210341	Port Charlotte
FL: FL	210341	Punta Gorda
FL: FL	210341	Reedy Creek
FL: FL	210341	Reynolds Hill
FL: FL	210341	Salt Springs
FL: FL	210341	San Antonio
FL: FL	210341	Sanibel Captiva Islands
FL: FL	210341	Santa Rosa Beach
FL: FL	210341	Seagrove Beach
FL: FL	210341	Sebring
FL: FL	210341	Shalimar
FL: FL	210341	Silver Springs Shores
FL: FL	210341	Sneads
FL: FL	210341	Sopchoppy
FL: FL	210341	Spring Lake
FL: FL	210341	St Cloud
FL: FL	210341	St Marks
FL: FL	210341	Starke
FL: FL	210341	Tallahassee
FL: FL	210341	Tavares
FL: FL	210341	Trillacoochee
FL: FL	210341	Umatilla
FL: FL	210341	Valparaiso
FL: FL	210341	Wauchula
FL: FL	210341	Weirdale
FL: FL	210341	West Kissimmee
FL: FL	210341	Westville
FL: FL	210341	Wildwood
FL: FL	210341	Williston
FL: FL	210341	Windermere
FL: FL	210341	Winter Garden
FL: FL	210341	Winter Park
FL: FL	210341	Zolfo Springs







Filing Date (enter w/leading '):
Holding Company:
Filing Name:

4/16/2015
CenturyLink Operating Companies with Qwest (CenturyLink)
2012 Annual Filing Rate Ceiling TRP Form Revised with Missing Halo Minutes (

REDACTED – FOR PUBLIC INSPECTION

Study Area	EXCHANGES	Rate Ceiling Component Charge				
		Res / NP / BRI	SLB	Stand-alone	Mandatory	Zone
		<u>Projected Lines</u>	<u>Projected Lines</u>	<u>R1 rate</u>	<u>EAS</u>	<u>Charges</u>
GA: GA 220356	Coastal Utilities - GA Georgia (T822)					
GA: GA 220356	Hinesville					
GA: GA 220356	Midway					
GA: GA 220356	Richmond Hill					

of Use

ARC-CAF-1

es Calculation (51.915(b)(11))

SLB (excluding Lifeline)

RESIDENCE / NP

Lifel

MAX Curr Yr

Res/NP/BRI

ARC Rate

MULTI-LINE BUSINESS

Tariff Period

Federal

Projected Lines

SLC-MLB

State

SLC

E911

TRS

State

USF

Federal

SLC

Total Rate

Ceiling

Comp. Chgs

23.52

21.52

26.83

0.50

0.50

0.50

/ BRI (excluding
ine)

MULTI-LINE BUSINESS

MAX Curr Yr

MAX Curr Yr
ARC Rev

MLB
ARC Rate

MAX Curr Yr
ARC Rev

█	\$	1.00	█
█	\$	1.00	█
█	\$	1.00	█


Filing Date (enter w/leading '):
Holding Company:
Filing Name:

4/16/2015
CenturyLink Operating Companies with Qwest (CenturyLink)
2012 Annual Filing Rate Ceiling TRP Form Revised with Missing Halo Minutes

REDACTED – FOR PUBLIC INSPECTION

Study Area	EXCHANGES	Rate Ceiling Component Charge				
		Res / NP / BRI	SLB	Stand-alone	Mandatory	Mandatory
		Tariff Period	Tariff Period		Zone	
		<u>Projected Lines</u>	<u>Projected Lines</u>	<u>R1 rate</u>	<u>EAS</u>	<u>Charges</u>
ID: ID	472225	CenturyTel Of Idaho (T083)				
ID: ID	472225	Leodore				
ID: ID	472225	North Fork				
ID: ID	472225	Salmon				
ID: ID	472223	CenturyTel Of Gem State (T148)				
ID: ID	472223	Bruneau				
ID: ID	472223	Grand view				
ID: ID	472223	Grasmere-Riddle				
ID: ID	472223	Richfield				
ID: ID	475103	QWEST CORP-IDP				
ID: ID	475103	COTTONWOOD				
ID: ID	475103	CRAIGMONT				
ID: ID	475103	GRANGEVILLE				
ID: ID	475103	KAMIAH				
ID: ID	475103	KOOSKIA				
ID: ID	475103	LAPWAI				
ID: ID	475103	LEWISTON				
ID: ID	475103	NEZ PERCE				
ID: ID	475162	QWEST CORP-ID				
ID: ID	475162	AMERICAN FALLS				
ID: ID	475162	BANCROFT				
ID: ID	475162	BLACKFOOT				
ID: ID	475162	BLISS				
ID: ID	475162	BOISE				
ID: ID	475162	BUHL				
ID: ID	475162	BURLEY				
ID: ID	475162	CALDWELL				
ID: ID	475162	CASTLEFORD				
ID: ID	475162	DIETRICH				
ID: ID	475162	DOWNNEY				
ID: ID	475162	EDEN - HAZELTON				
ID: ID	475162	EMMETT				
ID: ID	475162	GOODING				
ID: ID	475162	GRACE				
ID: ID	475162	HAGERMAN				
ID: ID	475162	HAILEY				
ID: ID	475162	IDAHO CITY				
ID: ID	475162	IDAHO FALLS				
ID: ID	475162	JEROME				
ID: ID	475162	KETCHUM				
ID: ID	475162	KIMBERLY				
ID: ID	475162	KUNA				
ID: ID	475162	LAVA HOT SPRINGS				
ID: ID	475162	MCCAMMON				
ID: ID	475162	MELBA				
ID: ID	475162	MERIDIAN				
ID: ID	475162	MIDDLETON				

ID: ID	475162 MONTPELIER
ID: ID	475162 MOUNTAIN HOME
ID: ID	475162 MURTAUGH
ID: ID	475162 NAMPA
ID: ID	475162 NEW PLYMOUTH
ID: ID	475162 PAYETTE
ID: ID	475162 POCATELLO
ID: ID	475162 PRESTON
ID: ID	475162 REXBURG
ID: ID	475162 RIGBY
ID: ID	475162 RIRIE
ID: ID	475162 ROBERTS
ID: ID	475162 SHELLEY
ID: ID	475162 SHOSHONE
ID: ID	475162 SODA SPRINGS
ID: ID	475162 STAR
ID: ID	475162 TWIN FALLS
ID: ID	475162 WEISER
ID: ID	475162 WENDELL



of Use

ARC-CAF-1

Res Calculation (51.915(b)(11))

SLB (excluding Lifeline)

RESIDENCE / NP

Lifel

MAX Curr Yr

Res/NP/BRI

ARC Rate

MULTI-LINE BUSINESS

Tariff Period

Federal

Projected Lines

SLC-MLB

State	E911	TRS	State	Federal	Total Rate	Tariff Period	Federal	RESIDENCE / NP
SLC			USF	SLC	Ceiling	Projected Lines	SLC-MLB	Lifel
					Comp. Chgs			MAX Curr Yr
					29.58			0.42
					29.58			0.42
					29.58			0.42
					31.93			0.00
					31.93			0.00
					31.93			0.00
					31.93			0.00
					30.82			0.00
					30.82			0.00
					30.57			0.00
					30.82			0.00
					30.57			0.00
					30.82			0.00
					30.82			0.00
					30.82			0.00
					30.71			0.00
					30.71			0.00
					30.71			0.00
					30.71			0.00
					30.46			0.00
					30.71			0.00
					26.76			0.50
					30.71			0.00
					30.71			0.00
					30.71			0.00
					30.71			0.00
					30.71			0.00
					30.71			0.00
					30.71			0.00
					30.71			0.00
					30.71			0.00
					30.71			0.00
					30.71			0.00
					30.71			0.00
					30.71			0.00
					30.71			0.00
					30.46			0.00
					30.71			0.00

Filing Date (enter w/leading '):
Holding Company:
Filing Name:

4/16/2015
CenturyLink Operating Companies with Qwest (CenturyLink)
2012 Annual Filing Rate Ceiling TRP Form Revised with Missing Halo Minutes (

REDACTED – FOR PUBLIC INSPECTION

Study Area	EXCHANGES	Rate Ceiling Component Charge				
		Res / NP / BRI	SLB	Stand-alone	Mandatory	Zone
		<u>Projected Lines</u>	<u>Projected Lines</u>	<u>R1 rate</u>	<u>EAS</u>	<u>Charges</u>
IL: / IL 341057	Gallatin River Comm Illinois (T820)					
IL: < IL 341057	Avon					
IL: < IL 341057	Cameron					
IL: / IL 341057	Dixon					
IL: / IL 341057	Forest City					
IL: < IL 341057	Galesburg					
IL: < IL 341057	Green Valley					
IL: / IL 341057	Harmon					
IL: / IL 341057	Havana					
IL: / IL 341057	Knoxville					
IL: / IL 341057	Lacon					
IL: / IL 341057	Manito					
IL: / IL 341057	Mt. Carroll					
IL: / IL 341057	Nelson					
IL: / IL 341057	No. Pekin					
IL: / IL 341057	Pekin					
IL: < IL 341057	Savanna					
IL: < IL 341057	So. Pekin					
IL: / IL 341057	Talbott					
IL: / IL 341057	Thomson					
IL: / IL 341057	Topeka					
IL: \ IL 341057	Wataga					


Filing Date (enter w/leading '):
Holding Company:
Filing Name:

4/16/2015
CenturyLink Operating Companies with Qwest (CenturyLink)
2012 Annual Filing Rate Ceiling TRP Form Revised with Missing Halo Minutes (

REDACTED – FOR PUBLIC INSPECTION

Study Area	EXCHANGES	Rate Ceiling Component Charge				
		Res / NP / BRI	SLB	RESIDENCE / NP / BRI /	Mandatory	Zone
		Tariff Period	Tariff Period	Stand-alone	Mandatory	Zone
		<u>Projected Lines</u>	<u>Projected Lines</u>	<u>R1 rate</u>	<u>EAS</u>	<u>Charges</u>
IN: IN 320801	CenturyTel of Odon Indiana (T061) Odon					
IN: IN 320747	CenturyTel of Central Indiana (T065) Battle Ground					
IN: IN 320747	Brookston					
IN: IN 320747	Kempton					
IN: IN 320832	United Telephone Company of Indiana (T865) Arcola					
IN: IN 320832	Argos					
IN: IN 320832	Ashley					
IN: IN 320832	Aurora					
IN: IN 320832	Avilla					
IN: IN 320832	Bargarsville					
IN: IN 320832	Berne					
IN: IN 320832	Bremen					
IN: IN 320832	Brook					
IN: IN 320832	Bryant					
IN: IN 320832	Burnettsville					
IN: IN 320832	Columbia City					
IN: IN 320832	Corunna					
IN: IN 320832	Cromwell					
IN: IN 320832	Decatur					
IN: IN 320832	Denver					
IN: IN 320832	Dillsboro					
IN: IN 320832	East Enterprise					
IN: IN 320832	Etna					
IN: IN 320832	Flora					
IN: IN 320832	Fortville					
IN: IN 320832	Francesville					
IN: IN 320832	Franklin					
IN: IN 320832	Geneva					
IN: IN 320832	Goodland					
IN: IN 320832	Guilford					
IN: IN 320832	Hamlet					
IN: IN 320832	HOWE					
IN: IN 320832	Jamestown					
IN: IN 320832	Kentland					
IN: IN 320832	Kewanna					
IN: IN 320832	Knightstown					
IN: IN 320832	Knox					
IN: IN 320832	LaFontaine					
IN: IN 320832	LaGrange					
IN: IN 320832	LaPaz					
IN: IN 320832	Lapel					
IN: IN 320832	LARWILL					
IN: IN 320832	Laud					
IN: IN 320832	Lawrenceburg					
IN: IN 320832	Leesburg					
IN: IN 320832	Linn Grove					

IN: IN	320832	Marietta
IN: IN	320832	Medaryville
IN: IN	320832	Milford
IN: IN	320832	Millersburg
IN: IN	320832	Mongo
IN: IN	320832	Monroe
IN: IN	320832	Monterey
IN: IN	320832	Monticello
IN: IN	320832	Nappanee
IN: IN	320832	New Carlisle
IN: IN	320832	Nineveh
IN: IN	320832	North Judson
IN: IN	320832	North Liberty
IN: IN	320832	North Webster
IN: IN	320832	PATRIOT
IN: IN	320832	Pennville
IN: IN	320832	Petroleum
IN: IN	320832	Pierceton
IN: IN	320832	PLEASANT MILLS
IN: IN	320832	Plymouth
IN: IN	320832	Portland
IN: IN	320832	Preble
IN: IN	320832	Remington
IN: IN	320832	Rensselaer
IN: IN	320832	Reynolds
IN: IN	320832	Rising Sun
IN: IN	320832	Roann
IN: IN	320832	Rossville
IN: IN	320832	Salamonia
IN: IN	320832	San Pierre
IN: IN	320832	Shipshewana
IN: IN	320832	South Milford
IN: IN	320832	South Whitley
IN: IN	320832	Syracuse
IN: IN	320832	Tocsin
IN: IN	320832	TOPEKA
IN: IN	320832	Trafalgar
IN: IN	320832	Tri Lakes
IN: IN	320832	Twelve Mile
IN: IN	320832	Union City
IN: IN	320832	Urbana
IN: IN	320832	VanBuren
IN: IN	320832	Vevay
IN: IN	320832	Walkerton
IN: IN	320832	Warsaw
IN: IN	320832	Wheatfield
IN: IN	320832	Whiteland
IN: IN	320832	Wilkinson
IN: IN	320832	Winamac
IN: IN	320832	Wolcott
IN: IN	320832	Wolcottville



ARC-CAF-1

of Use

es Calculation (51.915(b)(11))

SLB (excluding Lifeline)

MULTI-LINE BUSINESS

RESIDENCE / NP

Lifel

MAX Curr Yr

Res/NP/BRI

ARC Rate

State

SLC

E911

TRS

State

USF

Federal

SLC

Total Rate

Ceiling

Comp. Chgs

Tariff Period

Projected Lines

Federal

SLC-MLB

21.67

0.50

25.77

0.50

26.45

0.50

26.6

0.50

27.11

0.50

27.11

0.50

28.16

0.50

27.79

0.50

27.44

0.50

27.31

0.50

27.85

0.50

26.89

0.50

27.36

0.50

27.85

0.50

28.36

0.50

27.11

0.50

27.44

0.50

27.36

0.50

27.85

0.50

28.36

0.50

27.79

0.50

26.58

0.50

27.36

0.50

27.56

0.50

27.56

0.50

27.36

0.50

27.41

0.50

27.85

0.50

27.41

0.50

27.79

0.50

28.36

0.50

27.56

0.50

27.42

0.50

27.41

0.50

27.36

0.50

28.14

0.50

28.36

0.50

27.36

0.50

27.56

0.50

26.89

0.50

27.36

0.50

27.11

0.50

27.11

0.50

27.79

0.50

26.36

0.50

27.85

0.50

	27.41		0.50
	27.36		0.50
	26.36		0.50
	27.56		0.50
	27.56		0.50
	27.85		0.50
	28.36		0.50
	27.56		0.50
	26.89		0.50
	27.57		0.50
	27.31		0.50
	28.36		0.50
	27.57		0.50
	27.36		0.50
	26.58		0.50
	27.11		0.50
	27.63		0.50
	27.11		0.50
	27.85		0.50
	28.36		0.50
	27.11		0.50
	27.85		0.50
	27.56		0.50
	27.36		0.50
	27.56		0.50
	27.33		0.50
	27.36		0.50
	27.71		0.50
	27.11		0.50
	28.36		0.50
	27.56		0.50
	28.16		0.50
	27.11		0.50
	26.36		0.50
	26.36		0.50
	27.56		0.50
	27.31		0.50
	27.36		0.50
	28.36		0.50
	27.86		0.50
	27.36		0.50
	27.63		0.50
	26.58		0.50
	28.36		0.50
	26.36		0.50
	27.36		0.50
	27.36		0.50
	27.56		0.50
	28.36		0.50
	27.56		0.50
	27.56		0.50

Filing Date (enter w/leading '):
Holding Company:
Filing Name:


4/16/2015
CenturyLink Operating Companies with Qwest (CenturyLink)
2012 Annual Filing Rate Ceiling TRP Form Revised with Missing Halo Minutes (

REDACTED – FOR PUBLIC INSPECTION


Study Area	EXCHANGES	Rate Ceiling Component Charge				
		Res / NP / BRI	SLB	Stand-alone	Mandatory	Mandatory
		Tariff Period	Tariff Period		Zone	
		<u>Projected Lines</u>	<u>Projected Lines</u>	<u>R1 rate</u>	<u>EAS</u>	<u>Charges</u>

QWEST CORP-IA

IN: IN 355141 ACKLEY
IN: IN 355141 ADEL
IN: IN 355141 ALGONA
IN: IN 355141 ALTOONA
IN: IN 355141 AMES
IN: IN 355141 ANAMOSA
IN: IN 355141 ANKENY
IN: IN 355141 ANTHON
IN: IN 355141 ARNOLDS PARK
IN: IN 355141 ATLANTIC
IN: IN 355141 BLAIRSBURG
IN: IN 355141 BOONE
IN: IN 355141 BRITT
IN: IN 355141 BURLINGTON
IN: IN 355141 CALMAR
IN: IN 355141 CANTON
IN: IN 355141 CARLISLE
IN: IN 355141 CARROLL
IN: IN 355141 CARTER LAKE
IN: IN 355141 CEDAR FALLS
IN: IN 355141 CEDAR RAPIDS
IN: IN 355141 CENTER POINT
IN: IN 355141 CHARLES CITY
IN: IN 355141 CHEROKEE
IN: IN 355141 CLARION
IN: IN 355141 CLINTON
IN: IN 355141 COGGON
IN: IN 355141 COLFAX
IN: IN 355141 CORRECTIONVILLE
IN: IN 355141 COUNCIL BLUFFS
IN: IN 355141 CRESCENT
IN: IN 355141 DALLAS CENTER
IN: IN 355141 DANBURY
IN: IN 355141 DAVENPORT
IN: IN 355141 DECORAH
IN: IN 355141 DENVER
IN: IN 355141 DES MOINES
IN: IN 355141 DIKE
IN: IN 355141 DUBUQUE
IN: IN 355141 EAGLE GROVE
IN: IN 355141 EARLHAM
IN: IN 355141 ESTHERVILLE
IN: IN 355141 FORT MADISON
IN: IN 355141 GARNER
IN: IN 355141 GENEVA
IN: IN 355141 GILMORE CITY
IN: IN 355141 GLENWOOD
IN: IN 355141 GRANGER




IN: IN 355141 GRIMES
IN: IN 355141 HAMBURG
IN: IN 355141 HARRISBURG, EAST LARCHWOOD
IN: IN 355141 HUDSON
IN: IN 355141 HUMBOLDT
IN: IN 355141 INDEPENDENCE
IN: IN 355141 INDIANOLA
IN: IN 355141 IOWA CITY
IN: IN 355141 IOWA FALLS
IN: IN 355141 JEWELL
IN: IN 355141 KEOKUK
IN: IN 355141 LAKE PARK
IN: IN 355141 LANSING
IN: IN 355141 LAURENS
IN: IN 355141 LIVERMORE
IN: IN 355141 LU VERNE
IN: IN 355141 MALVERN
IN: IN 355141 MANLY
IN: IN 355141 MAPLETON
IN: IN 355141 MAQUOKETA
IN: IN 355141 MARSHALLTOWN
IN: IN 355141 MASON CITY
IN: IN 355141 MERRILL
IN: IN 355141 MILFORD
IN: IN 355141 MISSOURI VALLEY
IN: IN 355141 MONTICELLO
IN: IN 355141 MOUNT VERNON
IN: IN 355141 MUSCATINE
IN: IN 355141 NASHUA
IN: IN 355141 NEOLA
IN: IN 355141 NEW HARTFORD
IN: IN 355141 NORTHWOOD
IN: IN 355141 NORWALK
IN: IN 355141 OELWEIN
IN: IN 355141 ONAWA
IN: IN 355141 OSAGE
IN: IN 355141 OSKALOOSA
IN: IN 355141 OTTUMWA
IN: IN 355141 PARKERSBURG
IN: IN 355141 PERRY
IN: IN 355141 POCAHONTAS
IN: IN 355141 POLK CITY
IN: IN 355141 PRAIRIE CITY
IN: IN 355141 RED OAK
IN: IN 355141 RENWICK
IN: IN 355141 ROSE HILL
IN: IN 355141 RUNNELLS
IN: IN 355141 SHELDON
IN: IN 355141 SHENANDOAH
IN: IN 355141 SIOUX CITY
IN: IN 355141 SIOUX RAPIDS
IN: IN 355141 SPENCER
IN: IN 355141 SPIRIT LAKE
IN: IN 355141 STORM LAKE
IN: IN 355141 STUART
IN: IN 355141 UNDERWOOD
IN: IN 355141 VAN METER
IN: IN 355141 VINTON
IN: IN 355141 WALCOTT



IN: IN
IN: IN
IN: IN
IN: IN
IN: IN
IN: IN
IN: IN
IN: IN
IN: IN
IN: IN
IN: IN

355141 WATERLOO
355141 WAUKEE
355141 WAUKON
355141 WAVERLY
355141 WEBSTER CITY
355141 WESLEY
355141 WEST UNION
355141 WHITING
355141 WHITTEMORE
355141 WILLIAMS
355141 WINTERSET



ARC-CAF-1

of Use

es Calculation (51.915(b)(11))

SLB (excluding Lifeline)

RESIDENCE / NP

Lifel

MAX Curr Yr

Res/NP/BRI

ARC Rate

MULTI-LINE BUSINESS

Tariff Period

Federal

Projected Lines

SLC-MLB

State

SLC

E911

TRS

State

USF

Federal

SLC

Total Rate

Ceiling

Comp. Chgs

25.89

25.89

25.89

25.89

25.89

25.87

25.89

25.89

25.64

25.89

25.89

25.89

25.89

25.89

25.39

25.89

25.89

25.89

25.89

25.89

25.14

25.89

25.89

25.89

25.89

25.64

25.64

25.89

25.89

25.89

25.89

25.89

25.89

25.89

25.89

25.89

25.89

25.89

25.89

25.89

25.89

25.89

25.39

25.89

25.89

25.89

25.89

25.89

0.50

0.50

0.50

0.50

0.50

0.50

0.50

0.50

0.50

0.50

0.50

0.50

0.50

0.50

0.50

0.50

0.50

0.50

0.50

0.50

0.50

0.50

0.50

0.50

0.50

0.50

0.50

0.50

0.50

0.50

0.50

0.50

0.50

0.50

0.50

0.50

0.50

0.50

0.50

0.50

0.50

0.50

0.50

0.50

0.50

0.50

0.50

0.50


Filing Date (enter w/leading '):
Holding Company:
Filing Name:

4/16/2015
CenturyLink Operating Companies with Qwest (CenturyLink)
2012 Annual Filing Rate Ceiling TRP Form Revised with Missing Halo Minutes (


REDACTED – FOR PUBLIC INSPECTION

Study Area	EXCHANGES	Rate Ceiling Component Charge				
		Res / NP / BRI	SLB	Stand-alone	Mandatory	Zone
		<u>Tariff Period</u>	<u>Tariff Period</u>	<u>R1 rate</u>	<u>EAS</u>	<u>Charges</u>
	United Telephone Companies of Kansas (T868 & T871 & T872 & T873)					
KS: KS	411957	ABBYVILLE				
KS: KS	411957	ALDEN				
KS: KS	411957	ALMA				
KS: KS	411957	ALTA VISTA				
KS: KS	411957	ALTAMONT				
KS: KS	411957	ALTOONA				
KS: KS	411957	ARLINGTON				
KS: KS	411957	BALDWIN CITY				
KS: KS	411957	BAXTER SPRINGS				
KS: KS	411957	BELLE PLAINE				
KS: KS	411957	BELPRE				
KS: KS	411957	BENEDICT				
KS: KS	411957	BLUE MOUND				
KS: KS	411957	BUCYRUS				
KS: KS	411957	BUFFALO				
KS: KS	411957	BUHLER				
KS: KS	411957	BURLINGAME				
KS: KS	411957	BURLINGTON				
KS: KS	411957	BURRTON				
KS: KS	411957	CENTROPOLIS				
KS: KS	411957	CIRCLEVILLE				
KS: KS	411957	CLAFLIN				
KS: KS	411957	CONWAY				
KS: KS	411957	COYVILLE				
KS: KS	411957	CUNNINGHAM				
KS: KS	411957	DELIA				
KS: KS	411957	DENISON				
KS: KS	411957	DURHAM				
KS: KS	411957	EASTON				
KS: KS	411957	EDGERTON				
KS: KS	411957	EFFINGHAM				
KS: KS	411957	ELLINWOOD				
KS: KS	411957	EMMETT				
KS: KS	411957	ESKRIDGE				
KS: KS	411957	FALL RIVER				
KS: KS	411957	FONTANA				
KS: KS	411957	FREDONIA				
KS: KS	411957	GALENA				
KS: KS	411957	GARDNER				
KS: KS	411957	GARNETT				
KS: KS	411957	GREELEY				
KS: KS	411957	GRIDLEY				
KS: KS	411957	HARVEYVILLE				
KS: KS	411957	HAVEN				
KS: KS	411957	HESSTON				
KS: KS	411957	HIAWATHA				
KS: KS	411957	HIGHLAND				
KS: KS	411957	HILLSBORO				

KS: KS	411957	HOISINGTON
KS: KS	411957	HOLTON
KS: KS	411957	HORTON
KS: KS	411957	HOYT
KS: KS	411957	HUDSON
KS: KS	411957	INMAN
KS: KS	411957	JUNCTION CITY
KS: KS	411957	KINCAID
KS: KS	411957	LAFONTAINE
KS: KS	411957	LANCASTER
KS: KS	411957	LANE
KS: KS	411957	LANGDON
KS: KS	411957	LEBO
KS: KS	411957	LEHIGH
KS: KS	411957	LEROY
KS: KS	411957	LINWOOD
KS: KS	411957	LYNDON
KS: KS	411957	MACKSVILLE
KS: KS	411957	MAPLETON
KS: KS	411957	MAYETTA
KS: KS	411957	MCLOUTH
KS: KS	411957	MELVERN
KS: KS	411957	MERIDEN
KS: KS	411957	MICHIGAN VALLEY
KS: KS	411957	MORAN
KS: KS	411957	MORRILL
KS: KS	411957	MOUND CITY
KS: KS	411957	MOUND VALLEY
KS: KS	411957	MURDOCK
KS: KS	411957	NEOSHO FALLS
KS: KS	411957	NORTONVILLE
KS: KS	411957	OSAGE CITY
KS: KS	411957	OSAWATOMIE
KS: KS	411957	OSKALOOSA
KS: KS	411957	OSWEGO
KS: KS	411957	OVERBROOK
KS: KS	411957	OXFORD
KS: KS	411957	OZAWKIE
KS: KS	411957	PARKER
KS: KS	411957	PARTRIDGE
KS: KS	411957	PERRY
KS: KS	411957	PIQUA
KS: KS	411957	POMONA
KS: KS	411957	POWHATTAN
KS: KS	411957	PRESTON
KS: KS	411957	PRETTY PRAIRE
KS: KS	411957	PRINCETON
KS: KS	411957	QUENEMO
KS: KS	411957	QUINCY
KS: KS	411957	RICHMOND
KS: KS	411957	RIVERTON
KS: KS	411957	ROSSVILLE
KS: KS	411957	SAINT JOHN
KS: KS	411957	SAINT MARYS
KS: KS	411957	SCAMMON
KS: KS	411957	SILVER LAKE
KS: KS	411957	SPRING HILL
KS: KS	411957	STERLING
KS: KS	411957	SYLVIA



KS: KS	411957	THAYER
KS: KS	411957	TORONTO
KS: KS	411957	TROY
KS: KS	411957	VALLEY FALLS
KS: KS	411957	WALTON
KS: KS	411957	WATHENA
KS: KS	411957	WAVERLY
KS: KS	411957	WELLSVILLE
KS: KS	411957	WESTPHALIA
KS: KS	411957	WHITE CLOUD
KS: KS	411957	WINCHESTER
KS: KS	411957	WINDOM





Filing Date (enter w/leading '):
 Holding Company:
 Filing Name:

4/16/2015
 CenturyLink Operating Companies with Qwest (CenturyLink)
 2012 Annual Filing Rate Ceiling TRP Form Revised with Missing Halo Minutes (

REDACTED – FOR PUBLIC INSPECTION

Study Area	EXCHANGES	Rate Ceiling Component Charge				
		Res / NP / BRI Tariff Period <u>Projected Lines</u>	SLB Tariff Period <u>Projected Lines</u>	Stand-alone <u>R1 rate</u>	Mandatory <u>EAS</u>	Mandatory Zone <u>Charges</u>
	CenturyTel of Central Louisiana (T035)					
LA: LA	270423 Big Cane					
LA: LA	270423 Bordelonville					
LA: LA	270423 Calcasieu					
LA: LA	270423 Cottonport					
LA: LA	270423 Glenmora					
LA: LA	270423 Jena					
LA: LA	270423 Mangham					
LA: LA	270423 Mansura					
LA: LA	270423 Moreauville					
LA: LA	270423 Olla					
LA: LA	270423 Plaucheville					
LA: LA	270423 Simsport					
LA: LA	270423 Tullos					
LA: LA	270423 Wisner					
	CenturyTel of North Louisiana (T046)					
LA: LA	270436 Athens					
LA: LA	270436 Choudrant					
LA: LA	270436 Cotton Valley					
LA: LA	270436 Marion					
LA: LA	270436 Oak Ridge					
LA: LA	270436 Plain Dealing					
LA: LA	270436 Rodessa					
LA: LA	270436 Spencer					
	CenturyTel of East Louisiana(T048)					
LA: LA	270440 Greensburg					
LA: LA	270440 Montpelier					
	CenturyTel of Southeast Louisiana (T051)					
LA: LA	270424 Arnaudville					
LA: LA	270424 Breaux Bridge					
LA: LA	270424 Cecilia					
LA: LA	270424 Henderson					
LA: LA	270424 Parks					
	CenturyTel of Evangeline (T056)					
LA: LA	270434 Basile					
LA: LA	270434 Cankton					
LA: LA	270434 Chataignier					
LA: LA	270434 Church Point					
LA: LA	270434 DeQuincy					
LA: LA	270434 Elton					
LA: LA	270434 Fenton					
LA: LA	270434 Hayes					
LA: LA	270434 Iota					
LA: LA	270434 Iowa					
LA: LA	270434 Kinder					
LA: LA	270434 LaCassine					
LA: LA	270434 Mamou					
LA: LA	270434 Pine Prairie					
LA: LA	270434 Roanoke					

LA: LA 270434 Sunset
LA: LA 270434 Thornwell
LA: LA 270434 Ville Platte
LA: LA 270434 Welsh
CenturyTel of Southwest Louisiana (T057)
LA: LA 270442 Oberlin
LA: LA 270442 Ragley
LA: LA 270442 Reeves
LA: LA 270442 Starks
LA: LA 270442 Turkey Creek
CenturyTel of Northwest Louisiana (T059)
LA: LA 270431 Belcher
LA: LA 270431 Cullen
LA: LA 270431 Gilliam
LA: LA 270431 Hosston
LA: LA 270431 Ida
LA: LA 270431 Sarepta
LA: LA 270431 Shongaloo
LA: LA 270431 Springhill
LA: LA 270431 Springhill, AR
LA: LA 270431 Vivian
LA: LA 270431 Vivian, TX
CenturyTel of Chatham (T121)
LA: LA 270427 Chatham
LA: LA 270427 Hebron
CenturyTel of Ringgold (T140)
LA: LA 270439 Ringgold





25.8
25.85
25.77
25.85



0.50
0.50
0.50
0.50



26.74
28.38
26.74
28.38
28.38



0.50
0.50
0.50
0.50
0.50



22.32
23.44
22.32
22.32
22.32
23.44
23.44
23.44
22.42
22.88
21.86



0.50
0.50
0.50
0.50
0.50
0.50
0.50
0.50
0.50
0.50
0.50



22.42
22.51



0.50
0.50



22.25



0.50



█	\$	1.00	█
█	\$	1.00	█
█	\$	1.00	█
█	\$	1.00	█

█	\$	1.00	█
█	\$	1.00	█
█	\$	1.00	█
█	\$	1.00	█
█	\$	1.00	█

█	\$	1.00	█
█	\$	1.00	█
█	\$	1.00	█
█	\$	1.00	█
█	\$	1.00	█
█	\$	1.00	█
█	\$	1.00	█
█	\$	1.00	█
█	\$	1.00	█
█	\$	1.00	█
█	\$	1.00	█
█	\$	1.00	█

█	\$	1.00	█
█	\$	1.00	█

█	\$	1.00	█
---	----	------	---

Filing Date (enter w/leading '):
Holding Company:
Filing Name:

4/16/2015
CenturyLink Operating Companies with Qwest (CenturyLink)
2012 Annual Filing Rate Ceiling TRP Form Revised with Missing Halo Minutes (

REDACTED – FOR PUBLIC INSPECTION

Study Area	EXCHANGES	Rate Ceiling Component Charge				
		Res / NP / BRI	SLB	Stand-alone	Mandatory	Mandatory
		Tariff Period	Tariff Period		Zone	
		<u>Projected Lines</u>	<u>Projected Lines</u>	<u>R1 rate</u>	<u>EAS</u>	<u>Charges</u>
	CenturyTel of Michigan (with AECF) (T100)					
MI: MI	310671	Alanson				
MI: MI	310671	Au Gres				
MI: MI	310671	BEAR LAKE				
MI: MI	310671	Borculo				
MI: MI	310671	Boyne Falls				
MI: MI	310671	Brant				
MI: MI	310671	Brutus				
MI: MI	310671	Caro				
MI: MI	310671	Cedar				
MI: MI	310671	Chesaning				
MI: MI	310671	Chippewa Lake				
MI: MI	310671	Crystal				
MI: MI	310671	Elmira				
MI: MI	310671	Empire				
MI: MI	310671	Glen Arbor				
MI: MI	310671	Glennie				
MI: MI	310671	Goodrich				
MI: MI	310671	Hadley				
MI: MI	310671	HALE				
MI: MI	310671	Honor				
MI: MI	310671	Hope				
MI: MI	310671	Kinde				
MI: MI	310671	Lake Ann				
MI: MI	310671	Lake City				
MI: MI	310671	Levering				
MI: MI	310671	Litchfield				
MI: MI	310671	Marlette				
MI: MI	310671	Mecosta				
MI: MI	310671	Merritt				
MI: MI	310671	Montrose				
MI: MI	310671	Moorestown				
MI: MI	310671	Mosherville				
MI: MI	310671	New Lothrop				
MI: MI	310671	Newport				
MI: MI	310671	Omer				
MI: MI	310671	Orleans				
MI: MI	310671	Pinconning				
MI: MI	310671	Port Austin				
MI: MI	310671	Port Hope				
MI: MI	310671	Sand Lake Heights				
MI: MI	310671	Sixty Lakes				
MI: MI	310671	Sunfield				
MI: MI	310671	Suttons Bay				
MI: MI	310671	Vickeryville				
MI: MI	310671	Whittemore				
	CenturyTel of Northern Michigan (T127)					
MI: MI	310705	Falmouth				
MI: MI	310705	Kingsley				

MI: MI 310689
MI: MI 310689
MI: MI 310689
MI: MI 310689
MI: MI 310689
MI: MI 310689
MI: MI 310689
MI: MI 310689

CenturyTel of Upper Michigan (T163)
Cedarville
DE TOUR
Garden
Gulliver
Kinross
Manistique
Pickford
Rudyard



ARC-CAF-1

of Use

es Calculation (51.915(b)(11))
SLB (excluding Lifeline)

RESIDENCE / NP
Lifel

MULTI-LINE BUSINESS

MAX Curr Yr
Res/NP/BRI
ARC Rate

State Federal Total Rate
SLC E911 TRS USF SLC Comp. Chgs
Tariff Period Federal
Projected Lines SLC-MLB


	29.69	0.31
	28.32	0.50
	29.11	0.50
	28	0.50
	31.08	0.00
	30.18	0.00
	29.69	0.31
	30.91	0.00
	29.11	0.50
	30.18	0.00
	30.25	0.00
	31.6	0.00
	31.08	0.00
	31.86	0.00
	29.11	0.50
	32.11	0.00
	29.24	0.50
	29.55	0.45
	30.96	0.00
	31.86	0.00
	29.62	0.38
	30.98	0.00
	31.86	0.00
	29.11	0.50
	29.69	0.31
	30.25	0.00
	30.91	0.00
	30.25	0.00
	29.11	0.50
	30.18	0.00
	31.63	0.00
	30.25	0.00
	30.18	0.00
	29.53	0.47
	28.32	0.50
	30.18	0.00
	29.62	0.38
	30.98	0.00
	30.98	0.00
	30.96	0.00
	30.96	0.00
	29.77	0.23
	29.11	0.50
	31.6	0.00
	30.96	0.00
	34.25	0.00
	34.91	0.00



30.95
30.51
29.96
30.95
31.32
29.92
30.95
30.13




0.00
0.00
0.04
0.00
0.00
0.08
0.00
0.00



\$
\$
\$
\$
\$
\$
\$
\$
\$

1.00
1.00
1.00
1.00
1.00
1.00
1.00
1.00
1.00



Filing Date (enter w/leading '):
Holding Company:
Filing Name:

4/16/2015
CenturyLink Operating Companies with Qwest (CenturyLink)
2012 Annual Filing Rate Ceiling TRP Form Revised with Missing Halo Minutes of Use

REDACTED – FOR PUBLIC INSPECTION

Rate Ceiling Component Charges Calculation (51



Study Area EXCHANGES RESIDENCE / NP / BRI / SLB (excluding Life
Res / NP / BF SLB Mandatory
Tariff Period Tariff Period Stand-alon Mandatory Zone State
Projected Lin rojected Lin R1 rate EAS Charges SLC E911

CenturyTel of Minnesota (T164)


MN: MN 361445 Baudette
MN: MN 361445 Beardsley
MN: MN 361445 Beaver Creek
MN: MN 361445 Brewster
MN: MN 361445 Cambell
MN: MN 361445 Clinton
MN: MN 361445 Dundee
MN: MN 361445 Fairfax
MN: MN 361445 Fulda
MN: MN 361445 Gibbon
MN: MN 361445 Graceville
MN: MN 361445 Gunflint Trail
MN: MN 361445 Heron Lake
MN: MN 361445 Hill City
MN: MN 361445 Hovland
MN: MN 361445 Humbolt
MN: MN 361445 Itasca State Park
MN: MN 361445 Jeffers
MN: MN 361445 Kellogg
MN: MN 361445 LaFayette
MN: MN 361445 Lambertson
MN: MN 361445 Minneota
MN: MN 361445 Orr
MN: MN 361445 Peirz
MN: MN 361445 Preston
MN: MN 361445 Renville
MN: MN 361445 Roseau
MN: MN 361445 Round Lake
MN: MN 361445 Rushmore
MN: MN 361445 Spring Valley
MN: MN 361445 Storden
MN: MN 361445 Warroad
MN: MN 361445 Westbrook
MN: MN 361445 Wilmont

Embarq Minnesota (T866)


MN: MN 361456 Aitkin
MN: MN 361456 Alexandria
MN: MN 361456 Altura
MN: MN 361456 Bennettville
MN: MN 361456 Benson
MN: MN 361456 Browerville
MN: MN 361456 Brownton
MN: MN 361456 Buffalo Lake
MN: MN 361456 Carlos
MN: MN 361456 Chaska
MN: MN 361456 Cokato
MN: MN 361456 Cologne




MN: MN	361456	Crosby
MN: MN	361456	Dassel
MN: MN	361456	Deerwood
MN: MN	361456	Elgin
MN: MN	361456	Eyota
MN: MN	361456	Glencoe
MN: MN	361456	Granite Falls
MN: MN	361456	Grove City
MN: MN	361456	Hastings
MN: MN	361456	Holmes City
MN: MN	361456	Howard Lake
MN: MN	361456	Lake City
MN: MN	361456	Lester Prairie
MN: MN	361456	Lewiston
MN: MN	361456	Long Prairie
MN: MN	361456	Millville
MN: MN	361456	New Richland
MN: MN	361456	Norwood
MN: MN	361456	Osseo
MN: MN	361456	Plainview
MN: MN	361456	Plato
MN: MN	361456	Rogers
MN: MN	361456	Rollingstone
MN: MN	361456	Silver Lake
MN: MN	361456	St James
MN: MN	361456	St Michael
MN: MN	361456	Stewart
MN: MN	361456	Victoria
MN: MN	361456	Villard
MN: MN	361456	Waconia
MN: MN	361456	Waldorf
MN: MN	361456	Zumbro Falls




		QWEST CORP-MN
MN: MN	365142	ALBERT LEA
MN: MN	365142	APPLETON
MN: MN	365142	AUSTIN
MN: MN	365142	AVON
MN: MN	365142	BARNUM
MN: MN	365142	BATTLE LAKE
MN: MN	365142	BEMIDJI
MN: MN	365142	BIWABIK
MN: MN	365142	BRAHAM
MN: MN	365142	BRAINERD
MN: MN	365142	BRECKENRIDGE
MN: MN	365142	BUFFALO
MN: MN	365142	BUHL
MN: MN	365142	CALEDONIA
MN: MN	365142	CAMBRIDGE
MN: MN	365142	CARLTON
MN: MN	365142	CASS LAKE
MN: MN	365142	CHATFIELD
MN: MN	365142	CHISHOLM
MN: MN	365142	CLOQUET
MN: MN	365142	COHASSET
MN: MN	365142	COLD SPRING
MN: MN	365142	COLERAINE
MN: MN	365142	COMSTOCK
MN: MN	365142	COOK



MN: MN	365142	CROOKSTON
MN: MN	365142	DETROIT LAKES
MN: MN	365142	DULUTH
MN: MN	365142	EAST GRAND FORKS
MN: MN	365142	FARIBAULT
MN: MN	365142	FERGUS FALLS
MN: MN	365142	FOLEY
MN: MN	365142	GAYLORD
MN: MN	365142	GLENVILLE
MN: MN	365142	GLENWOOD
MN: MN	365142	GRAND MARAIS
MN: MN	365142	GRAND RAPIDS
MN: MN	365142	HAWLEY
MN: MN	365142	HENNING
MN: MN	365142	HIBBING
MN: MN	365142	HINCKLEY
MN: MN	365142	HOLDINGFORD
MN: MN	365142	ISANTI
MN: MN	365142	JACKSON
MN: MN	365142	KEEWATIN
MN: MN	365142	LAKE PARK
MN: MN	365142	LE SUEUR
MN: MN	365142	LITCHFIELD
MN: MN	365142	LITTLE FALLS
MN: MN	365142	LUVERNE
MN: MN	365142	MAHNOMEN
MN: MN	365142	MARBLE
MN: MN	365142	MARSHALL
MN: MN	365142	MONTEVIDEO
MN: MN	365142	MOOREHEAD
MN: MN	365142	MOOSE LAKE
MN: MN	365142	MORA
MN: MN	365142	MORRIS
MN: MN	365142	MOUNTAIN IRON
MN: MN	365142	MPLS
MN: MN	365142	NASHWAUK
MN: MN	365142	NICOLLET
MN: MN	365142	NISSWA
MN: MN	365142	NORTH BRANCH
MN: MN	365142	NORTHFIELD
MN: MN	365142	OGILVIE
MN: MN	365142	OLIVIA
MN: MN	365142	ORTONVILLE
MN: MN	365142	OWATONNA
MN: MN	365142	PARK RAPIDS
MN: MN	365142	PINE CITY
MN: MN	365142	PIPESTONE
MN: MN	365142	PRINCETON
MN: MN	365142	RED WING
MN: MN	365142	REDWOOD FALLS
MN: MN	365142	ROCHESTER
MN: MN	365142	ROYALTON
MN: MN	365142	RUSH CITY
MN: MN	365142	SABIN
MN: MN	365142	SANDSTONE
MN: MN	365142	SAUK CENTRE
MN: MN	365142	SILVER BAY
MN: MN	365142	SPIRIT LAKE
MN: MN	365142	ST CHARLES



MN: MN	365142	ST CLOUD
MN: MN	365142	ST JOSEPH
MN: MN	365142	ST PETER
MN: MN	365142	STAPLES
MN: MN	365142	STEWARTVILLE
MN: MN	365142	STILLWATER
MN: MN	365142	SWANVILLE
MN: MN	365142	THIEF RIVER FALLS
MN: MN	365142	TOFTE
MN: MN	365142	TRACY
MN: MN	365142	VIRGINIA
MN: MN	365142	WABASHA
MN: MN	365142	WADENA
MN: MN	365142	WASECA
MN: MN	365142	WILLMAR
MN: MN	365142	WINDOM
MN: MN	365142	WINONA



ARC-CAF-1

.915(b)(11)

line)

MULTI-LINE BUSINESS

RESIDENCE / NP / BRI
(excluding Lifeline)

MULTI-LINE BUSINESS

<u>TRS</u>	<u>State</u> <u>USF</u>	<u>Federal</u> <u>SLC</u>	<u>Total Rate</u> <u>Ceiling</u> <u>Comp. Chgs</u>	<u>Tariff Period</u> <u>Projected Line</u>	<u>Federal</u> <u>SLC-MLB</u>	<u>MAX Curr Yr</u> <u>Res/NP/BRI</u> <u>ARC Rate</u>	<u>MAX Curr Yr</u> <u>ARC Rev</u>	<u>MLB</u> <u>ARC Rate</u>	<u>MAX Curr Yr</u> <u>ARC Rev</u>
------------	----------------------------	------------------------------	--	---	----------------------------------	--	--------------------------------------	-------------------------------	--------------------------------------


			22.96			0.50		\$ 1.00	
			30.16			0.00		\$ 1.00	
			22.57			0.50		\$ 1.00	
			24.23			0.50		\$ 1.00	
			23.16			0.50		\$ 1.00	
			31.08			0.00		\$ 1.00	
			24.63			0.50		\$ 1.00	
			22.32			0.50		\$ 1.00	
			22.5			0.50		\$ 1.00	
			22.32			0.50		\$ 1.00	
			30.16			0.00		\$ 1.00	
			22.89			0.50		\$ 1.00	
			22.92			0.50		\$ 1.00	
			23.81			0.50		\$ 1.00	
			23.45			0.50		\$ 1.00	
			25.52			0.50		\$ 1.00	
			22.91			0.50		\$ 1.00	
			25.14			0.50		\$ 1.00	
			22.92			0.50		\$ 1.00	
			33.47			0.00		\$ 1.00	
			23.95			0.50		\$ 1.00	
			23.55			0.50		\$ 1.00	
			24.45			0.50		\$ 1.00	
			24.01			0.50		\$ 1.00	
			22.93			0.50		\$ 1.00	
			22.65			0.50		\$ 1.00	
			23.27			0.50		\$ 1.00	
			24.32			0.50		\$ 1.00	
			24.58			0.50		\$ 1.00	
			22.4			0.50		\$ 1.00	
			23.95			0.50		\$ 1.00	
			23.91			0.50		\$ 1.00	
			22.32			0.50		\$ 1.00	
			25.34			0.50		\$ 1.00	

			21.6			0.50		\$ 1.00	
			21.6			0.50		\$ 1.00	
			29.23			0.50		\$ 1.00	
			22.38			0.50		\$ 1.00	
			21.6			0.50		\$ 1.00	
			22.38			0.50		\$ 1.00	
			22.38			0.50		\$ 1.00	
			22.38			0.50		\$ 1.00	
			22.38			0.50		\$ 1.00	
			25.35			0.50		\$ 1.00	
			25.79			0.50		\$ 1.00	
			25.35			0.50		\$ 1.00	


	22.1		0.50	\$	1.00
	22.1		0.50	\$	1.00
	22.38		0.50	\$	1.00
	22.38		0.50	\$	1.00
	22.38		0.50	\$	1.00
	22.1		0.50	\$	1.00
	21.6		0.50	\$	1.00
	22.1		0.50	\$	1.00
	23.68		0.50	\$	1.00
	23.2		0.50	\$	1.00
	31.3		0.00	\$	1.00
	21.6		0.50	\$	1.00
	22.38		0.50	\$	1.00
	29.12		0.50	\$	1.00
	21.6		0.50	\$	1.00
	26.1		0.50	\$	1.00
	21.6		0.50	\$	1.00
	29.76		0.24	\$	1.00
	25.35		0.50	\$	1.00
	26.1		0.50	\$	1.00
	23.2		0.50	\$	1.00
	25.35		0.50	\$	1.00
	22.38		0.50	\$	1.00
	22.38		0.50	\$	1.00
	21.6		0.50	\$	1.00
	25.35		0.50	\$	1.00
	22.38		0.50	\$	1.00
	25.35		0.50	\$	1.00
	22.38		0.50	\$	1.00
	25.35		0.50	\$	1.00
	22.38		0.50	\$	1.00
	22.38		0.50	\$	1.00

	21.46		0.50	\$	1.00
	21.41		0.50	\$	1.00
	21.19		0.50	\$	1.00
	24.99		0.50	\$	1.00
	27.64		0.50	\$	1.00
	21.1		0.50	\$	1.00
	21.24		0.50	\$	1.00
	22.96		0.50	\$	1.00
	22.87		0.50	\$	1.00
	21.19		0.50	\$	1.00
	21.59		0.50	\$	1.00
	30.75		0.00	\$	1.00
	24.68		0.50	\$	1.00
	20.89		0.50	\$	1.00
	30.75		0.00	\$	1.00
	24.69		0.50	\$	1.00
	21.79		0.50	\$	1.00
	22.58		0.50	\$	1.00
	21.64		0.50	\$	1.00
	22.62		0.50	\$	1.00
	21.42		0.50	\$	1.00
	23.17		0.50	\$	1.00
	21.86		0.50	\$	1.00
	21.14		0.50	\$	1.00
	25.29		0.50	\$	1.00


20.9	0.50	\$ 1.00
20.94	0.50	\$ 1.00
21.76	0.50	\$ 1.00
21.11	0.50	\$ 1.00
20.83	0.50	\$ 1.00
20.75	0.50	\$ 1.00
23.8	0.50	\$ 1.00
20.95	0.50	\$ 1.00
21.75	0.50	\$ 1.00
22.47	0.50	\$ 1.00
21.32	0.50	\$ 1.00
21.42	0.50	\$ 1.00
24.55	0.50	\$ 1.00
21.29	0.50	\$ 1.00
21.42	0.50	\$ 1.00
23.63	0.50	\$ 1.00
26.58	0.50	\$ 1.00
22.57	0.50	\$ 1.00
20.75	0.50	\$ 1.00
22.26	0.50	\$ 1.00
21.23	0.50	\$ 1.00
30.04	0.00	\$ 1.00
20.86	0.50	\$ 1.00
21.81	0.50	\$ 1.00
21	0.50	\$ 1.00
21	0.50	\$ 1.00
23.33	0.50	\$ 1.00
21.57	0.50	\$ 1.00
21.04	0.50	\$ 1.00
21.14	0.50	\$ 1.00
22.11	0.50	\$ 1.00
21.38	0.50	\$ 1.00
21.13	0.50	\$ 1.00
22.12	0.50	\$ 1.00
21.78	0.50	\$ 1.00
22.47	0.50	\$ 1.00
22.08	0.50	\$ 1.00
22.51	0.50	\$ 1.00
30.75	0.00	\$ 1.00
23.89	0.50	\$ 1.00
21.61	0.50	\$ 1.00
20.93	0.50	\$ 1.00
21.04	0.50	\$ 1.00
20.75	0.50	\$ 1.00
21.34	0.50	\$ 1.00
21.32	0.50	\$ 1.00
21.15	0.50	\$ 1.00
24.95	0.50	\$ 1.00
21.07	0.50	\$ 1.00
20.86	0.50	\$ 1.00
22.2	0.50	\$ 1.00
24.11	0.50	\$ 1.00
22.49	0.50	\$ 1.00
21.14	0.50	\$ 1.00
22.1	0.50	\$ 1.00
20.92	0.50	\$ 1.00
20.75	0.50	\$ 1.00
21.2	0.50	\$ 1.00
22.44	0.50	\$ 1.00



21.69
22.92
23.92
21.27
22.26
20.75
22.84
21.37
21.97
21.36
22.12
20.89
21.91
20.75
21.77
20.98
21.08



0.50
0.50
0.50
0.50
0.50
0.50
0.50
0.50
0.50
0.50
0.50
0.50
0.50
0.50
0.50
0.50
0.50
0.50
0.50
0.50



\$ 1.00
\$ 1.00
\$ 1.00
\$ 1.00
\$ 1.00
\$ 1.00
\$ 1.00
\$ 1.00
\$ 1.00
\$ 1.00
\$ 1.00
\$ 1.00
\$ 1.00
\$ 1.00
\$ 1.00
\$ 1.00
\$ 1.00
\$ 1.00
\$ 1.00
\$ 1.00




Filing Date (enter w/leading '):
Holding Company:
Filing Name:

4/16/2015
CenturyLink Operating Companies with Qwest (CenturyLink)
2012 Annual Filing Rate Ceiling TRP Form Revised with Missing Halo Minutes (

REDACTED – FOR PUBLIC INSPECTION


Study Area	EXCHANGES	Rate Ceiling Component Charge				
		Res / NP / BRI	SLB	Stand-alone	Mandatory	Mandatory
		Tariff Period	Tariff Period		Zone	
		<u>Projected Lines</u>	<u>Projected Lines</u>	<u>R1 rate</u>	<u>EAS</u>	<u>Charges</u>
MC MC 421151	Spectra Communications Missouri (T095)					
MC MC 421151	Amazonia					
MC MC 421151	Annapolis					
MC MC 421151	Arcola					
MC MC 421151	Aurora					
MC MC 421151	Avenue City					
MC MC 421151	Avilla					
MC MC 421151	Belgrade					
MC MC 421151	Bellevue					
MC MC 421151	Birch Tree					
MC MC 421151	Bolckow					
MC MC 421151	Boss					
MC MC 421151	Braymer					
MC MC 421151	Bronaugh Moundville					
MC MC 421151	Brunswick					
MC MC 421151	Bunker					
MC MC 421151	Caledonia					
MC MC 421151	Cameron					
MC MC 421151	Canton					
MC MC 421151	Centerville					
MC MC 421151	Clarence					
MC MC 421151	Clarksdale					
MC MC 421151	Collins					
MC MC 421151	Concordia					
MC MC 421151	Cosby					
MC MC 421151	Dadeville					
MC MC 421151	Dalton					
MC MC 421151	Easton					
MC MC 421151	Edgar Springs					
MC MC 421151	Eldorado Springs					
MC MC 421151	Ellsinore					
MC MC 421151	Elmer					
MC MC 421151	Eminence					
MC MC 421151	Everton					
MC MC 421151	Ewing					
MC MC 421151	Fillmore					
MC MC 421151	Fremont					
MC MC 421151	Golden City					
MC MC 421151	Gorin					
MC MC 421151	Gower					
MC MC 421151	Greenfield					
MC MC 421151	Grovespring					
MC MC 421151	Hamilton					
MC MC 421151	Hartville					
MC MC 421151	Helena					
MC MC 421151	Houston					
MC MC 421151	Humansville					
MC MC 421151	Hunnewell					
MC MC 421151	Irondale					

MC MC	421151	Ironton
MC MC	421151	Jerico Springs
MC MC	421151	Kahoka
MC MC	421151	Keytesville
MC MC	421151	Kidder
MC MC	421151	Kingston
MC MC	421151	La Plata
MC MC	421151	LaBelle
MC MC	421151	Laddoria
MC MC	421151	LaGrange
MC MC	421151	Lawson
MC MC	421151	Lesterville
MC MC	421151	Lewiston
MC MC	421151	Licking
MC MC	421151	Lowry City
MC MC	421151	Macon
MC MC	421151	Manes
MC MC	421151	Maysville
MC MC	421151	Milo
MC MC	421151	Monroe City
MC MC	421151	Montauk Park
MC MC	421151	Monticello
MC MC	421151	Mt. Vernon
MC MC	421151	Mtn. Grove
MC MC	421151	Nebo
MC MC	421151	Norwood
MC MC	421151	Oates
MC MC	421151	Osborn
MC MC	421151	Osceola
MC MC	421151	Palmyra
MC MC	421151	Paris
MC MC	421151	Perry
MC MC	421151	Plattsburg
MC MC	421151	Potosi
MC MC	421151	Raymondville
MC MC	421151	Revere
MC MC	421151	Roby
MC MC	421151	Rockville
MC MC	421151	Rosendale
MC MC	421151	Santa Fe
MC MC	421151	Sarcoxi
MC MC	421151	Savannah
MC MC	421151	Schell City
MC MC	421151	Shelbina
MC MC	421151	Shelbyville
MC MC	421151	Sheldon
MC MC	421151	Stewartsville
MC MC	421151	Stoutsville
MC MC	421151	Timber
MC MC	421151	Trimble
MC MC	421151	Turney
MC MC	421151	Van Buren
MC MC	421151	Vanzant
MC MC	421151	Walker
MC MC	421151	Wayland
MC MC	421151	Weaubleau
MC MC	421151	West Quincy
MC MC	421151	Whitesville
MC MC	421151	Winona





CenturyTel of Missouri (T804 &T805 &T806 &T807)


MC MC 429784	Centralia
MC MC 429784	Clark
MC MC 429784	Columbia
MC MC 429784	Hallsville
MC MC 429784	Sturgeon
MC MC 429785	Alton
MC MC 429785	Augusta
MC MC 429785	Belle
MC MC 429785	Bland
MC MC 429785	Blue Eye
MC MC 429785	Bourbon
MC MC 429785	Bradleyville
MC MC 429785	Branson
MC MC 429785	Branson West
MC MC 429785	Buffalo
MC MC 429785	Cabool
MC MC 429785	Cape Fair
MC MC 429785	Cassville
MC MC 429785	Caulfield
MC MC 429785	Cedar Creek
MC MC 429785	Chamois
MC MC 429785	Conway
MC MC 429785	Cross Timbers
MC MC 429785	Cuba
MC MC 429785	Dardenne/Lake St Louis
MC MC 429785	Defiance
MC MC 429785	Dora
MC MC 429785	Elkland
MC MC 429785	Exeter
MC MC 429785	Foley
MC MC 429785	Fordland
MC MC 429785	Foristell
MC MC 429785	Forsyth
MC MC 429785	Gainesville
MC MC 429785	Galena
MC MC 429785	Hawk Point
MC MC 429785	Hermann
MC MC 429785	Hermitage
MC MC 429785	High Hill
MC MC 429785	Highlandville
MC MC 429785	Holstein
MC MC 429785	Hurley
MC MC 429785	Jamestown
MC MC 429785	Jenkins
MC MC 429785	Jonesburg
MC MC 429785	Kimberling City
MC MC 429785	Koshkonong
MC MC 429785	Leasburg
MC MC 429785	Louisburg
MC MC 429785	Mano
MC MC 429785	Marshfield
MC MC 429785	Marthasville
MC MC 429785	Morrison
MC MC 429785	Moscow Mills
MC MC 429785	Mount Sterling
MC MC 429785	Mtn. View
MC MC 429785	New Melle
MC MC 429785	Niangua



MC MC 429785	O'Fallon
MC MC 429785	Old Monroe
MC MC 429785	Ozark
MC MC 429785	Pittsburg
MC MC 429785	Prairie Home
MC MC 429785	Preston
MC MC 429785	Protem
MC MC 429785	Reeds Spring
MC MC 429785	Rockaway Beach
MC MC 429785	Safe
MC MC 429785	Seymour
MC MC 429785	Shell Knob
MC MC 429785	Sparta
MC MC 429785	St James
MC MC 429785	St Peters
MC MC 429785	Summersville
MC MC 429785	Thayer
MC MC 429785	Theodosia
MC MC 429785	Thomasville
MC MC 429785	Troy
MC MC 429785	Truxton
MC MC 429785	Urbana
MC MC 429785	Vichy
MC MC 429785	Warrenton
MC MC 429785	Washburn
MC MC 429785	Wasola
MC MC 429785	Wentzville
MC MC 429785	West Plains
MC MC 429785	Wheatland
MC MC 429785	Willow Springs
MC MC 429785	Winfield
MC MC 429785	Wooldridge
MC MC 429785	Wright City
MC MC 429784	Ashland
MC MC 429784	Ava
MC MC 429784	Crane
MC MC 429784	Mansfield
MC MC 429784	Rocheport
	Embarq Missouri (T867 & T888)
MC MC 421957	Appleton City
MC MC 421957	Blackburn
MC MC 421957	Blairstown
MC MC 421957	Brazito
MC MC 421957	Buckner
MC MC 421957	Butler
MC MC 421957	Calhoun
MC MC 421957	California
MC MC 421957	Camden Point
MC MC 421957	Centertown
MC MC 421957	Centerview
MC MC 421957	Chilhowee
MC MC 421957	Clarksburg
MC MC 421957	Clinton
MC MC 421957	Coal
MC MC 421957	Cole Camp
MC MC 421957	Craig
MC MC 421957	Dearborn
MC MC 421957	Deepwater
MC MC 421957	Edgerton



MC MC	421957	Eugene
MC MC	421957	Fairfax
MC MC	421957	Ferrelview
MC MC	421957	FORT LEONARD
MC MC	421957	Green Ridge
MC MC	421957	Hardin
MC MC	421957	Harrisonville
MC MC	421957	Henrietta
MC MC	421957	Holden
MC MC	421957	Holt
MC MC	421957	HOPKINS
MC MC	421957	Houstonia
MC MC	421957	Ionia
MC MC	421957	Jefferson City
MC MC	421957	Kearney
MC MC	421957	King City
MC MC	421957	Kingsville
MC MC	421957	Lake Lotawana
MC MC	421957	Lebanon
MC MC	421957	Leeton
MC MC	421957	Lexington
MC MC	421957	Lincoln
MC MC	421957	Lone Jack
MC MC	421957	Malta Bend
MC MC	421957	MARYVILLE
MC MC	421957	Missouri City
MC MC	421957	Montrose
MC MC	421957	Mound City
MC MC	421957	New Bloomfield
MC MC	421957	Newburg
MC MC	421957	Norborne
MC MC	421957	Oak Grove
MC MC	421957	Odessa
MC MC	421957	Orrick
MC MC	421957	Otterville
MC MC	421957	Pickering
MC MC	421957	Platte City
MC MC	421957	Pleasant Hill
MC MC	421957	Richland
MC MC	421957	Rolla
MC MC	421957	Russellville
MC MC	421957	Salem
MC MC	421957	Smithton
MC MC	421957	St Robert
MC MC	421957	St Thomas
MC MC	421957	Strasburg
MC MC	421957	Sweet Springs
MC MC	421957	Syracuse
MC MC	421957	Taos
MC MC	421957	Tarkio
MC MC	421957	Tipton
MC MC	421957	Urich
MC MC	421957	Warrensburg
MC MC	421957	Warsaw
MC MC	421957	Waverly
MC MC	421957	Waynesville
MC MC	421957	Wellington
MC MC	421957	WESTON
MC MC	421957	Windsor





ARC-CAF-1

of Use

es Calculation (51.915(b)(11))

SLB (excluding Lifeline)

MULTI-LINE BUSINESS

RESIDENCE / NP

Lifel

MAX Curr Yr

Res/NP/BRI

ARC Rate

State

SLC

E911

TRS

State

USF

Federal

SLC

Total Rate

Ceiling

Comp. Chgs

Tariff Period

Projected Lines

Federal

SLC-MLB

22.84

18.63

21.79

19.87

23.04

20.43

18.63

18.63

18.63

18.63

24.15

19.11

20.43

18.63

17.89

19.11

18.63

20.91

18.63

18.63

18.63

20.43

18.63

20.43

25.5

18.63

20.95

21.01

19.11

22.84

18.63

21.79

18.63

19.87

18.14

23.44

18.63

28.45

20.43

21.5

20.1

24.05

20.85

23.34

23.48

23.2

18.63

20.43

18.63

0.50

0.50

0.50

0.50

0.50

0.50

0.50

0.50

0.50

0.50

0.50

0.50

0.50

0.50

0.50

0.50

0.50

0.50

0.50

0.50

0.50

0.50

0.50

0.50

0.50

0.50

0.50

0.50

0.50

0.50

0.50

0.50

0.50

0.50

0.50

0.50

0.50

0.50

0.50

0.50

0.50

0.50

0.50

0.50

0.50

0.50

0.50

0.50

0.50

	20.43		0.50
	20.43		0.50
	19.1		0.50
	20.95		0.50
	23.69		0.50
	21.16		0.50
	22.2		0.50
	18.14		0.50
	18.63		0.50
	18.63		0.50
	20.15		0.50
	18.63		0.50
	18.14		0.50
	18.63		0.50
	18.63		0.50
	18.9		0.50
	24.05		0.50
	18.63		0.50
	22.25		0.50
	20.43		0.50
	20.43		0.50
	18.63		0.50
	21.03		0.50
	18.63		0.50
	20.43		0.50
	20.43		0.50
	18.63		0.50
	20.43		0.50
	18.63		0.50
	18.63		0.50
	20.43		0.50
	20.43		0.50
	21.4		0.50
	19.14		0.50
	23.69		0.50
	21.5		0.50
	23.84		0.50
	20.59		0.50
	24.65		0.50
	20.43		0.50
	20.44		0.50
	22.36		0.50
	24.05		0.50
	20.43		0.50
	18.63		0.50
	22.99		0.50
	20.43		0.50
	20.43		0.50
	20.43		0.50
	22.66		0.50
	23.2		0.50
	18.63		0.50
	18.63		0.50
	22.25		0.50
	19.1		0.50
	18.63		0.50
	22.25		0.50
	26.1		0.50
	18.87		0.50



Filing Date (enter w/leading '):
Holding Company:
Filing Name:

4/16/2015
CenturyLink Operating Companies with Qwest (CenturyLink)
2012 Annual Filing Rate Ceiling TRP Form Revised with Missing Halo Minutes (

REDACTED – FOR PUBLIC INSPECTION

Study Area	EXCHANGES	Rate Ceiling Component Charge				
		Res / NP / BRI	SLB	Stand-alone	Mandatory	Zone
		<u>Projected Lines</u>	<u>Projected Lines</u>	<u>R1 rate</u>	<u>EAS</u>	<u>Charges</u>
MS MS 280458	CenturyTel of North Mississippi (T042)					
MS MS 280458	Byhalia					
MS MS 280458	Chulahoma					
MS MS 280458	Olive Branch					

of Use

ARC-CAF-1

es Calculation (51.915(b)(11))

SLB (excluding Lifeline)

RESIDENCE / NP

Lifel

MAX Curr Yr

Res/NP/BRI

ARC Rate

MULTI-LINE BUSINESS

Tariff Period

Federal

Projected Lines

SLC-MLB

State

SLC

E911

TRS

State

USF

Federal

SLC

Total Rate

Ceiling

Comp. Chgs

24.33

24.33

24.33

0.50

0.50

0.50

/ BRI (excluding
ine)

MULTI-LINE BUSINESS

MAX Curr Yr

MAX Curr Yr
ARC Rev

MLB
ARC Rate

MAX Curr Yr
ARC Rev

█	\$	1.00	█
█	\$	1.00	█
█	\$	1.00	█


Filing Date (enter w/leading '):
Holding Company:
Filing Name:


4/16/2015
CenturyLink Operating Companies with Qwest (CenturyLink)
2012 Annual Filing Rate Ceiling TRP Form Revised with Missing Halo Minutes (

REDACTED – FOR PUBLIC INSPECTION

Study Area	EXCHANGES	Rate Ceiling Component Charge				
		Res / NP / BRI	SLB	Stand-alone	Mandatory	Mandatory
		Tariff Period	Tariff Period		Zone	
		<u>Projected Lines</u>	<u>Projected Lines</u>	<u>R1 rate</u>	<u>EAS</u>	<u>Charges</u>
	CenturyTel of Montana (T146)					
MT MT 482249	Bigfork					
MT MT 482249	Columbia Falls					
MT MT 482249	Elmo					
MT MT 482249	Finley Point					
MT MT 482249	Hungry Horse					
MT MT 482249	Kalispell					
MT MT 482249	Lakeside					
MT MT 482249	Marion					
MT MT 482249	McGregor Lake					
MT MT 482249	Olney					
MT MT 482249	Polson					
MT MT 482249	Somers					
MT MT 482249	Swan Lake					
MT MT 482249	Whitefish					
MT MT 482249	Yellow Bay					
	QWEST CORP-MT					
MT MT 485104	ANACONDA					
MT MT 485104	BELGRADE					
MT MT 485104	BILLINGS					
MT MT 485104	BOULDER					
MT MT 485104	BOZEMAN					
MT MT 485104	BRIDGER					
MT MT 485104	BUTTE					
MT MT 485104	CASCADE					
MT MT 485104	CLYDE PARK					
MT MT 485104	COLSTRIP					
MT MT 485104	COLUMBUS					
MT MT 485104	CONRAD					
MT MT 485104	COOKE CITY					
MT MT 485104	CUT BANK					
MT MT 485104	DARBY					
MT MT 485104	DEER LODGE					
MT MT 485104	DILLON					
MT MT 485104	DUTTON					
MT MT 485104	EAST GLACIER PARK					
MT MT 485104	FAIRVIEW					
MT MT 485104	FORSYTH					
MT MT 485104	FRENCHTOWN					
MT MT 485104	FROMBERG					
MT MT 485104	GALLATIN GATEWAY					
MT MT 485104	GARDINER					
MT MT 485104	GLENDIVE					
MT MT 485104	GREAT FALLS					
MT MT 485104	HAMILTON					
MT MT 485104	HARDIN					
MT MT 485104	HAVRE					
MT MT 485104	HELENA					

MT MT	485104	JOLIET
MT MT	485104	LAUREL
MT MT	485104	LEWISTOWN
MT MT	485104	LIVINGSTON
MT MT	485104	MANHATTAN
MT MT	485104	MILES CITY
MT MT	485104	MISSOULA
MT MT	485104	RED LODGE
MT MT	485104	SAINT MARY
MT MT	485104	SHELBY
MT MT	485104	SIDNEY
MT MT	485104	STEVENSVILLE
MT MT	485104	TERRY
MT MT	485104	THREE FORKS
MT MT	485104	TOWNSEND
MT MT	485104	VICTOR
MT MT	485104	WARM SPRINGS
MT MT	485104	WEST GLACIER
MT MT	485104	WEST YELLOWSTONE
MT MT	485104	WHITEHALL
MT MT	485104	WIBAUX
MT MT	485104	WILLSALL
MT MT	485104	WOLF CREEK





22.33
22.33
22.33
22.33
22.33
22.33
22.33
22.33
22.33
22.33
22.33
22.33
22.33
22.33
22.33
22.33
22.33
22.33
22.33
22.33
22.33
22.33
22.33
22.33



0.50
0.50
0.50
0.50
0.50
0.50
0.50
0.50
0.50
0.50
0.50
0.50
0.50
0.50
0.50
0.50
0.50
0.50
0.50
0.50
0.50
0.50
0.50
0.50




Filing Date (enter w/leading '):
Holding Company:
Filing Name:

4/16/2015
CenturyLink Operating Companies with Qwest (CenturyLink)
2012 Annual Filing Rate Ceiling TRP Form Revised with Missing Halo Minutes (


REDACTED – FOR PUBLIC INSPECTION

Study Area	EXCHANGES	Rate Ceiling Component Charge				
		Res / NP / BRI	SLB	RESIDENCE / NP / BRI /	Mandatory	Zone
		Tariff Period	Tariff Period	Stand-alone	Mandatory	Zone
		<u>Projected Lines</u>	<u>Projected Lines</u>	<u>R1 rate</u>	<u>EAS</u>	<u>Charges</u>
NC: NC 230485	MEBTEL, INC North Carolina (T823 & T824)					
NC: NC 230485	Gatewood					
NC: NC 230485	Mebane					
NC: NC 230485	Milton					
	Central Telephone of North Carolina (T860)					
NC: NC 230471	ASHEBORO					
NC: NC 230471	BETHLEHEM					
NC: NC 230471	BISCOE					
NC: NC 230471	BOONVILLE					
NC: NC 230471	CANDOR					
NC: NC 230471	CATAWBA					
NC: NC 230471	DANBURY					
NC: NC 230471	DOBSON					
NC: NC 230471	EDEN					
NC: NC 230471	ELKIN					
NC: NC 230471	GRANITE FALLS					
NC: NC 230471	HAYS					
NC: NC 230471	HICKORY					
NC: NC 230471	HILDEBRAN					
NC: NC 230471	HILLSBOROUGH					
NC: NC 230471	MADISON					
NC: NC 230471	MOCKSVILLE					
NC: NC 230471	MOUNT AIRY					
NC: NC 230471	MOUNT GILEAD					
NC: NC 230471	MOUNTAIN VIEW					
NC: NC 230471	MULBERRY					
NC: NC 230471	NORTH WILKESBORO					
NC: NC 230471	PILOT MOUNTAIN					
NC: NC 230471	PROSPECT HILL					
NC: NC 230471	QUAKER GAP					
NC: NC 230471	RAMSEUR					
NC: NC 230471	ROARING GAP					
NC: NC 230471	ROXBORO					
NC: NC 230471	SANDY RIDGE					
NC: NC 230471	SEAGROVE					
NC: NC 230471	SHERRILLS FORD					
NC: NC 230471	STATE ROAD					
NC: NC 230471	STONEVILLE					
NC: NC 230471	TIMBERLAKE					
NC: NC 230471	TROY					
NC: NC 230471	VALDESE					
NC: NC 230471	WALKERTOWN					
NC: NC 230471	WALNUT COVE					
NC: NC 230471	WEST END					
NC: NC 230471	WEST JEFFERSON					
NC: NC 230471	YADKINVILLE					
NC: NC 230471	YANCEYVILLE					
	CAROLINA TELEPHONE (T861 & T887)					
NC: NC 230470	AHOSKIE					


NC: NC	230470	ANGIER
NC: NC	230470	ATLANTIC
NC: NC	230470	AULANDER
NC: NC	230470	AURORA
NC: NC	230470	AYDEN
NC: NC	230470	BAILEY
NC: NC	230470	BATH
NC: NC	230470	BAYBORO
NC: NC	230470	BEAUFORT
NC: NC	230470	BELHAVEN
NC: NC	230470	BENSON
NC: NC	230470	BETHEL
NC: NC	230470	BEULAVILLE
NC: NC	230470	BLADENBORO
NC: NC	230470	BONLEE
NC: NC	230470	BUXTON
NC: NC	230470	CARTHAGE
NC: NC	230470	CHADBOURN
NC: NC	230470	CLARKTON
NC: NC	230470	CLAYTON
NC: NC	230470	CLINTON
NC: NC	230470	COINJOCK
NC: NC	230470	COLERAIN
NC: NC	230470	COLUMBIA
NC: NC	230470	CONWAY
NC: NC	230470	CRESWELL
NC: NC	230470	DUNN
NC: NC	230470	DUNN-CUMBERLAND
NC: NC	230470	EDENTON
NC: NC	230470	ELIZABETH CITY
NC: NC	230470	ELIZABETHTOWN
NC: NC	230470	ELM CITY
NC: NC	230470	ENFIELD
NC: NC	230470	ENGELHARD
NC: NC	230470	FAISON
NC: NC	230470	FARMVILLE
NC: NC	230470	FAYETTEVILLE
NC: NC	230470	FOUNTAIN
NC: NC	230470	FOUR OAKS
NC: NC	230470	FRANKLINTON
NC: NC	230470	FREMONT
NC: NC	230470	FUQUAY VARINA
NC: NC	230470	GARLAND
NC: NC	230470	GATESVILLE
NC: NC	230470	GIBSONVILLE
NC: NC	230470	GOLDSTON
NC: NC	230470	GREENVILLE
NC: NC	230470	GRIFTON
NC: NC	230470	HALIFAX
NC: NC	230470	HAMILTON
NC: NC	230470	HAVELOCK
NC: NC	230470	HENDERSON
NC: NC	230470	HERTFORD
NC: NC	230470	HOLLY RIDGE
NC: NC	230470	JACKSON
NC: NC	230470	JACKSONVILLE
NC: NC	230470	KENANSVILLE
NC: NC	230470	KENLY
NC: NC	230470	KERNERSVILLE



NC: NC	230470	KILL DEVIL HILLS
NC: NC	230470	KINSTON
NC: NC	230470	KITTY HAWK
NC: NC	230470	LA GRANGE
NC: NC	230470	LAKE WACCAMAW
NC: NC	230470	LEWISTON
NC: NC	230470	LILLINGTON
NC: NC	230470	LITTLETON
NC: NC	230470	LOUISBURG
NC: NC	230470	LUCAMA
NC: NC	230470	MAMIE
NC: NC	230470	MANTEO
NC: NC	230470	MARSHALLBERG
NC: NC	230470	MAXTON
NC: NC	230470	MAYSVILLE
NC: NC	230470	MOREHEAD CITY
NC: NC	230470	MOSS HILL
NC: NC	230470	MOYOCK
NC: NC	230470	MURFREESBORO
NC: NC	230470	NASHVILLE
NC: NC	230470	NEW BERN
NC: NC	230470	NEWPORT
NC: NC	230470	NEWTON GROVE
NC: NC	230470	NORLINA
NC: NC	230470	OCRACOKE
NC: NC	230470	ORIENTAL
NC: NC	230470	OXFORD
NC: NC	230470	PARKTON
NC: NC	230470	PINEHURST
NC: NC	230470	PINETOPS
NC: NC	230470	PINEY WOODS
NC: NC	230470	PINK HILL
NC: NC	230470	PITTSBORO
NC: NC	230470	PLYMOUTH
NC: NC	230470	POLLOCKSVILLE
NC: NC	230470	PRINCETON
NC: NC	230470	RAEFORD
NC: NC	230470	RED SPRINGS
NC: NC	230470	RICH SQUARE
NC: NC	230470	RICHLANDS
NC: NC	230470	ROANOKE RAPIDS
NC: NC	230470	ROBBINS
NC: NC	230470	ROBERSONVILLE
NC: NC	230470	ROCKY MOUNT
NC: NC	230470	ROSE HILL
NC: NC	230470	ROSEBORO
NC: NC	230470	ROXBEL
NC: NC	230470	SAINT PAULS
NC: NC	230470	SCOTLAND NECK
NC: NC	230470	SEABOARD
NC: NC	230470	SHILOH
NC: NC	230470	SILER CITY
NC: NC	230470	Slygo
NC: NC	230470	SMITHFIELD
NC: NC	230470	SNEADS FERRY
NC: NC	230470	SNOW HILL
NC: NC	230470	SOUTH MILLS
NC: NC	230470	SOUTHERN PINES
NC: NC	230470	SPRING HOPE



NC: NC	230470	STANTONSBURG
NC: NC	230470	SUNBURY
NC: NC	230470	SWANQUARTER
NC: NC	230470	SWANSBORO
NC: NC	230470	SWANSBORO WEST CARTERET
NC: NC	230470	TABOR CITY
NC: NC	230470	TARBORO
NC: NC	230470	TOPSAIL ISLAND
NC: NC	230470	TRENTON
NC: NC	230470	VANCEBORO
NC: NC	230470	VASS
NC: NC	230470	WAKE FOREST
NC: NC	230470	WALLACE
NC: NC	230470	WARRENTON
NC: NC	230470	WARSAW
NC: NC	230470	WASHINGTON
NC: NC	230470	WAVES
NC: NC	230470	WEEKSVILLE
NC: NC	230470	WELCH
NC: NC	230470	WELDON
NC: NC	230470	WHISPERING PINES
NC: NC	230470	WHITAKERS
NC: NC	230470	WHITEVILLE
NC: NC	230470	WILLIAMSTON
NC: NC	230470	WILSON
NC: NC	230470	WINDSOR
NC: NC	230470	WINTON
NC: NC	230470	WOODLAND
NC: NC	230470	WOODVILLE




Filing Date (enter w/leading '):
Holding Company:
Filing Name:

4/16/2015
CenturyLink Operating Companies with Qwest (CenturyLink)
2012 Annual Filing Rate Ceiling TRP Form Revised with Missing Halo Minutes (

REDACTED – FOR PUBLIC INSPECTION

Study Area	EXCHANGES	Rate Ceiling Component Charge				
		Res / NP / BRI	SLB	Stand-alone	Mandatory	Zone
		<u>Tariff Period</u>	<u>Tariff Period</u>	<u>R1 rate</u>	<u>EAS</u>	<u>Charges</u>
	United Telephone Company of the West - Nebraska (T874)					
NE: NE 371595	Bayard					
NE: NE 371595	Broadwater					
NE: NE 371595	GERING					
NE: NE 371595	Kimball					
NE: NE 371595	Lewellen					
NE: NE 371595	Lyman					
NE: NE 371595	Minatare					
NE: NE 371595	Mitchell					
NE: NE 371595	Morrill					
NE: NE 371595	Oshkosh					
NE: NE 371595	Potter					
NE: NE 371595	Scottsbluff					
NE: NE 371595	Chappell					
	QWEST CORP-NE					
NE: NE 375143	AINSWORTH					
NE: NE 375143	ALLIANCE					
NE: NE 375143	ATKINSON					
NE: NE 375143	ATLANTA					
NE: NE 375143	AXTELL					
NE: NE 375143	BENNINGTON					
NE: NE 375143	BIG SPRINGS					
NE: NE 375143	BRIDGEPORT					
NE: NE 375143	BROKEN BOW					
NE: NE 375143	CAIRO					
NE: NE 375143	CENTRAL CITY					
NE: NE 375143	CHADRON					
NE: NE 375143	CLARKSON					
NE: NE 375143	CRAWFORD					
NE: NE 375143	ELKHORN					
NE: NE 375143	ELM CREEK					
NE: NE 375143	ELWOOD					
NE: NE 375143	EMERSON					
NE: NE 375143	FARWELL					
NE: NE 375143	FREMONT					
NE: NE 375143	FULLERTON					
NE: NE 375143	GOTHENBURG					
NE: NE 375143	GRAND ISLAND					
NE: NE 375143	GRETNA					
NE: NE 375143	HARRISON					
NE: NE 375143	HOLDREGE					
NE: NE 375143	HOMER					
NE: NE 375143	HOWELLS					
NE: NE 375143	HUMPHREY					
NE: NE 375143	LAUREL					
NE: NE 375143	LEXINGTON					
NE: NE 375143	LOUP CITY					
NE: NE 375143	LYONS					

NE: NE	375143	MC COOK
NE: NE	375143	MINDEN
NE: NE	375143	NORFOLK
NE: NE	375143	NORTH PLATTE
NE: NE	375143	OAKLAND
NE: NE	375143	OGALLALA
NE: NE	375143	OMAHA
NE: NE	375143	ONEILL
NE: NE	375143	OXFORD
NE: NE	375143	PENDER
NE: NE	375143	PILGER
NE: NE	375143	RANDOLPH
NE: NE	375143	SCHUYLER
NE: NE	375143	SIDNEY
NE: NE	375143	SILVER CREEK
NE: NE	375143	SO SX CITY
NE: NE	375143	SPRINGFIELD
NE: NE	375143	ST LIBORY
NE: NE	375143	ST PAUL
NE: NE	375143	TEKAMAH
NE: NE	375143	VALENTINE
NE: NE	375143	VALLEY
NE: NE	375143	WAKEFIELD
NE: NE	375143	WAYNE
NE: NE	375143	WEST POINT
NE: NE	375143	WOOD RIVER
NE: NE	375143	YANKTON



ARC-CAF-1

of Use

es Calculation (51.915(b)(11))
 SLB (excluding Lifeline)

State <u>SLC</u>	<u>E911</u>	<u>TRS</u>	State <u>USF</u>	Federal <u>SLC</u>	Total Rate Ceiling Comp. Chgs	MULTI-LINE BUSINESS		RESIDENCE / NP
						<u>Tariff Period</u> <u>Projected Lines</u>	Federal <u>SLC-MLB</u>	Lifel MAX Curr Yr Res/NP/BRI ARC Rate
					25.86			0.50
					22.67			0.50
					24.75			0.50
					22.67			0.50
					24.26			0.50
					25.86			0.50
					25.86			0.50
					25.86			0.50
					25.86			0.50
					24.26			0.50
					22.67			0.50
					24.75			0.50
					22.67			0.50
					26.37			0.50
					26.37			0.50
					26.62			0.50
					26.37			0.50
					26.62			0.50
					26.67			0.50
					27.37			0.50
					25.87			0.50
					25.87			0.50
					27.37			0.50
					26.62			0.50
					26.62			0.50
					25.87			0.50
					26.87			0.50
					26.67			0.50
					27.37			0.50
					26.37			0.50
					25.87			0.50
					27.37			0.50
					28.17			0.50
					26.37			0.50
					25.87			0.50
					26.37			0.50
					27.17			0.50
					26.62			0.50
					27.07			0.50
					26.62			0.50
					25.87			0.50
					26.62			0.50
					25.87			0.50
					26.62			0.50
					26.37			0.50
					26.87			0.50

Filing Date (enter w/leading '):
Holding Company:
Filing Name:

4/16/2015
CenturyLink Operating Companies with Qwest (CenturyLink)
2012 Annual Filing Rate Ceiling TRP Form Revised with Missing Halo Minutes (

REDACTED – FOR PUBLIC INSPECTION

Study Area	EXCHANGES	Rate Ceiling Component Charge				
		Res / NP / BRI	SLB	Stand-alone	Mandatory	Zone
		<u>Tariff Period</u>	<u>Tariff Period</u>	<u>R1 rate</u>	<u>EAS</u>	<u>Charges</u>
	United Telephone Company of New Jersey (T857)					
NJ: NJ 160138	Andover					
NJ: NJ 160138	Belle Mead					
NJ: NJ 160138	Belvidere					
NJ: NJ 160138	Blairstown					
NJ: NJ 160138	Bloomsbury					
NJ: NJ 160138	Branchville					
NJ: NJ 160138	Califon					
NJ: NJ 160138	Chester					
NJ: NJ 160138	Clinton					
NJ: NJ 160138	Columbia					
NJ: NJ 160138	Flemington					
NJ: NJ 160138	Franklin					
NJ: NJ 160138	Frenchtown					
NJ: NJ 160138	Great Meadows					
NJ: NJ 160138	Hampton					
NJ: NJ 160138	High Bridge					
NJ: NJ 160138	Hope					
NJ: NJ 160138	Lebanon					
NJ: NJ 160138	Lk Mohawk					
NJ: NJ 160138	Long Valley					
NJ: NJ 160138	Montague					
NJ: NJ 160138	Newton					
NJ: NJ 160138	Oldwick					
NJ: NJ 160138	Oxford					
NJ: NJ 160138	Sussex					
NJ: NJ 160138	Whitehouse					

Filing Date (enter w/leading '):
Holding Company:
Filing Name:

4/16/2015
CenturyLink Operating Companies with Qwest (CenturyLink)
2012 Annual Filing Rate Ceiling TRP Form Revised with Missing Halo Minutes (

REDACTED – FOR PUBLIC INSPECTION

Study Area	EXCHANGES	Rate Ceiling Component Charge				
		Res / NP / BRI Tariff Period <u>Projected Lines</u>	SLB Tariff Period <u>Projected Lines</u>	Stand-alone <u>R1 rate</u>	Mandatory <u>EAS</u>	Mandatory Zone <u>Charges</u>
CenturyTel of the Southwest - New Mexico (T112)						
NM NM 492274	Fence Lake					
NM NM 492274	Pecos					
NM NM 492274	Pine Hill					
NM NM 492274	Ramah					
NM NM 492274	Vanderwagen					
NM NM 492274	Zuni					
QWEST CORP-NM						
NM NM 495105	ALAMOGORDO					
NM NM 495105	ALBUQUERQUE					
NM NM 495105	ANGEL FIRE					
NM NM 495105	ANTHONY					
NM NM 495105	ARTESIA					
NM NM 495105	AZTEC					
NM NM 495105	BAYARD					
NM NM 495105	BELEN					
NM NM 495105	BERNALILLO					
NM NM 495105	CHAPARRAL					
NM NM 495105	CIMARRON					
NM NM 495105	CLOVIS					
NM NM 495105	DEMING					
NM NM 495105	ESTANCIA					
NM NM 495105	FARMINGTON					
NM NM 495105	GALLUP					
NM NM 495105	GRANTS					
NM NM 495105	HATCH					
NM NM 495105	LA MESA					
NM NM 495105	LAGUNA					
NM NM 495105	LAS CRUCES					
NM NM 495105	LAS VEGAS					
NM NM 495105	LOS ALAMOS					
NM NM 495105	LOS LUNAS					
NM NM 495105	MORIARTY					
NM NM 495105	MOUNTAINAIR					
NM NM 495105	PENA BLANCA					
NM NM 495105	PENASCO					
NM NM 495105	PORTALES					
NM NM 495105	QUESTA					
NM NM 495105	RATON					
NM NM 495105	RED RIVER					
NM NM 495105	ROSWELL					
NM NM 495105	SANTA FE					
NM NM 495105	SANTA TERESA					
NM NM 495105	SILVER CITY					
NM NM 495105	SOCORRO					
NM NM 495105	SPRINGER					
NM NM 495105	TAOS					
NM NM 495105	TIJERAS					

NM NM 495105

TUCUMCARI



ARC-CAF-1

of Use

es Calculation (51.915(b)(11))

SLB (excluding Lifeline)

					MULTI-LINE BUSINESS		RESIDENCE / NP	
							Lifel	
					Total Rate	Tariff Period	MAX Curr Yr	
State	<u>E911</u>	<u>TRS</u>	State	Federal	Ceiling	<u>Projected Lines</u>	Federal	Res/NP/BRI
<u>SLC</u>			<u>USF</u>	<u>SLC</u>	Comp. Chgs		<u>SLC-MLB</u>	ARC Rate
					23.83			0.50
					27.02			0.50
					23.83			0.50
					23.83			0.50
					23.83			0.50
					23.83			0.50
					23.83			0.50
					24.62			0.50
					25.14			0.50
					24.62			0.50
					24.77			0.50
					24.62			0.50
					24.62			0.50
					24.62			0.50
					25.14			0.50
					25.14			0.50
					24.77			0.50
					24.62			0.50
					25.72			0.50
					24.62			0.50
					25.14			0.50
					24.62			0.50
					24.62			0.50
					24.62			0.50
					24.62			0.50
					24.77			0.50
					24.77			0.50
					25.14			0.50
					24.77			0.50
					24.62			0.50
					24.62			0.50
					25.14			0.50
					25.14			0.50
					25.14			0.50
					25.14			0.50
					24.62			0.50
					25.72			0.50
					24.62			0.50
					24.62			0.50
					24.62			0.50
					24.9			0.50
					24.62			0.50
					24.77			0.50
					24.62			0.50
					24.62			0.50
					24.62			0.50
					24.62			0.50
					24.62			0.50
					25.14			0.50



24.62



0.50

██████████ \$

1.00 ██████████

Filing Date (enter w/leading '):
Holding Company:
Filing Name:

4/16/2015
CenturyLink Operating Companies with Qwest (CenturyLink)
2012 Annual Filing Rate Ceiling TRP Form Revised with Missing Halo Minutes (

REDACTED – FOR PUBLIC INSPECTION

Study Area	EXCHANGES	Rate Ceiling Component Charge				
		Res / NP / BRI	SLB	Stand-alone	Mandatory	Zone
		<u>Projected Lines</u>	<u>Projected Lines</u>	<u>R1 rate</u>	<u>EAS</u>	<u>Charges</u>
NV: NV 552223	CenturyTel of the Gem State Nevada (T147)					
NV: NV 552223	Mountain City					
	Owyhee					
	Embarq - Nevada (T878)					
NV: NV 552348	Henderson					
NV: NV 552348	Jean					
NV: NV 552348	Las Vegas					
NV: NV 552348	Laughlin					
NV: NV 552348	Mt Charleston					
NV: NV 552348	Nelson					
NV: NV 552348	Searchlight					

Filing Date (enter w/leading '):
Holding Company:
Filing Name:


4/16/2015
CenturyLink Operating Companies with Qwest (CenturyLink)
2012 Annual Filing Rate Ceiling TRP Form Revised with Missing Halo Minutes (

REDACTED – FOR PUBLIC INSPECTION

Study Area	EXCHANGES	Rate Ceiling Component Charge				
		Res / NP / BRI	SLB	Stand-alone	Mandatory	Zone
		<u>Projected Lines</u>	<u>Projected Lines</u>	<u>R1 rate</u>	<u>EAS</u>	<u>Charges</u>

QWEST CORP-North Dakota

- ND: ND 385144 BELFIELD
- ND: ND 385144 BISMARCK
- ND: ND 385144 CASSELTON
- ND: ND 385144 DICKINSON
- ND: ND 385144 EAST FAIRVIEW
- ND: ND 385144 EAST SIDNEY
- ND: ND 385144 EMERADO
- ND: ND 385144 FARGO
- ND: ND 385144 GARDNER
- ND: ND 385144 GRAFTON
- ND: ND 385144 GRAND FORKS
- ND: ND 385144 HATTON
- ND: ND 385144 HILLSBORO
- ND: ND 385144 JAMESTOWN
- ND: ND 385144 KINDRED
- ND: ND 385144 LARIMORE
- ND: ND 385144 LEONARD
- ND: ND 385144 MANDAN
- ND: ND 385144 MANVEL
- ND: ND 385144 MAYVILLE
- ND: ND 385144 MCINTOSH
- ND: ND 385144 MINTO
- ND: ND 385144 MORRISTOWN
- ND: ND 385144 NORTHWOOD
- ND: ND 385144 REYNOLDS
- ND: ND 385144 THOMPSON
- ND: ND 385144 VALLEY CITY
- ND: ND 385144 WAHPETON



ARC-CAF-1

of Use

es Calculation (51.915(b)(11))

SLB (excluding Lifeline)

					MULTI-LINE BUSINESS		RESIDENCE / NP	
					Tariff Period	Federal	Lifel	
State	<u>E911</u>	<u>TRS</u>	State	Federal	Total Rate	<u>Projected Lines</u>	<u>SLC-MLB</u>	MAX Curr Yr
<u>SLC</u>			<u>USF</u>	<u>SLC</u>	<u>Ceiling</u>			Res/NP/BRI
					<u>Comp. Chgs</u>			ARC Rate
					28.51			0.50
					26.14			0.50
					29.3			0.50
					27.11			0.50
					25.54			0.50
					25.54			0.50
					28.32			0.50
					26.44			0.50
					28.9			0.50
					27.11			0.50
					26.45			0.50
					27.68			0.50
					25.54			0.50
					26.32			0.50
					29.3			0.50
					26.13			0.50
					30.12			0.00
					25.87			0.50
					28.65			0.50
					25.93			0.50
					26.79			0.50
					26.83			0.50
					26.79			0.50
					26.71			0.50
					28.51			0.50
					28.9			0.50
					26.13			0.50
					27.16			0.50


Filing Date (enter w/leading '):
Holding Company:
Filing Name:

4/16/2015
CenturyLink Operating Companies with Qwest (CenturyLink)
2012 Annual Filing Rate Ceiling TRP Form Revised with Missing Halo Minutes (


REDACTED – FOR PUBLIC INSPECTION

Study Area	EXCHANGES	Rate Ceiling Component Charge				
		Res / NP / BRI	SLB	Stand-alone	Mandatory	Zone
		Tariff Period	Tariff Period	R1 rate	EAS	Charges
		<u>Projected Lines</u>	<u>Projected Lines</u>	<u>R1 rate</u>	<u>EAS</u>	<u>Charges</u>
	CenturyTel of Ohio (T120)					
OH OH 300630	Amherst					
OH OH 300630	Amherst South					
OH OH 300630	Avon					
OH OH 300630	Avon East					
OH OH 300630	Avon Lake					
OH OH 300630	Birmingham					
OH OH 300630	Lorain					
OH OH 300630	Lorain Main					
OH OH 300630	Meister					
OH OH 300630	Sheffield LK					
OH OH 300630	Vermilion					
	United Telephone Company of Ohio (T855)					
OH OH 300661	ADA					
OH OH 300661	ADAMSVILLE					
OH OH 300661	ADARIO					
OH OH 300661	ALEXANDRIA					
OH OH 300661	ALGER					
OH OH 300661	ANDOVER					
OH OH 300661	ANNA					
OH OH 300661	ANSONIA					
OH OH 300661	APPLE CREEK					
OH OH 300661	ARCANUM					
OH OH 300661	ARCHBOLD					
OH OH 300661	BARTLETT					
OH OH 300661	BEAVERDAM					
OH OH 300661	BELLE CENTER					
OH OH 300661	BELLEFONTAINE					
OH OH 300661	BELLVILLE					
OH OH 300661	BERLIN CENTER					
OH OH 300661	BIG PRAIRIE					
OH OH 300661	BLOOMDALE					
OH OH 300661	BLUFFTON					
OH OH 300661	BOTKINS					
OH OH 300661	BRADFORD					
OH OH 300661	BRISTOLVILLE					
OH OH 300661	BUCYRUS					
OH OH 300661	BUTLER					
OH OH 300661	BYHALIA					
OH OH 300661	CAIRO					
OH OH 300661	CALEDONIA					
OH OH 300661	CAMDEN					
OH OH 300661	CARDINGTON					
OH OH 300661	CENTERBURG					
OH OH 300661	CHATFIELD					
OH OH 300661	CHESTERHILL					
OH OH 300661	CHESTERVILLE					
OH OH 300661	CORTLAND					


OH OH	300661	CROOKSVILLE
OH OH	300661	CROTON
OH OH	300661	CYGNET
OH OH	300661	DAMASCUS
OH OH	300661	DANVILLE
OH OH	300661	DE GRAFF
OH OH	300661	DEFIANCE
OH OH	300661	DELPHOS
OH OH	300661	DESLER
OH OH	300661	DUNKIRK
OH OH	300661	EAST LIBERTY
OH OH	300661	EATON
OH OH	300661	ELDORADO
OH OH	300661	ELIDA
OH OH	300661	FLORIDA
OH OH	300661	FORT LORAMIE
OH OH	300661	FRAZEYSBURG
OH OH	300661	FREDERICKSBURG
OH OH	300661	FREDERICKTOWN
OH OH	300661	GAMBIER
OH OH	300661	GERALD
OH OH	300661	GETTYSBURG
OH OH	300661	GLENMONT
OH OH	300661	GLOUSTER
OH OH	300661	GOMER
OH OH	300661	GREEN SPRINGS
OH OH	300661	GREENE
OH OH	300661	GREENVILLE
OH OH	300661	GRELTON MALINTA
OH OH	300661	HAMLER
OH OH	300661	HARTFORD
OH OH	300661	HEBRON
OH OH	300661	HOLGATE
OH OH	300661	HOLLANSBURG
OH OH	300661	HOLMESVILLE
OH OH	300661	HUNTSVILLE
OH OH	300661	JACKSON CENTER
OH OH	300661	JEFFERSON
OH OH	300661	JEWELL
OH OH	300661	JOHNSTON
OH OH	300661	JOHNSTOWN
OH OH	300661	JOHNSVILLE
OH OH	300661	JUNCTION CITY
OH OH	300661	KIDRON
OH OH	300661	KILLBUCK
OH OH	300661	KINSMAN
OH OH	300661	LAFAYETTE
OH OH	300661	LAKE MILTON
OH OH	300661	LEBANON
OH OH	300661	LEXINGTON
OH OH	300661	LIBERTY CENTER
OH OH	300661	LIMA
OH OH	300661	LUCAS
OH OH	300661	LUCKEY
OH OH	300661	LYKENS
OH OH	300661	LYONS
OH OH	300661	MAGNETIC SPGS
OH OH	300661	MANSFIELD
OH OH	300661	MARENGO




OH OH	300661	MARSHALLVILLE
OH OH	300661	MARTINSBURG
OH OH	300661	MARYSVILLE
OH OH	300661	MASON
OH OH	300661	MCONNELSVILLE
OH OH	300661	METAMORA
OH OH	300661	MILFORD CENTER
OH OH	300661	MILLERSBURG
OH OH	300661	MOLINE
OH OH	300661	MORROW
OH OH	300661	Mount VICTORY
OH OH	300661	MT GILEAD
OH OH	300661	MT STERLING
OH OH	300661	MT VERNON
OH OH	300661	NAPOLEON
OH OH	300661	NASHVILLE
OH OH	300661	NEW LYME
OH OH	300661	NEW MADISON
OH OH	300661	NEW PARIS
OH OH	300661	NEW WINCHESTER
OH OH	300661	NEWTON FALLS
OH OH	300661	NORTH BENTON
OH OH	300661	NORTH LEWISBURG
OH OH	300661	OLD FORT
OH OH	300661	ORRVILLE
OH OH	300661	OTTAWA
OH OH	300661	PATASKALA
OH OH	300661	PENNSVILLE
OH OH	300661	PORTAGE
OH OH	300661	RAYMOND
OH OH	300661	REINERSVLE HKNY
OH OH	300661	RICHFLD CTR BRY
OH OH	300661	RIDGEWAY
OH OH	300661	RISING SUN
OH OH	300661	RITTMAN
OH OH	300661	ROCKFORD
OH OH	300661	ROSEWOOD
OH OH	300661	ROSSBURG
OH OH	300661	RUSHSYLVANIA
OH OH	300661	RUSSELLS POINT
OH OH	300661	SHELBY
OH OH	300661	SHILOH
OH OH	300661	SHREVE
OH OH	300661	SIDNEY
OH OH	300661	SMITHVILLE
OH OH	300661	SOUTH LEBANON
OH OH	300661	STERLING
OH OH	300661	STOCKPORT
OH OH	300661	STONY RIDGE
OH OH	300661	STRYKER
OH OH	300661	SUNBURY
OH OH	300661	SWANTON
OH OH	300661	UTICAHOMER
OH OH	300661	VAN WERT
OH OH	300661	VENEDOCIA
OH OH	300661	VERSAILLES
OH OH	300661	WARREN
OH OH	300661	WATERVILLE
OH OH	300661	WAUSEON




OH OH 300661	WAYLAND
OH OH 300661	WAYNESFIELD
OH OH 300661	WAYNESVILLE
OH OH 300661	WEST LIBERTY
OH OH 300661	WEST MANCHESTER
OH OH 300661	WEST MANSFIELD
OH OH 300661	WESTMINSTER
OH OH 300661	WINDHAM
OH OH 300661	WOODVILLE
OH OH 300661	WOOSTER
OH OH 300661	YORK CENTER







32.35
28.85
30.9
30.4
30.9
31.35
27.85
29.85
31.35
27.85
28.4
30.35
28.6
31.35
27.85
30.9
31.9
30.9
31.35
30.35
27.85
28.05
27.3
31.9
28.85
31.35
26.85
31.1
27.3
30.35
28.85
29.4
27.85
28.05
26.85
27.85
28.85
28.85
27.3
27.3
32.45
31.35
29.85
28.85
30.35
31.35
28.85
29.95
31.35
27.3
28.4
28.85
31.35
32.45
28.4
27.85
26.85
31.35
27.85



0.00
0.50
0.00
0.00
0.00
0.00
0.50
0.15
0.00
0.50
0.00
0.50
0.00
0.00
0.00
0.00
0.50
0.50
0.50
0.00
0.50
0.00
0.50
0.50
0.50
0.50
0.00
0.00
0.50
0.50
0.50
0.50
0.50
0.50
0.00
0.00
0.15
0.50
0.00
0.00
0.50
0.05
0.00
0.50
0.50
0.50
0.00
0.00
0.50
0.50
0.50
0.00
0.50



28.2
28.4
30.35
28.4
31.35
29.95
28.4
30.9
27.2
29.95
28.4
31.35
32.45
30.9
27.85
28.4
30.9
28.05
31.1
31.35
28.85
29.95
28.4
28.4
30.7
30.9
29.95
28.3
28.4
27.85
30.8
28.4
27.85
28.85
29.75
30.35
30.9
28.6
27.85
27.85
28.85
28.85
28.4
30.9
28.2
27.2
26.65
28.3
29.95
28.4
29.95
29.95
28.85
28.85
29.85
31.55
28.4
28.4
30.9



0.50
0.50
0.00
0.50
0.00
0.05
0.50
0.00
0.50
0.05
0.50
0.00
0.00
0.00
0.50
0.50
0.00
0.00
0.05
0.50
0.50
0.00
0.00
0.05
0.50
0.50
0.00
0.50
0.50
0.25
0.00
0.00
0.50
0.50
0.50
0.50
0.50
0.00
0.50
0.50
0.05
0.05
0.05
0.50
0.50
0.15
0.00
0.50
0.50
0.00



28.85
31.35
32.45
30.9
28.6
30.9
31.35
27.3
29.95
31.15
27.85



0.50
0.00
0.00
0.00
0.50
0.00
0.00
0.50
0.05
0.00
0.50

Filing Date (enter w/leading '):
Holding Company:
Filing Name:


4/16/2015
CenturyLink Operating Companies with Qwest (CenturyLink)
2012 Annual Filing Rate Ceiling TRP Form Revised with Missing Halo Minutes (

REDACTED – FOR PUBLIC INSPECTION

Study Area	EXCHANGES	Rate Ceiling Component Charge				
		Res / NP / BRI	SLB	Stand-alone	Mandatory	Mandatory
		Tariff Period	Tariff Period	R1 rate	EAS	Zone
		<u>Projected Lines</u>	<u>Projected Lines</u>	<u>R1 rate</u>	<u>EAS</u>	<u>Charges</u>

CenturyTel of Oregon & CenturyTel of Eastern Oregon (T144 & T145)

- OR: OR 532361 Aurora
- OR: OR 532361 Bly
- OR: OR 532361 Boardman
- OR: OR 532361 Bonanza
- OR: OR 532361 Brownsville
- OR: OR 532361 Burns
- OR: OR 532361 Camas Valley
- OR: OR 532361 Charbonneau
- OR: OR 532361 Chemult
- OR: OR 532361 Chiloquin
- OR: OR 532361 Creswell
- OR: OR 532361 Depoe Bay
- OR: OR 532361 Drain
- OR: OR 532361 Durkee
- OR: OR 532361 Echo
- OR: OR 532361 Fort Klamath
- OR: OR 532361 Fossil
- OR: OR 532361 Gilchrist
- OR: OR 532361 Gleneden Beach
- OR: OR 532361 Glide
- OR: OR 532361 Government Camp
- OR: OR 532361 Harney
- OR: OR 532361 Heppner
- OR: OR 532361 Huntington
- OR: OR 532361 Ione
- OR: OR 532361 Jewell
- OR: OR 532361 John Day
- OR: OR 532361 Knappa
- OR: OR 532361 Lakeview
- OR: OR 532361 Lebanon
- OR: OR 532361 Lexington
- OR: OR 532361 Long Creek
- OR: OR 532361 Malin
- OR: OR 532361 Maupin
- OR: OR 532361 Merrill
- OR: OR 532361 Mitchell
- OR: OR 532361 Monument
- OR: OR 532361 New Pine Creek
- OR: OR 532361 North Powder
- OR: OR 532361 North Umpqua
- OR: OR 532361 Paisley
- OR: OR 532361 Paulina
- OR: OR 532361 Pilot Rock
- OR: OR 532361 Pine Grove
- OR: OR 532361 Rocky Point
- OR: OR 532361 Scappoose
- OR: OR 532361 Seneca
- OR: OR 532361 Shedd



OR: OR 532361 Silver Lake
OR: OR 532361 Sprague River
OR: OR 532361 Spray
OR: OR 532361 Sweet Home
OR: OR 532361 Tygh Valley
OR: OR 532361 Ukiah
OR: OR 532361 Wamic
OR: OR 532361 Yoncalla


United Telephone of the Northwest - Oregon (T877)

OR: OR 532400 Arlington
OR: OR 532400 Bay City
OR: OR 532400 Beaver
OR: OR 532400 Butte Falls
OR: OR 532400 Carlton
OR: OR 532400 Cascade Locks
OR: OR 532400 Cloverdale
OR: OR 532400 Crater Lake
OR: OR 532400 Diamond Lake
OR: OR 532400 Fish Lake
OR: OR 532400 Garibaldi
OR: OR 532400 Grand Ronde
OR: OR 532400 Grass Valley
OR: OR 532400 Hood River
OR: OR 532400 Lincoln City
OR: OR 532400 Moro
OR: OR 532400 Mosier
OR: OR 532400 Odell
OR: OR 532400 Pacific City
OR: OR 532400 Parkdale
OR: OR 532400 Prospect
OR: OR 532400 Rockaway
OR: OR 532400 Rufus
OR: OR 532400 Shady Cove
OR: OR 532400 Sheridan
OR: OR 532400 The Dalles
OR: OR 532400 Tillamook
OR: OR 532400 Wasco
OR: OR 532400 White City
OR: OR 532400 Willamina

QWEST CORP-OR

OR: OR 535163 ALBANY
OR: OR 535163 ASHLAND
OR: OR 535163 ASTORIA
OR: OR 535163 ATHENA
OR: OR 535163 BAKER CITY
OR: OR 535163 BEND
OR: OR 535163 BLUE RIVER
OR: OR 535163 BURLINGTON
OR: OR 535163 CAMP SHERMAN
OR: OR 535163 CANNON BEACH
OR: OR 535163 CENTRAL POINT
OR: OR 535163 CORVALLIS
OR: OR 535163 COTTAGE GROVE
OR: OR 535163 CULVER
OR: OR 535163 DALLAS
OR: OR 535163 EUGENE
OR: OR 535163 FALLS CITY
OR: OR 535163 FLORENCE

OR: OR	535163	GOLD HILL
OR: OR	535163	GRANTS PASS
OR: OR	535163	HERMISTON
OR: OR	535163	INDEPENDENCE
OR: OR	535163	JACKSONVILLE
OR: OR	535163	JEFFERSON
OR: OR	535163	JUNCTION CITY
OR: OR	535163	KLAMATH FALLS
OR: OR	535163	LA PINE
OR: OR	535163	LAKE OSWEGO
OR: OR	535163	LEABURG
OR: OR	535163	LOWELL
OR: OR	535163	MADRAS
OR: OR	535163	MAPLETON
OR: OR	535163	MARCOLA
OR: OR	535163	MEDFORD
OR: OR	535163	MILTON-FREEWATER-STATELINE
OR: OR	535163	NEWPORT
OR: OR	535163	NORTH PLAINS
OR: OR	535163	NYSSA
OR: OR	535163	OAK GROVE - MILWAUKIE
OR: OR	535163	OAKLAND SUTHERLIN
OR: OR	535163	OAKRIDGE
OR: OR	535163	ONTARIO
OR: OR	535163	OREGON CITY
OR: OR	535163	OREGON SLOPE
OR: OR	535163	PENDLETON
OR: OR	535163	PHOENIX
OR: OR	535163	PORTLAND
OR: OR	535163	PRINEVILLE
OR: OR	535163	RAINIER
OR: OR	535163	REDMOND
OR: OR	535163	ROGUE RIVER
OR: OR	535163	ROSEBURG
OR: OR	535163	ROSEBURG-WINSTON(541-679)
OR: OR	535163	SALEM
OR: OR	535163	SEASIDE
OR: OR	535163	SILETZ
OR: OR	535163	SISTERS
OR: OR	535163	SPRINGFIELD
OR: OR	535163	ST HELENS
OR: OR	535163	STANFIELD
OR: OR	535163	STATELINE - WALLA WALLA
OR: OR	535163	TOLEDO
OR: OR	535163	UMATILLA
OR: OR	535163	VALE
OR: OR	535163	VENETA
OR: OR	535163	WARRENTON
OR: OR	535163	WESTPORT
OR: OR	535163	WOODBURN



ARC-CAF-1

of Use

es Calculation (51.915(b)(11))

SLB (excluding Lifeline)

					MULTI-LINE BUSINESS		RESIDENCE / NP
					Tariff Period	Federal	Lifel
State			State	Federal	Ceiling	Projected Lines	MAX Curr Yr
<u>SLC</u>	<u>E911</u>	<u>TRS</u>	<u>USF</u>	<u>SLC</u>	<u>Comp. Chgs</u>	<u>SLC-MLB</u>	Res/NP/BRI
							ARC Rate
					31.32		0.00
					27.59		0.50
					25.99		0.50
					27.59		0.50
					27.59		0.50
					25.81		0.50
					27.59		0.50
					31.32		0.00
					27.59		0.50
					27.59		0.50
					29.72		0.28
					25.99		0.50
					29.72		0.28
					25.99		0.50
					25.99		0.50
					27.59		0.50
					25.81		0.50
					29.72		0.28
					25.99		0.50
					27.59		0.50
					31.32		0.00
					25.81		0.50
					25.81		0.50
					25.99		0.50
					25.99		0.50
					25.99		0.50
					25.81		0.50
					25.99		0.50
					25.81		0.50
					27.59		0.50
					25.81		0.50
					25.81		0.50
					27.59		0.50
					25.81		0.50
					27.59		0.50
					25.99		0.50
					25.81		0.50
					16.69		0.50
					25.99		0.50
					27.59		0.50
					25.81		0.50
					25.99		0.50
					25.99		0.50
					25.81		0.50
					27.59		0.50
					31.32		0.00
					25.81		0.50
					29.72		0.28


Filing Date (enter w/leading '):
Holding Company:
Filing Name:

4/16/2015
CenturyLink Operating Companies with Qwest (CenturyLink)
2012 Annual Filing Rate Ceiling TRP Form Revised with Missing Halo Minutes (


REDACTED – FOR PUBLIC INSPECTION

Study Area	EXCHANGES	Rate Ceiling Component Charge				
		Res / NP / BRI	SLB	Stand-alone	Mandatory	Mandatory
		Tariff Period	Tariff Period		Zone	
		<u>Projected Lines</u>	<u>Projected Lines</u>	<u>R1 rate</u>	<u>EAS</u>	<u>Charges</u>

United Telephone of Pennsylvania (T856)
PA: PA 170209 Allensville
PA: PA 170209 Bedford
PA: PA 170209 Bedford Valley
PA: PA 170209 Beech Creek
PA: PA 170209 Belleville
PA: PA 170209 Biglerville
PA: PA 170209 Blacktown
PA: PA 170209 Blain
PA: PA 170209 Blue Ridge Summit
PA: PA 170209 Bruin
PA: PA 170209 Butler
PA: PA 170209 Carlisle
PA: PA 170209 Chambersburg
PA: PA 170209 Charlesville
PA: PA 170209 Chicora
PA: PA 170209 Claysburg
PA: PA 170209 Clearville
PA: PA 170209 Columbia
PA: PA 170209 Connoquenessing
PA: PA 170209 Dry Run
PA: PA 170209 Duncannon
PA: PA 170209 East Waterford
PA: PA 170209 Eau Claire
PA: PA 170209 Elizabethtown
PA: PA 170209 Emlenton
PA: PA 170209 Evans City
PA: PA 170209 Everett
PA: PA 170209 Fairfield
PA: PA 170209 Fayetteville
PA: PA 170209 Fishertown
PA: PA 170209 Foxburg
PA: PA 170209 Gettysburg
PA: PA 170209 Greencastle
PA: PA 170209 Hanover
PA: PA 170209 Harrisville
PA: PA 170209 Hewitt
PA: PA 170209 Hopewell
PA: PA 170209 Howard
PA: PA 170209 Hyndman
PA: PA 170209 Ickesburg
PA: PA 170209 Littlestown
PA: PA 170209 Liverpool
PA: PA 170209 Loysburg
PA: PA 170209 Loysville
PA: PA 170209 Maklesburg
PA: PA 170209 Marietta
PA: PA 170209 Marion
PA: PA 170209 Martinsburg



PA: PA	170209	Marysville
PA: PA	170209	McAlisterville
PA: PA	170209	McConnellsburg
PA: PA	170209	McConnellstown
PA: PA	170209	Mercersburg
PA: PA	170209	Meridian
PA: PA	170209	Mifflintown
PA: PA	170209	Mill Hall
PA: PA	170209	Millerstown
PA: PA	170209	Mount Joy
PA: PA	170209	Mountville
PA: PA	170209	Mt. Holly Springs
PA: PA	170209	New Bloomfield
PA: PA	170209	New Oxford
PA: PA	170209	Newburg
PA: PA	170209	Newport
PA: PA	170209	Newville
PA: PA	170209	Nixon
PA: PA	170209	No Washington
PA: PA	170209	Orbisonia
PA: PA	170209	Osterburg
PA: PA	170209	Parker
PA: PA	170209	Petrolia
PA: PA	170209	Plain Grove
PA: PA	170209	Port Royal
PA: PA	170209	Portersville
PA: PA	170209	Prospect
PA: PA	170209	Reedsville
PA: PA	170209	Richfield
PA: PA	170209	Roaring Spring
PA: PA	170209	Schellsburg
PA: PA	170209	Shade Gap
PA: PA	170209	Shippensburg
PA: PA	170209	Slippery Rock
PA: PA	170209	St Thomas
PA: PA	170209	State Line
PA: PA	170209	Thompsontown
PA: PA	170209	Three Springs
PA: PA	170209	Volant
PA: PA	170209	Waynesboro
PA: PA	170209	West Sunbury
PA: PA	170209	Williamsburg
PA: PA	170209	York Springs
PA: PA	170209	Zion



of Use

ARC-CAF-1

es Calculation (51.915(b)(11))
 SLB (excluding Lifeline)

					MULTI-LINE BUSINESS		RESIDENCE / NP	
							Lifel	
State	E911	TRS	State	Federal	Total Rate	Tariff Period	Federal	MAX Curr Yr
<u>SLC</u>	<u>E911</u>	<u>TRS</u>	<u>USF</u>	<u>SLC</u>	Ceiling	<u>Projected Lines</u>	<u>SLC-MLB</u>	Res/NP/BRI
					<u>Comp. Chgs</u>			ARC Rate
					23.8			0.50
					23.8			0.50
					23.8			0.50
					23.8			0.50
					23.8			0.50
					23.8			0.50
					23.8			0.50
					23.55			0.50
					23.8			0.50
					23.8			0.50
					23.8			0.50
					23.55			0.50
					23.55			0.50
					23.54			0.50
					23.8			0.50
					23.8			0.50
					23.8			0.50
					23.8			0.50
					23.55			0.50
					23.55			0.50
					23.8			0.50
					23.8			0.50
					23.8			0.50
					23.8			0.50
					23.55			0.50
					23.8			0.50
					23.55			0.50
					23.8			0.50
					23.8			0.50
					23.8			0.50
					23.8			0.50
					23.8			0.50
					23.55			0.50
					23.8			0.50
					23.55			0.50
					23.8			0.50
					23.8			0.50
					23.8			0.50
					23.8			0.50
					23.8			0.50
					23.8			0.50
					23.8			0.50
					23.8			0.50
					23.8			0.50
					23.55			0.50
					23.54			0.50
					23.8			0.50

Filing Date (enter w/leading '):
Holding Company:
Filing Name:

4/16/2015
CenturyLink Operating Companies with Qwest (CenturyLink)
2012 Annual Filing Rate Ceiling TRP Form Revised with Missing Halo Minutes (

REDACTED – FOR PUBLIC INSPECTION

Study Area	EXCHANGES	Rate Ceiling Component Charge				
		Res / NP / BRI	SLB	Stand-alone	Mandatory	Zone
		<u>Projected Lines</u>	<u>Projected Lines</u>	<u>R1 rate</u>	<u>EAS</u>	<u>Charges</u>
	United Telephone of the Carolinas - South Carolina (T862)					
SC: SC 240506	Beaufort					
SC: SC 240506	BRANCHVILLE					
SC: SC 240506	CHAPPELLS					
SC: SC 240506	CROSS HILL					
SC: SC 240506	Estill					
SC: SC 240506	EUTAWVILLE					
SC: SC 240506	Greenwood					
SC: SC 240506	Hampton					
SC: SC 240506	Hodges					
SC: SC 240506	Holly Hill					
SC: SC 240506	Laurel Bay					
SC: SC 240506	Low Country					
SC: SC 240506	Mountville					
SC: SC 240506	Ninety Six					
SC: SC 240506	Ridgeland					
SC: SC 240506	Saluda					
SC: SC 240506	St. Helena					
SC: SC 240506	Troy					
SC: SC 240506	Ware Shoals					

Filing Date (enter w/leading '):
Holding Company:
Filing Name:

4/16/2015
CenturyLink Operating Companies with Qwest (CenturyLink)
2012 Annual Filing Rate Ceiling TRP Form Revised with Missing Halo Minutes (

REDACTED – FOR PUBLIC INSPECTION

Study Area	EXCHANGES	Rate Ceiling Component Charge				
		Res / NP / BRI	SLB	Stand-alone	Mandatory	Zone
		<u>Tariff Period</u>	<u>Tariff Period</u>	<u>R1 rate</u>	<u>EAS</u>	<u>Charges</u>
	QWEST CORP-South Dakota					
SD: SD 395145	ABERDEEN					
SD: SD 395145	ARLINGTON					
SD: SD 395145	BELLE FOURCHE					
SD: SD 395145	CANTON					
SD: SD 395145	CAVOUR					
SD: SD 395145	CHAMBERLAIN					
SD: SD 395145	COLMAN					
SD: SD 395145	DE SMET					
SD: SD 395145	DEADWOOD					
SD: SD 395145	ELK POINT					
SD: SD 395145	FLANDREAU					
SD: SD 395145	HARRISBURG					
SD: SD 395145	HILL CITY					
SD: SD 395145	HURON					
SD: SD 395145	IROQUOIS					
SD: SD 395145	LAKE PRESTON					
SD: SD 395145	LEAD					
SD: SD 395145	MADISON					
SD: SD 395145	MCINTOSH					
SD: SD 395145	MILBANK					
SD: SD 395145	MILLER					
SD: SD 395145	MITCHELL					
SD: SD 395145	MORRISTOWN					
SD: SD 395145	PIERRE					
SD: SD 395145	RAPID CITY					
SD: SD 395145	REDFIELD					
SD: SD 395145	SIOUX FALLS					
SD: SD 395145	SPEARFISH					
SD: SD 395145	STURGIS					
SD: SD 395145	TEA					
SD: SD 395145	TIMBER LAKE					
SD: SD 395145	VERMILLION					
SD: SD 395145	VOLGA					
SD: SD 395145	WATERTOWN					
SD: SD 395145	WHITEWOOD					
SD: SD 395145	YANKTON					

Filing Date (enter w/leading '):
 Holding Company:
 Filing Name:

4/16/2015
 CenturyLink Operating Companies with Qwest (CenturyLink)
 2012 Annual Filing Rate Ceiling TRP Form Revised with Missing Halo Minutes (

REDACTED – FOR PUBLIC INSPECTION

Study Area	EXCHANGES	Rate Ceiling Component Charge				
		Res / NP / BRI	SLB	Stand-alone	Mandatory	Zone
		Tariff Period	Tariff Period			
		<u>Projected Lines</u>	<u>Projected Lines</u>	<u>R1 rate</u>	<u>EAS</u>	<u>Charges</u>
	CenturyTel of Claiborne Tennessee (T033)					
TN: TN 290557	New Tazewell					
TN: TN 290557	Sharps Chapel					
	CenturyTel of Adamsville, Inc. (T085)					
TN: TN 290552	Adamsville					
TN: TN 290552	Enville					
TN: TN 290552	Milledgeville					
TN: TN 290552	Shiloh					
TN: TN 290552	Yellow Creek					
	CenturyTel of Ooltewah-Collegedale, Inc. (T119)					
TN: TN 290574	Apison					
TN: TN 290574	Collegedale					
TN: TN 290574	Ooltewah					
	United Telephone of the Southeast LLC - Tennessee (T864)					
TN: TN 290567	Baileyton					
TN: TN 290567	Blountville					
TN: TN 290567	Bluff City					
TN: TN 290567	Bristol					
TN: TN 290567	Butler					
TN: TN 290567	Church Hill					
TN: TN 290567	Elizabethton					
TN: TN 290567	Erwin					
TN: TN 290567	Fall Branch					
TN: TN 290567	Greeneville					
TN: TN 290567	Hampton					
TN: TN 290567	Johnson City					
TN: TN 290567	Jonesboro					
TN: TN 290567	Kingsport					
TN: TN 290567	Limestone					
TN: TN 290567	Midway Sullivan					
TN: TN 290567	Midway Washington					
TN: TN 290567	Mosheim					
TN: TN 290567	Mountain City					
TN: TN 290567	Roan Mountain					
TN: TN 290567	Stoney Creek					
TN: TN 290567	Sullivan Gardens					

Filing Date (enter w/leading '):
Holding Company:
Filing Name:

4/16/2015
CenturyLink Operating Companies with Qwest (CenturyLink)
2012 Annual Filing Rate Ceiling TRP Form Revised with Missing Halo Minutes (

REDACTED – FOR PUBLIC INSPECTION

Study Area	EXCHANGES	Rate Ceiling Component Charge				
		Res / NP / BRI	SLB	RESIDENCE / NP / BRI /	Mandatory	Zone
		Tariff Period	Tariff Period	Stand-alone	Mandatory	Zone
		<u>Projected Lines</u>	<u>Projected Lines</u>	<u>R1 rate</u>	<u>EAS</u>	<u>Charges</u>
TX: TX 442117	CenturyTel of Port Aransas, Inc, Texas (T032) Port Aransas					
TX: TX 442140	CenturyTel of San Marcos, Inc. (T125) San Marcos1					
TX: TX 442101	CenturyTelephone of Lake Dallas, Inc. (T137) Lk Dallas					
TX: TX 442114	Central Telephone Company of Texas d/b/a CenturyLink (T869) Alvord					
TX: TX 442114	Berclair					
TX: TX 442114	Boonsville					
TX: TX 442114	Boyd					
TX: TX 442114	Buckholts					
TX: TX 442114	Charco					
TX: TX 442114	Chico					
TX: TX 442114	Clifton					
TX: TX 442114	Copperas Cove					
TX: TX 442114	Cranfills Gap					
TX: TX 442114	Decatur					
TX: TX 442114	Florence					
TX: TX 442114	Glen Flora					
TX: TX 442114	Heidenheimer					
TX: TX 442114	Holland					
TX: TX 442114	Humble					
TX: TX 442114	Hutto					
TX: TX 442114	Kempner					
TX: TX 442114	Killeen/Ft Hood					
TX: TX 442114	Krum					
TX: TX 442114	Laguna Park					
TX: TX 442114	Little River					
TX: TX 442114	Lometa					
TX: TX 442114	Milano					
TX: TX 442114	Moffat					
TX: TX 442114	Nolanville					
TX: TX 442114	Oenaville					
TX: TX 442114	Pawnee					
TX: TX 442114	Pettus					
TX: TX 442114	Ponder					
TX: TX 442114	Porter					
TX: TX 442114	Porter Hts					
TX: TX 442114	Rhome					
TX: TX 442114	Saint Jo					
TX: TX 442114	Salado					
TX: TX 442114	Sanger					
TX: TX 442114	Slidell					
TX: TX 442114	Stockdale					
TX: TX 442114	Sunset					

TX: TX	442114	Turnersville	
TX: TX	442114	West Columbia	
TX: TX	442114	Zabcikville	
		United Telephone Company of Texas d/b/a CenturyLink (T870)	
TX: TX	442084	Anderson	
TX: TX	442084	Arp	
TX: TX	442084	Athens	
TX: TX	442084	Bremond	
TX: TX	442084	Bridgeport	
TX: TX	442084	Brownsboro	
TX: TX	442084	Bullard	
TX: TX	442084	Cayuga	
TX: TX	442084	Chandler	
TX: TX	442084	Commerce	
TX: TX	442084	Cooper	
TX: TX	442084	Dublin	
TX: TX	442084	Eustace	
TX: TX	442084	FLAT	
TX: TX	442084	Frankston	
TX: TX	442084	Gatesville	
TX: TX	442084	Graford	
TX: TX	442084	Groesbeck	
TX: TX	442084	Hamilton	
TX: TX	442084	Hico	
TX: TX	442084	Jonesboro	
TX: TX	442084	Joplin	
TX: TX	442084	Kaufman	
TX: TX	442084	Kemp	
TX: TX	442084	Kerens	
TX: TX	442084	Koon Kreek	
TX: TX	442084	Kosse	
TX: TX	442084	Lk Palestine E	
TX: TX	442084	Mabank	
TX: TX	442084	Malakoff	
TX: TX	442084	Martins Mill	
TX: TX	442084	Millsap	
TX: TX	442084	Montalba	
TX: TX	442084	Murchison	
TX: TX	442084	Navasota	
TX: TX	442084	Neches	
TX: TX	442084	New London	
TX: TX	442084	Overton	
TX: TX	442084	Palestine	
TX: TX	442084	Palo Pinto	
TX: TX	442084	Paradise	
TX: TX	442084	Payne Springs	
TX: TX	442084	Perrin	
TX: TX	442084	Plantersville	
TX: TX	442084	Possum Kingdom	
TX: TX	442084	Pottsville	
TX: TX	442084	Price	
TX: TX	442084	Richards	
TX: TX	442084	Runaway Bay	
TX: TX	442084	Santo	
TX: TX	442084	Shiro	
TX: TX	442084	Stephenville	
TX: TX	442084	Tennessee Colon	
TX: TX	442084	Thornton	
TX: TX	442084	Tool Seven Pts	

TX: TX 442084
TX: TX 442084
TX: TX 442084
TX: TX 442084

Trinidad
Troup
Tucker
Washington



ARC-CAF-1

of Use

es Calculation (51.915(b)(11))

SLB (excluding Lifeline)

RESIDENCE / NP
Lifel

MULTI-LINE BUSINESS

MAX Curr Yr
Res/NP/BRI
ARC Rate

State
SLC

E911

TRS

State
USF

Federal
SLC

Total Rate
Ceiling
Comp. Chgs

Tariff Period
Projected Lines

Federal
SLC-MLB

[Redacted]

13.1

[Redacted]

0.50

[Redacted]

12.95

[Redacted]

0.50

[Redacted]

13.91

[Redacted]

0.50

[Redacted]

25.17

[Redacted]

0.50

25.17

0.50

25.17

0.50

25.17

0.50

25.17

0.50

25.17

0.50

25.17

0.50

25.17

0.50

25.17

0.50

25.17

0.50

25.17

0.50

25.17

0.50

25.17

0.50

25.17

0.50

25.17

0.50

25.17

0.50

25.17

0.50

25.17

0.50

25.17

0.50

25.17

0.50

25.17

0.50

25.17

0.50

25.17

0.50

25.17

0.50

25.17

0.50

25.17

0.50

25.17

0.50

25.17

0.50

25.17

0.50

25.17

0.50

25.17

0.50

25.17

0.50

25.17

0.50

25.17

0.50

25.17

0.50

25.17

0.50

25.17

0.50

25.17


0.50



29.17
29.52
29.17
29.17




0.50
0.48
0.50
0.50



\$
\$
\$
\$

1.00
1.00
1.00
1.00



Filing Date (enter w/leading '):
Holding Company:
Filing Name:


4/16/2015
CenturyLink Operating Companies with Qwest (CenturyLink)
2012 Annual Filing Rate Ceiling TRP Form Revised with Missing Halo Minutes (

REDACTED – FOR PUBLIC INSPECTION

Study Area	EXCHANGES	Rate Ceiling Component Charge				
		Res / NP / BRI	SLB	Stand-alone	Mandatory	Mandatory
		Tariff Period	Tariff Period		Zone	
		<u>Projected Lines</u>	<u>Projected Lines</u>	<u>R1 rate</u>	<u>EAS</u>	<u>Charges</u>

QWEST CORP-Utah

UT: UT 505107 ALTA
UT: UT 505107 AMERICAN FORK
UT: UT 505107 BEAVER
UT: UT 505107 BOUNTIFUL
UT: UT 505107 BRIAN HEAD
UT: UT 505107 BRIGHAM CITY
UT: UT 505107 CEDAR CITY
UT: UT 505107 CLEARFIELD
UT: UT 505107 CORINNE
UT: UT 505107 COTTONWOOD
UT: UT 505107 FARMINGTON
UT: UT 505107 HEBER CITY
UT: UT 505107 HOLLADAY
UT: UT 505107 HUNTSVILLE
UT: UT 505107 HURRICANE
UT: UT 505107 HYRUM
UT: UT 505107 KAYSVILLE
UT: UT 505107 KEARNS
UT: UT 505107 LEEDS
UT: UT 505107 LEHI
UT: UT 505107 LOGAN
UT: UT 505107 MAGNA
UT: UT 505107 MIDVALE
UT: UT 505107 MONROE
UT: UT 505107 MORGAN
UT: UT 505107 MOUNTAIN GREEN
UT: UT 505107 MURRAY
UT: UT 505107 NEPHI
UT: UT 505107 OGDEN
UT: UT 505107 OREM
UT: UT 505107 PARK CITY
UT: UT 505107 PAROWAN
UT: UT 505107 PAYSON
UT: UT 505107 PLEASANT GROVE
UT: UT 505107 PROVO
UT: UT 505107 RICHFIELD
UT: UT 505107 RICHMOND
UT: UT 505107 RIVERTON
UT: UT 505107 SAINT GEORGE
UT: UT 505107 SALEM
UT: UT 505107 SALINA
UT: UT 505107 SALT LAKE CITY
UT: UT 505107 SANTAQUIN
UT: UT 505107 SMITHFIELD
UT: UT 505107 SPANISH FORK
UT: UT 505107 SPRINGDALE
UT: UT 505107 SPRINGVILLE
UT: UT 505107 TOOELE



UT: UT
UT: UT

505107 VEYO
505107 WEST JORDAN



ARC-CAF-1

of Use

es Calculation (51.915(b)(11))
 SLB (excluding Lifeline)

RESIDENCE / NP
 Lifel
 MAX Curr Yr
 Res/NP/BRI
 ARC Rate

MULTI-LINE BUSINESS

<u>State</u>	<u>E911</u>	<u>TRS</u>	<u>State</u>	<u>Federal</u>	<u>Total Rate</u>	<u>Tariff Period</u>	<u>Federal</u>	
<u>SLC</u>			<u>USF</u>	<u>SLC</u>	<u>Ceiling</u>	<u>Projected Lines</u>	<u>SLC-MLB</u>	
					<u>Comp. Chgs</u>			
					21.2			0.50
					23.7			0.50
					22.2			0.50
					23.7			0.50
					21.2			0.50
					22.2			0.50
					22.2			0.50
					23.7			0.50
					22.2			0.50
					23.7			0.50
					23.7			0.50
					23.7			0.50
					22.2			0.50
					23.7			0.50
					23.7			0.50
					22.2			0.50
					22.2			0.50
					23.7			0.50
					23.7			0.50
					22.2			0.50
					23.7			0.50
					23.7			0.50
					22.2			0.50
					21.2			0.50
					23.7			0.50
					23.7			0.50
					21.2			0.50
					23.7			0.50
					23.7			0.50
					21.2			0.50
					22.2			0.50
					23.7			0.50
					23.7			0.50
					23.7			0.50
					22.2			0.50
					22.2			0.50
					23.7			0.50
					22.2			0.50
					23.7			0.50
					23.7			0.50
					22.2			0.50
					23.7			0.50
					22.2			0.50
					23.7			0.50
					22.2			0.50
					23.7			0.50
					22.2			0.50
					23.7			0.50



22.2
23.7



0.50
0.50

[REDACTED] \$
[REDACTED] \$

1.00 [REDACTED]
1.00 [REDACTED]



Filing Date (enter w/leading '):
Holding Company:
Filing Name:

4/16/2015
CenturyLink Operating Companies with Qwest (CenturyLink)
2012 Annual Filing Rate Ceiling TRP Form Revised with Missing Halo Minutes (

REDACTED – FOR PUBLIC INSPECTION

Study Area	EXCHANGES	Rate Ceiling Component Charge				
		Res / NP / BRI	SLB	Stand-alone	Mandatory	Mandatory
		Tariff Period	Tariff Period		Zone	
		<u>Projected Lines</u>	<u>Projected Lines</u>	<u>R1 rate</u>	<u>EAS</u>	<u>Charges</u>
VA: VA 190254	Central Telephone of Virginia (T858)					
VA: VA 190254	AltaVista					
VA: VA 190254	Ararat					
VA: VA 190254	Arvonnia					
VA: VA 190254	Axton					
VA: VA 190254	Bachelors Hall					
VA: VA 190254	Bassett					
VA: VA 190254	BeaverDam					
VA: VA 190254	Blackstone					
VA: VA 190254	Boones Mill					
VA: VA 190254	Brodnax					
VA: VA 190254	Brookneal					
VA: VA 190254	Brownsburg					
VA: VA 190254	Buckingham					
VA: VA 190254	Buena Vista					
VA: VA 190254	Burkeville					
VA: VA 190254	Burnt Chimney					
VA: VA 190254	Charlottesville					
VA: VA 190254	Collinsville					
VA: VA 190254	Crewe					
VA: VA 190254	Crozet					
VA: VA 190254	Dillwyn					
VA: VA 190254	Farmville					
VA: VA 190254	Ferrum					
VA: VA 190254	Fieldale					
VA: VA 190254	Fork Union					
VA: VA 190254	Front Royal					
VA: VA 190254	Gladys					
VA: VA 190254	Glasgow					
VA: VA 190254	Gum Tree					
VA: VA 190254	Halifax					
VA: VA 190254	Hampden-Sydney					
VA: VA 190254	Kenbridge					
VA: VA 190254	La Crosse					
VA: VA 190254	Lexington					
VA: VA 190254	Luray					
VA: VA 190254	Martinsville					
VA: VA 190254	Meadows of Dan					
VA: VA 190254	Montpelier					
VA: VA 190254	Natural Bridge					
VA: VA 190254	Palmyra					
VA: VA 190254	Prospect					
VA: VA 190254	Ridgeway					
VA: VA 190254	Rocky Mount					
VA: VA 190254	Rustburg					
VA: VA 190254	Schuyler					
VA: VA 190254	Scottsville					
VA: VA 190254	Shenandoah					
VA: VA 190254	South Boston					

VA: VA	190254	South Hill
VA: VA	190254	Spencer
VA: VA	190254	Stanardsville
VA: VA	190254	Stanley
VA: VA	190254	Stuart
VA: VA	190254	Turbeville
VA: VA	190254	Union Hall
VA: VA	190254	Victoria
VA: VA	190254	Virgilina
VA: VA	190254	Volens
VA: VA	190254	Washington
VA: VA	190254	Whitmell
VA: VA	190254	Woolwine
		United Telephone of Virginia (T859)
VA: VA	190567	Abingdon
VA: VA	190567	Austinville
VA: VA	190567	Bland
VA: VA	190567	Bristol
VA: VA	190567	Cana
VA: VA	190567	Ceres
VA: VA	190567	Chilhowie
VA: VA	190567	Comers Rock-Elk Creek
VA: VA	190567	Cripple Creek
VA: VA	190567	Damascus
VA: VA	190567	Fries
VA: VA	190567	Galax
VA: VA	190567	Gate City
VA: VA	190567	Glade Spring
VA: VA	190567	Hillsville
VA: VA	190567	Independence
VA: VA	190567	Konnarock
VA: VA	190567	Laurel Fork
VA: VA	190567	Marion
VA: VA	190567	Max Meadows
VA: VA	190567	Meadowview
VA: VA	190567	Morrison City
VA: VA	190567	Mouth of Wilson
VA: VA	190567	Rich Valley
VA: VA	190567	Rural Retreat
VA: VA	190567	Saltville
VA: VA	190567	Sugar Grove
VA: VA	190567	Sylvatus
VA: VA	190567	Wytheville



ARC-CAF-1

of Use

es Calculation (51.915(b)(11))
 SLB (excluding Lifeline)

					MULTI-LINE BUSINESS		RESIDENCE / NP	
							Lifel	
							MAX Curr Yr	
							Res/NP/BRI	
							ARC Rate	
State			State	Federal	Total Rate	Tariff Period	Federal	
<u>SLC</u>	<u>E911</u>	<u>TRS</u>	<u>USF</u>	<u>SLC</u>	<u>Ceiling</u>	<u>Projected Lines</u>	<u>SLC-MLB</u>	
					<u>Comp. Chgs</u>			
					23.5			0.50
					17.69			0.50
					19.2			0.50
					20.66			0.50
					22.81			0.50
					18.82			0.50
					22.24			0.50
					17.69			0.50
					24.46			0.50
					16.62			0.50
					16.62			0.50
					18.82			0.50
					19.55			0.50
					17.69			0.50
					19.77			0.50
					22.24			0.50
					21.27			0.50
					18.82			0.50
					16.62			0.50
					21.29			0.50
					18.98			0.50
					19.41			0.50
					18.82			0.50
					18.82			0.50
					19.41			0.50
					17.69			0.50
					16.62			0.50
					17.69			0.50
					22.24			0.50
					17.69			0.50
					18.24			0.50
					15.77			0.50
					16.62			0.50
					17.69			0.50
					16.62			0.50
					18.84			0.50
					17.35			0.50
					22.24			0.50
					18.82			0.50
					19.41			0.50
					18.82			0.50
					18.82			0.50
					18.82			0.50
					24.28			0.50
					19.41			0.50
					20.66			0.50
					17.69			0.50
					17.69			0.50

Filing Date (enter w/leading '):
 Holding Company:
 Filing Name:

4/16/2015
 CenturyLink Operating Companies with Qwest (CenturyLink)
 2012 Annual Filing Rate Ceiling TRP Form Revised with Missing Halo Minutes (

REDACTED – FOR PUBLIC INSPECTION

Study Area	EXCHANGES	Rate Ceiling Component Charge				
		Res / NP / BRI	SLB	Stand-alone	Mandatory	Mandatory
		Tariff Period	Tariff Period		Zone	
		<u>Projected Lines</u>	<u>Projected Lines</u>	<u>R1 rate</u>	<u>EAS</u>	<u>Charges</u>
	CenturyTel of Washington, Inc. (T141)					
WA WA 522408	Almira					
WA WA 522408	Ames Lake					
WA WA 522408	Arletta					
WA WA 522408	Ashford					
WA WA 522408	Basin City					
WA WA 522408	Beaver					
WA WA 522408	Carnation					
WA WA 522408	Cathlamet					
WA WA 522408	Cheney					
WA WA 522408	Chewelah					
WA WA 522408	Chinook					
WA WA 522408	Clallam Bay					
WA WA 522408	Clearwater					
WA WA 522408	Connell					
WA WA 522408	Coulee City					
WA WA 522408	Creston					
WA WA 522408	Curtis					
WA WA 522408	Davenport					
WA WA 522408	Edwall-Tyler					
WA WA 522408	Elma					
WA WA 522408	Eltopia					
WA WA 522408	Eureka					
WA WA 522408	Ewu					
WA WA 522408	Fall City					
WA WA 522408	Forks					
WA WA 522408	Fox Island					
WA WA 522408	Gig Harbor					
WA WA 522408	Glenoma					
WA WA 522408	Hansville					
WA WA 522408	Harrington					
WA WA 522408	Humtulsips					
WA WA 522408	Hunters					
WA WA 522408	Kahlotus					
WA WA 522408	Kettle Falls					
WA WA 522408	Kingston					
WA WA 522408	Lake Quinault					
WA WA 522408	Lakebay					
WA WA 522408	Lind					
WA WA 522408	Long Beach					
WA WA 522408	Mathews Corner					
WA WA 522408	McCleary					
WA WA 522408	Medical Lake					
WA WA 522408	Mesa					
WA WA 522408	Mineral					
WA WA 522408	Montesano					
WA WA 522408	Morton					
WA WA 522408	Neah Bay					
WA WA 522408	Nespelem					

WA WA	522408	North Vashon
WA WA	522408	NorthBend
WA WA	522408	Ocean Park
WA WA	522408	Ocosta
WA WA	522408	Odessa
WA WA	522408	Orting
WA WA	522408	Pacific Beach
WA WA	522408	Packwood
WA WA	522408	Pe Ell
WA WA	522408	Puget Island
WA WA	522408	Randle
WA WA	522408	Raymond
WA WA	522408	Reardan
WA WA	522408	Ritzville-Benge
WA WA	522408	Royal City
WA WA	522408	Snoqualmie Pass
WA WA	522408	Snoqualmie Ridge
WA WA	522408	South Bend
WA WA	522408	South Prairie
WA WA	522408	Spangle
WA WA	522408	Sprague
WA WA	522408	Starbuck
WA WA	522408	Twisp
WA WA	522408	Vader
WA WA	522408	Valley
WA WA	522408	Vashon
WA WA	522408	Washtucna
WA WA	522408	Wilbur
WA WA	522408	Wilson Creek
WA WA	522408	Winthrop
WA WA	522408	Yacolt
		CenturyTel of Inter Island, Inc. (T142)
WA WA	522408	Blakely
WA WA	522408	East Sound
WA WA	522408	Friday Harbor
WA WA	522408	Lopez
		CenturyTel of Cowiche, Inc. (T143)
WA WA	522410	Cowiche
WA WA	522410	Rimrock
WA WA	522410	Tieton



United Telephone Co. of the Northwest - Washington (T876)

WA WA	522400	Chimacum
WA WA	522400	Columbia
WA WA	522400	Dallesport
WA WA	522400	Glenwood
WA WA	522400	Goldendale
WA WA	522400	Grandview
WA WA	522400	Granger
WA WA	522400	Harrah
WA WA	522400	Klickitat
WA WA	522400	Lyle
WA WA	522400	Mabton
WA WA	522400	Mattawa
WA WA	522400	Paterson
WA WA	522400	Poulsbo
WA WA	522400	Prosser
WA WA	522400	Roosevelt
WA WA	522400	Stevenson

WA WA 522400 Sunnyside
WA WA 522400 Toppenish
WA WA 522400 Trout Lake
WA WA 522400 Wapato
WA WA 522400 White Salmon
WA WA 522400 White Swan
WA WA 522400 Whitstran
WA WA 522400 Willard
WA WA 522400 Wishram
WA WA 522400 Zillah

QWEST CORP-WA

WA WA 525161 ABERDEEN
WA WA 525161 AUBURN
WA WA 525161 BAINBRIDGE ISLAND
WA WA 525161 BATTLE GROUND
WA WA 525161 BELFAIR
WA WA 525161 BELLEVUE
WA WA 525161 BELLINGHAM
WA WA 525161 BLACK DIAMOND
WA WA 525161 BREMERTON
WA WA 525161 BUCKLEY
WA WA 525161 CASTLE ROCK
WA WA 525161 CENTRALIA
WA WA 525161 CHEHALIS
WA WA 525161 CLE ELUM
WA WA 525161 COLFAX
WA WA 525161 COLVILLE
WA WA 525161 COPALIS BEACH
WA WA 525161 COULEE DAM
WA WA 525161 CRYSTAL MOUNTAIN
WA WA 525161 DAYTON
WA WA 525161 DEER PARK
WA WA 525161 DES MOINES
WA WA 525161 EASTON
WA WA 525161 ELK
WA WA 525161 ENUMCLAW
WA WA 525161 EPHRATA
WA WA 525161 GRAHAM
WA WA 525161 HOODSPORT
WA WA 525161 ISSAQUAH
WA WA 525161 KENT
WA WA 525161 LIBERTY LAKE
WA WA 525161 LONGVIEW
WA WA 525161 LOON LAKE
WA WA 525161 MAPLE VALLEY
WA WA 525161 MOSES LAKE
WA WA 525161 NEWMAN LAKE
WA WA 525161 NORTHPORT
WA WA 525161 OLYMPIA
WA WA 525161 OMAK
WA WA 525161 OROVILLE
WA WA 525161 OTHELLO
WA WA 525161 PASCO
WA WA 525161 PATEROS
WA WA 525161 POMEROY
WA WA 525161 PORT ANGELES
WA WA 525161 PORT LUDLOW
WA WA 525161 PORT ORCHARD



WA WA 525161	PORT TOWNSEND
WA WA 525161	PUYALLUP
WA WA 525161	RIDGEFIELD
WA WA 525161	ROCHESTER
WA WA 525161	ROY
WA WA 525161	SEATAC
WA WA 525161	SEQUIM
WA WA 525161	SHELTON
WA WA 525161	SILVERDALE
WA WA 525161	SPOKANE
WA WA 525161	SPRINGDALE
WA WA 525161	SUMNER
WA WA 525161	TACOMA
WA WA 525161	VANCOUVER
WA WA 525161	WAITSBURG WA
WA WA 525161	WALLA WALLA
WA WA 525161	WARDEN
WA WA 525161	WINLOCK
WA WA 525161	YAKIMA



of Use

ARC-CAF-1

es Calculation (51.915(b)(11))
SLB (excluding Lifeline)

RESIDENCE / NP
Lifel
MAX Curr Yr
Res/NP/BRI
ARC Rate

MULTI-LINE BUSINESS

<u>State SLC</u>	<u>E911</u>	<u>TRS</u>	<u>State USF</u>	<u>Federal SLC</u>	Total Rate Ceiling Comp. Chgs	<u>Tariff Period Projected Lines</u>	<u>Federal SLC-MLB</u>	
					17.69			0.50
					23.54			0.50
					23.54			0.50
					17.44			0.50
					20.04			0.50
					21.54			0.50
					23.54			0.50
					17.64			0.50
					23.54			0.50
					21.54			0.50
					21.54			0.50
					21.54			0.50
					21.54			0.50
					20.04			0.50
					17.44			0.50
					20.04			0.50
					17.54			0.50
					20.04			0.50
					17.54			0.50
					21.54			0.50
					21.54			0.50
					16.89			0.50
					23.54			0.50
					23.54			0.50
					21.54			0.50
					23.54			0.50
					23.54			0.50
					20.04			0.50
					22.54			0.50
					16.89			0.50
					17.44			0.50
					21.54			0.50
					20.04			0.50
					21.54			0.50
					22.54			0.50
					17.64			0.50
					23.54			0.50
					17.44			0.50
					21.54			0.50
					21.54			0.50
					21.54			0.50
					23.54			0.50
					20.04			0.50
					20.04			0.50
					22.54			0.50
					20.04			0.50
					21.54			0.50
					17.54			0.50

Filing Date (enter w/leading '):
Holding Company:
Filing Name:

4/16/2015
CenturyLink Operating Companies with Qwest (CenturyLink)
2012 Annual Filing Rate Ceiling TRP Form Revised with Missing Halo Minutes (

REDACTED – FOR PUBLIC INSPECTION

Study Area	EXCHANGES	Rate Ceiling Component Charge				
		Res / NP / BRI	SLB	Stand-alone	Mandatory	Mandatory
		Tariff Period	Tariff Period		Zone	
		<u>Projected Lines</u>	<u>Projected Lines</u>	<u>R1 rate</u>	<u>EAS</u>	<u>Charges</u>
	CenturyTel of Wisconsin, LLC. d/b/a CenturyLink (T070)					
WI: WI 330895	LaCrosse					
WI: WI 330895	Onalaska					
WI: WI 330895	West Salem					
	CenturyTel of Southern Wisconsin, LLC. d/b/a CenturyLink (T072)					
WI: WI 330931	Cambria					
WI: WI 330931	Fall River					
WI: WI 330931	Fox Lake					
WI: WI 330931	Randolph					
WI: WI 330931	Rio					
	CenturyTel of Fairwater-Brandon-Alto, LLC d/b/a CenturyLink (T073)					
WI: WI 330877	Fairwater-Brandon					
	Telephone USA of Wisconsin, LLC (T096)					
WI: WI 331155	Balsam Lake					
WI: WI 331155	Barron					
WI: WI 331155	Birchwood					
WI: WI 331155	Boyceville					
WI: WI 331155	Butternut					
WI: WI 331155	Centuria					
WI: WI 331155	Colfax					
WI: WI 331155	Eastman					
WI: WI 331155	Elk Mound					
WI: WI 331155	Elmwood					
WI: WI 331155	Gillett					
WI: WI 331155	Glenwood City					
WI: WI 331155	Glidden					
WI: WI 331155	Hayward					
WI: WI 331155	Knapp					
WI: WI 331155	Lakewood					
WI: WI 331155	Laona					
WI: WI 331155	Maiden Rock					
WI: WI 331155	Mellen					
WI: WI 331155	Park Falls					
WI: WI 331155	Pepin					
WI: WI 331155	Plum City					
WI: WI 331155	Prairie du Chien					
WI: WI 331155	Prescott					
WI: WI 331155	Rice Lake					
WI: WI 331155	Seneca					
WI: WI 331155	Spider Lake					
WI: WI 331155	Springbrook					
WI: WI 331155	St. Croix Falls					
WI: WI 331155	Stone Lake					
WI: WI 331155	Suring					
WI: WI 331155	Wabeno					
WI: WI 331155	Wauzeka					
WI: WI 331155	Wheeler					
WI: WI 331155	Winter					
	CenturyTel of Central Wisconsin, LLC (T098)					

WI: WI	331159	Alma Center	
WI: WI	331159	Arcadia	
WI: WI	331159	Argyle	
WI: WI	331159	Augusta	
WI: WI	331159	Bangor	
WI: WI	331159	Benton	
WI: WI	331159	Black Creek	
WI: WI	331159	Black River Falls	
WI: WI	331159	Blair	
WI: WI	331159	Centerville	
WI: WI	331159	Cleghorn	
WI: WI	331159	Darlington	
WI: WI	331159	Denmark	
WI: WI	331159	Ettrick	
WI: WI	331159	Fairchild	
WI: WI	331159	Fall Creek	
WI: WI	331159	Fountain City	
WI: WI	331159	Galesville	
WI: WI	331159	Gratiot	
WI: WI	331159	Hixton	
WI: WI	331159	Holmen	
WI: WI	331159	Kingston	
WI: WI	331159	Luxemburg	
WI: WI	331159	Markesan	
WI: WI	331159	Melrose	
WI: WI	331159	Merrillan	
WI: WI	331159	Mindoro	
WI: WI	331159	Montfort	
WI: WI	331159	Muscoda	
WI: WI	331159	New Franken	
WI: WI	331159	Nichols	
WI: WI	331159	Osseo	
WI: WI	331159	Pickett	
WI: WI	331159	Rosendale	
WI: WI	331159	Seymour	
WI: WI	331159	Shiocton	
WI: WI	331159	Shullsburg	
WI: WI	331159	Taylor	
WI: WI	331159	Trempealeu	
WI: WI	331159	Wautoma	
WI: WI	331159	Whitehall	
WI: WI	331159	Wiota	
		CenturyTel of Forestville, LLC. d/b/a CenturyLink (T105)	
WI: WI	330884	Brussels	
WI: WI	330884	Forestville	
WI: WI	330884	Little Sturgeon	
		CenturyTel of Larsen, Readfield, LLC. d/b/a CenturyLink (T106)	
WI: WI	330898	Larson	
WI: WI	330898	Readfield	
		CenturyTel of Monroe County, Inc. (T108)	
WI: WI	330913	Cashton	
WI: WI	330913	Cataract	
WI: WI	330913	Ft McCoy	
WI: WI	330913	Norwalk	
WI: WI	330913	Ontario	
WI: WI	330913	Sparta	
WI: WI	330913	Wilton	
		CenturyTel of Northwest Wisconsin, LLC dba CenturyLink (T109)	
WI: WI	330950	Bennett	


WI: WI 330950 Cloverton
WI: WI 330950 Dairyland
WI: WI 330950 Danbury
WI: WI 330950 Dresser
WI: WI 330950 Frederic
WI: WI 330950 Gordon
WI: WI 330950 Hammond
WI: WI 330950 Lake Nebagamon
WI: WI 330950 Lewis
WI: WI 330950 Minong
WI: WI 330950 Osceola
WI: WI 330950 Poplar
WI: WI 330950 Solon Springs
WI: WI 330950 Webb Lake
WI: WI 330950 Webster
WI: WI 330950 West Danbury
CenturyTel of Northern Wisconsin, LLC dba CenturyLink (T111)



WI: WI 330956 Boulder Junction
WI: WI 330956 Brantwood
WI: WI 330956 Eagle Point
WI: WI 330956 Gilman
WI: WI 330956 Gleason
WI: WI 330956 Glen Flora
WI: WI 330956 Hawkins
WI: WI 330956 Holcombe
WI: WI 330956 Jim Falls
WI: WI 330956 Jump River
WI: WI 330956 Kennan
WI: WI 330956 Manitowish Waters
WI: WI 330956 Mercer
WI: WI 330956 Ogema
WI: WI 330956 Presque Isle
WI: WI 330956 Sheldon
WI: WI 330956 Springstead
CenturyTel of the Midwest-Wisconsin





WI: WI 330922 Amberg
WI: WI 330922 Avoca
WI: WI 330922 Boscobel
WI: WI 330922 Boyd
WI: WI 330922 Cadott
WI: WI 330922 Casco
WI: WI 330922 Chetek
WI: WI 330922 Coleman
WI: WI 330922 Crivitz
WI: WI 330922 Cumberland
WI: WI 330922 DeForest
WI: WI 330922 Delafield
WI: WI 330922 Dousman
WI: WI 330922 Eagle
WI: WI 330922 East Troy
WI: WI 330922 Elroy
WI: WI 330922 Fremont
WI: WI 330922 Genesee
WI: WI 330922 Goodman
WI: WI 330922 Harmony
WI: WI 330922 Hazel Green
WI: WI 330922 Highland
WI: WI 330922 Lena
WI: WI 330922 Milton



WI: WI 330922 Mount Zion
WI: WI 330922 Mukwonago
WI: WI 330922 Neshkoro
WI: WI 330922 North Prairie
WI: WI 330922 Palmyra
WI: WI 330922 Pembine
WI: WI 330922 Platteville
WI: WI 330922 Poy Sippi
WI: WI 330922 Poynette
WI: WI 330922 Ripon
WI: WI 330922 Spooner
WI: WI 330922 Steuben
WI: WI 330922 Sullivan
WI: WI 330922 Thorp
WI: WI 330922 Tomah
WI: WI 330922 Twin Bridge
WI: WI 330922 Warrens
WI: WI 330922 Wausaukee
WI: WI 330922 Weyauwega
WI: WI 330922 Wild Rose
WI: WI 330922 Wonewoc

CenturyTel of the Midwest-Kendall, Inc. dba CenturyLink (T162)

WI: WI 330924 Ashland
WI: WI 330924 Baraboo
WI: WI 330924 Bayfield
WI: WI 330924 Berlin
WI: WI 330924 Cornell
WI: WI 330924 Greenlake
WI: WI 330924 Hurley
WI: WI 330924 Kendall
WI: WI 330924 Ladysmith
WI: WI 330924 Marinette
WI: WI 330924 Mazomanie
WI: WI 330924 No Freedom
WI: WI 330924 Oconto
WI: WI 330924 Oconto Falls
WI: WI 330924 Peshtigo
WI: WI 330924 Princeton
WI: WI 330924 Red Granite
WI: WI 330924 Saxon
WI: WI 330924 Stanley
WI: WI 330924 Superior
WI: WI 330924 Superior East
WI: WI 330924 Superior Main
WI: WI 330924 Superior Pattison
WI: WI 330924 Washburn



of Use

ARC-CAF-1


es Calculation (51.915(b)(11))

SLB (excluding Lifeline)

RESIDENCE / NP
Lifel

MAX Curr Yr
Res/NP/BRI
ARC Rate

					MULTI-LINE BUSINESS			
State			State	Federal	Total Rate	Tariff Period	Federal	
<u>SLC</u>	<u>E911</u>	<u>TRS</u>	<u>USF</u>	<u>SLC</u>	<u>Ceiling</u>	<u>Projected Lines</u>	<u>SLC-MLB</u>	
					<u>Comp. Chgs</u>			
					24.22			0.50
					24.22			0.50
					24.22			0.50
					24.9			0.50
					25.24			0.50
					26.84			0.50
					26.91			0.50
					21.52			0.50
					29.01			0.50
					35.27			0.00
					35.26			0.00
					34.27			0.00
					35.23			0.00
					33.27			0.00
					34.27			0.00
					35.23			0.00
					34.27			0.00
					37.23			0.00
					33.23			0.00
					32.21			0.00
					31.23			0.00
					31.11			0.00
					33.27			0.00
					35.23			0.00
					33.27			0.00
					33.7			0.00
					32.64			0.00
					31.11			0.00
					31.77			0.00
					32.14			0.00
					32.64			0.00
					32.27			0.00
					35.16			0.00
					34.26			0.00
					35.27			0.00
					34.24			0.00
					34.27			0.00
					34.27			0.00
					34.27			0.00
					34.27			0.00
					34.7			0.00
					34.27			0.00
					35.23			0.00
					31.27			0.00



30.9
28.3
27.3
32.1
30.3
28.3
32.06
29.21
28.27
30.27
32.1
27.9
32.3
28.27
28.9
32.1
31.3
30.27
28.3
30.21
32.11
29.23
32.36
28.23
30.21
30.9
29.21
30.16
27.8
32.36
28.3
28.27
32.13
32.13
32.3
32.08
29.3
30.21
27.77
28.22
29.27
27.8



0.00
0.50
0.50
0.00
0.00
0.50
0.00
0.50
0.50
0.00
0.00
0.50
0.00
0.50
0.00
0.00
0.50
0.00
0.00
0.50
0.00
0.00
0.50
0.00
0.00
0.50
0.00
0.00
0.50
0.00
0.00
0.50
0.50
0.50
0.50
0.50
0.50
0.50
0.50
0.50



29.61
29.61
29.61



0.39
0.39
0.39



30.76
22.92



0.00
0.50



20.9
21.06
21.06
21.06
21.06
21.06
21.06



0.50
0.50
0.50
0.50
0.50
0.50
0.50



27.55



0.50



Filing Date (enter w/leading '):
 Holding Company:
 Filing Name:

4/16/2015
 CenturyLink Operating Companies with Qwest (CenturyLink)
 2012 Annual Filing Rate Ceiling TRP Form Revised with Missing Halo Minutes (

REDACTED – FOR PUBLIC INSPECTION

Study Area	EXCHANGES	Rate Ceiling Component Charge				
		Res / NP / BRI Tariff Period <u>Projected Lines</u>	SLB Tariff Period <u>Projected Lines</u>	Stand-alone <u>R1 rate</u>	Mandatory <u>EAS</u>	Mandatory Zone <u>Charges</u>
	CenturyTel of Wyoming, Inc. (T150)					
WY WY 512299	Big Piney					
WY WY 512299	Boulder					
WY WY 512299	Daniel					
WY WY 512299	Farson					
WY WY 512299	Medicine Bow					
WY WY 512299	Pinedale					
	United Telephone Company of the West - Wyoming (T875)					
WY WY 511595	Guernsey					
WY WY 511595	LaGrange					
WY WY 511595	Lingle					
WY WY 511595	Torrington					
WY WY 511595	West Lyman					
	QWEST CORP-WY					
WY WY 515108	AFTON					
WY WY 515108	ALADDIN					
WY WY 515108	BEULAH					
WY WY 515108	BORDER					
WY WY 515108	BUFFALO					
WY WY 515108	CASPER					
WY WY 515108	CHEYENNE					
WY WY 515108	CODY					
WY WY 515108	DOUGLAS					
WY WY 515108	EVANSTON					
WY WY 515108	GILLETTE					
WY WY 515108	GLENDO					
WY WY 515108	GLENROCK					
WY WY 515108	GREEN RIVER					
WY WY 515108	JACKSON					
WY WY 515108	KEMMERER					
WY WY 515108	LAKE					
WY WY 515108	LANDER					
WY WY 515108	LARAMIE					
WY WY 515108	LUSK					
WY WY 515108	MAMMOTH					
WY WY 515108	MORAN					
WY WY 515108	OLD FAITHFUL					
WY WY 515108	POWELL					
WY WY 515108	RAWLINS					
WY WY 515108	RIVERTON					
WY WY 515108	ROCK SPRINGS					
WY WY 515108	SHERIDAN					
WY WY 515108	WHEATLAND					
WY WY 515108	WRIGHT					



ARC-CAF-1

of Use

es Calculation (51.915(b)(11))

SLB (excluding Lifeline)

					MULTI-LINE BUSINESS		RESIDENCE / NP
							Lifel
					Tariff Period	Federal	MAX Curr Yr
State	E911	TRS	State	Federal	Ceiling	Projected Lines	Res/NP/BRI
SLC			USF	SLC	Comp. Chgs	SLC-MLB	ARC Rate
					22.21		0.50
					22.21		0.50
					22.21		0.50
					22.46		0.50
					22.46		0.50
					22.21		0.50
					41.14		0.00
					41.14		0.00
					41.14		0.00
					34.24		0.00
					44.17		0.00
					42.54		0.00
					41.83		0.00
					41.83		0.00
					41.83		0.00
					41.83		0.00
					42.21		0.00
					42.06		0.00
					41.58		0.00
					41.83		0.00
					41.83		0.00
					42.22		0.00
					42.24		0.00
					42.21		0.00
					42.21		0.00
					42.21		0.00
					41.83		0.00
					43.85		0.00
					42.37		0.00
					41.83		0.00
					41.83		0.00
					43.6		0.00
					42.21		0.00
					43.85		0.00
					41.83		0.00
					41.83		0.00
					42.37		0.00
					41.83		0.00
					43.85		0.00
					42.24		0.00
					42.22		0.00



Filing Date (enter w/leading '):

4/16/2015 (As Amended, July 30, 2012)

Holding Company:

CenturyLink Operating Companies with Qwest (CenturyLink)

Filing Name:

2012 Annual Filing Rate Ceiling TRP Form Revised with Missing Halo Minutes of Use

REDACTED – FOR PUBLIC INSPECTION

Eligible Revenue - Current Yr Recovery \$ 100,977,265

Maximum ARC opportunity Revenue \$ 80,179,575

Maximum CAF ICC Support \$ 20,797,690

Residential Rate Ceiling: (51.915(b)(12)) \$ 30.00

Maximum MLB SLC+ARC (51.915(e)(5)(iv)) \$ 12.20

Max ARC for current year: Res/SLB \$ 0.50

Max ARC for current year: MLB \$ 1.00

Study Area	Primary/Non Primary Residential/BRI			SLB	
	All Tariff Period Projected Lines	ARC Eligible Tariff Period Projected Lines	Maximum ARC opportunity Revenue	All Tariff Period Projected Lines	ARC Eligible Tariff Period Projected Lines
259789					
259788					
250298					
455101					
401711					
401705					
401727					
401720					
401142					
401143					
401144					
462208					
462185					
462187					
465102					
210341					
220356					
472225					
472223					
475103					
475162					
341057					
320801					
320747					
320832					
355141					
411957					
270423					
270436					
270440					
270424					
270434					
270442					
270431					
270427					
270439					
310671					
310705					
310689					
361445					

361456
365142
421151
429784
429785
421957
280458
482249
485104
230485
230471
230470
371595
375143
160138
492274
495105
552223
552348
385144
300630
300661
532395
532400
535163
170209
240506
395145
290557
290552
290574
290567
442117
442140
442101
442114
442084
505107
190254
190567
522408
522422
522410
522400
525161
330895
330931
330877
331155
331159
330884
330898
330913
330950
330956
330922
330924
512299
511595
515108

--	--	--	--	--

Total

	MLB			Total Eligible Lines	
Maximum ARC opportunity Revenue	All Tariff Period Projected Lines	ARC Eligible Tariff Period Projected Lines	Maximum ARC opportunity Revenue	Tariff Period Projected Eligible Line Demand	Maximum ARC opportunity Revenue

[REDACTED]					
[REDACTED]	[REDACTED]	[REDACTED]	[REDACTED]	[REDACTED]	[REDACTED]

Filing Date (enter w/leading '):

4/16/2015 (As Amended, July 30, 2012)

ARC-CAF-3

Holding Company:

CenturyLink Operating Companies with Qwest (CenturyLink)

Filing Name:

2012 Annual Filing Rate Ceiling TRP Form Revised with Missing Halo Minutes of Use

REDACTED – FOR PUBLIC INSPECTION

Residential Rate Ceiling: (51.915(b)(12))	\$	30.00
Maximum MLB SLC+ARC (51.915(e)(5)(iv))	\$	12.20
Max ARC for current year: Res/SLB	\$	0.50
Max ARC for current year: MLB	\$	1.00

Holding Company Eligible Recovery	Holding Company Maximum ARC Revenues	Maximum CAF ICC Support
\$100,977,265	\$80,179,575	\$ 20,797,690

Study Areas	Primary/Non Primary Residential/BRI		SLB		MLB		Total ARC Eligible Projected Line Demand	Maximum Residential ARC Revenue Opportunity (from eligible lines)	Maximum SLB ARC Revenue Opportunity	Maximum MLB ARC Revenue Opportunity	Total Maximum ARC Revenue Opportunity	Eligible Recovery	Maximum ARC Revenue Shortfall
	All Tariff Period Projected Lines	ARC Eligible Tariff Period Projected Lines	All Tariff Period Projected Lines	ARC Eligible Tariff Period Projected Lines	All Tariff Period Projected Lines	ARC Eligible Tariff Period Projected Lines							
259789												\$ 1,171,429	
259788												\$ 1,140,265	
250298												\$ 1,012,600	
455101												\$ 3,244,384	
401711												\$ 450,096	
401705												\$ 474,109	
401727												\$ 55,390	
401720												\$ 43,971	
401142												\$ 875,894	
401143												\$ 135,743	
401144												\$ 723,618	
462208												\$ 87,233	
462185												\$ 829,174	
462187												\$ 27,520	
465102												\$ 4,606,131	
210341												\$ 5,997,166	
220356												\$ 497,805	
472225												\$ 85,818	
472223												\$ 12,917	
475103												\$ 324,503	
475162												\$ 1,126,898	
341057												\$ 731,311	
320801												\$ 15,519	
320747												\$ 29,577	
320832												\$ 2,198,051	
355141												\$ 1,037,719	
411957												\$ 708,571	
270423												\$ 420,136	
270436												\$ 189,245	
270440												\$ 54,295	
270424												\$ 118,025	
270434												\$ 742,480	
270442												\$ 118,507	
270431												\$ 130,173	
270427												\$ 29,354	
270439												\$ 33,821	
310671												\$ 719,534	
310705												\$ 29,887	
310689												\$ 140,004	
361445												\$ 670,957	
361456												\$ 2,211,296	
365142												\$ 3,001,590	
421151												\$ 4,126,846	
429784												\$ 1,385,548	
429785												\$ 3,486,085	
421957												\$ 5,604,881	
280458												\$ 455,924	
482249												\$ 760,578	

Filing Date (enter w/leading '):

4/16/2015 (As Amended, July 30, 2012)

ARC-CAF-3

485104											\$	1,707,330	
230485											\$	465,124	
230471											\$	1,640,327	
230470											\$	8,895,149	
371595											\$	285,611	
375143											\$	774,359	
160138											\$	432,295	
492274											\$	21,456	
495105											\$	120,734	
552223											\$	30,530	
552348											\$	262,091	
385144											\$	903,189	
300630											\$	889,036	
300661											\$	1,668,986	
532361											\$	932,422	
532400											\$	731,506	
535163											\$	448,331	
170209											\$	3,995,141	
240506											\$	1,661,357	
395145											\$	1,383,780	
290557											\$	153,135	
290552											\$	131,073	
290574											\$	59,409	
290567											\$	993,906	
442117											\$	51,866	
442140											\$	485,263	
442101											\$	15,069	
442114											\$	914,227	
442084											\$	2,314,218	
505107											\$	1,506,218	
190254											\$	1,848,708	
190567											\$	815,625	
522408											\$	1,191,631	
522410											\$	12,601	
522400											\$	542,049	
525161											\$	3,212,560	
330895											\$	936,639	
330931											\$	89,990	
330877											\$	21,152	
331155											\$	1,575,733	
331159											\$	986,174	
330884											\$	37,642	
330898											\$	34,090	
330913											\$	237,049	
330950											\$	345,612	
330956											\$	324,855	
330922											\$	1,141,169	
330924											\$	1,205,809	
512299											\$	37,714	
511595											\$	72,476	
515108											\$	362,270	
Total											\$	100,977,265	

Filing Date (enter w/leading '):

4/16/2015

ARC-CAF-4

Holding Company:

CenturyLink Operating Companies with Qwest (CenturyLink)

Filing Name:

2012 Annual Filing Rate Ceiling TRP Form Revised with Missing Halo Minutes of Use

REDACTED – FOR PUBLIC INSPECTION

FOOTNOTES:

CenturyLink prepared total for multiline for business without separating Centrex lines

Listing of Companies, SAC and State

Company	Study Area	State
CenturyTel - Michigan, Inc.	310671	MI
Spectra Communications Group, LLC	421151	MO
CenturyTel of Ohio, Inc.	300630	OH
CenturyTel of Wisconsin, LLC	330895	WI
Telephone USA of Wisconsin, LLC	331155	WI
CenturyTel of Central Wisconsin, LLC	331159	WI
CenturyTel of Southern Alabama	259788	AL
CenturyTel of Central Missouri	429784	MO
CenturyTel of Northern Alabama	259789	AL
CenturyTel of Missouri, LLC	429785	MO
CenturyTel of Mountain Home, Inc.	401711	AR
CenturyTel of Arkansas, Inc.	401705	AR
CenturyTel of South Arkansas, Inc.	401727	AR
CenturyTel of Redfield, Inc.	401720	AR
CenturyTel of Russellville	401142	AR
CenturyTel of Siloam Springs	401143	AR
CenturyTel of Central Ark, LLC (legal entity for T093 & T094)	401144	AR
CenturyTel of Colorado, Inc.	462208	CO
CenturyTel of Idaho, Inc.	472225	ID
CenturyTel of Odon, Inc.	320801	IN
CenturyTel of Central Indiana, Inc.	320747	IN
CenturyTel of Central Louisiana, LLC	270423	LA
CenturyTel of North Louisiana, LLC	270436	LA
CenturyTel of East Louisiana, LLC	270440	LA
CenturyTel of Southeast Louisiana, LLC	270424	LA
CenturyTel of Evangeline, LLC	270434	LA
CenturyTel of Southwest Louisiana, LLC	270442	LA
CenturyTel of Northwest Louisiana, Inc.	270431	LA
CenturyTel of Chatham, LLC	270427	LA
CenturyTel of Ringgold, LLC	270439	LA
CenturyTel of Northern Michigan, Inc.	310705	MI
CenturyTel of Upper Michigan, Inc.	310689	MI
CenturyTel of North Mississippi, Inc.	280458	MS
CenturyTel of the Southwest (New Mexico)	492274	NM
CenturyTel of Claiborne, Inc.	290557	TN
CenturyTel of Adamsville, Inc.	290552	TN
CenturyTel of Ooltewah-Collegedale, Inc.	290574	TN
CenturyTel of Port Aransas, Inc.	442117	TX
CenturyTel of Lake Dallas, Inc.	442101	TX

FOOTNOTES:

CenturyTel of Southern Wisconsin, LLC	330931	WI
CenturyTel of Fairwater-Brandon-Alto, LLC	330877	WI
CenturyTel of Forestville, LLC	330884	WI
CenturyTel of Larsen-Readfield, LLC	330898	WI
CenturyTel of Northwest Wisconsin, LLC	330950	WI
CenturyTel of Northern Wisconsin, LLC	330956	WI
Gulf Telephone Company	250298	AL
Coastal Utilities company	220356	GA
Gallatin River Communications, LLC	341057	IL
Mehtel, Inc. (Mebane/Milton/Gatewood)	230485	NC
CenturyTel of Eagle, Inc.	462185	CO
CenturyTel of the Gem State (Idaho)	472223	ID
CenturyTel of Minnesota, Inc.	361445	MN
CenturyTel of Montana, Inc.	482249	MT
CenturyTel of the Gem State (Nevada)	552223	NV
CenturyTel of Oregon, Inc.	532395	OR
CenturyTel of San Marcos, Inc.	442140	TX
CenturyTel of Washington, Inc.	522408	WA
CenturyTel of Inter-Island, Inc.	522422	WA
CenturyTel of Cowiche, Inc.	522410	WA
CenturyTel of Monroe County, LLC	330913	WI
CenturyTel of the Midwest-Kendall, LLC	330924	WI
CenturyTel of the Midwest-Wisconsin	330922	WI
CenturyTel of Wyoming, Inc.	512299	WY
United of Florida	210341	FL
UNITED TELEPHONE CO. OF INDIANA, INC.	320832	IN
UNITED TELEPHONE CO. OF KANSAS	411957	KS
EMBARQ - MINNESOTA	361456	MN
EMBARQ MISSOURI, INC	421957	MO
CENTRAL TEL. CO. OF NC	230471	NC
CAROLINA TELEPHONE AND TELEGRAPH, LLC	230470	NC
UNITED TELEPHONE CO. OF THE WEST - NEBRASKA	371595	NE
UNITED TELEPHONE OF NEW JERSEY, INC.	160138	NJ
CENTRAL TELEPHONE CO. - NEVADA	552348	NV
UNITED TELEPHONE CO. OF OHIO	300661	OH
UNITED TELEPHONE CO. OF THE NORTHWEST - OREGON	532400	OR
UNITED TELEPHONE OF PENNSYLVANIA	170209	PA
UNITED TEL. CO. OF THE CAROLINAS-SO. CAROLINA	240506	SC
UNITED TELEPHONE - SOUTHEAST, INC - TENNESSEE	290567	TN
CENTRAL TELEPHONE CO. OF TEXAS	442114	TX
UNITED TELEPHONE CO. OF TEXAS, INC.	442084	TX
CENTRAL TEL. CO. OF VIRGINIA	190254	VA
UNITED TELEPHONE - SOUTHEAST, INC - VIRGINIA	190567	VA
UNITED TELEPHONE CO. OF THE NORTHWEST - WASHINGTON	522400	WA
UNITED TELEPHONE CO. OF THE WEST - WYOMING	511595	WY
AZ Qwest	455101	AZ

FOOTNOTES:

CO El Paso	462187	CO
CO Qwest	465102	CO
IA Qwest	355141	IA
ID Qwest North	475103	ID
ID Qwest South	475162	ID
MN Qwest	365142	MN
MT Qwest	485104	MT
ND Qwest	385144	ND
NE Qwest	375143	NE
NM Qwest	495105	NM
OR Qwest	535163	OR
SD Qwest	395145	SD
UT Qwest	505107	UT
WA Qwest	525161	WA
WY Qwest	515108	WY

