

# **ATTACHMENT 32**

**Raleigh-Durham, NC MSA**

# EXHIBIT A

## Competitive Overview Matrix

Raleigh-Durham, NC MSA Competitive Overview  
BellSouth Pricing Flexibility Petition for Switched Services

PUBLIC VERSION

W/C Name	WC CLLI	WC ZIP address	Res Locations	Sm & Med Bus Locations	Complex Locations	Total Locations	Competitors w/switch (S) or collo (C) serving BS WC	UNE Counts through 5/04	Ported Number Counts as of 5/04/04	Tgt Segment	% of all Locations w/ WC	% of Locations Trgid by CLEC's
Totals	15					414,561					95.2%	92.6%
APEX - CENTRAL	APEXNCCE	27502				26,415				A	6.4%	6.4%
CARY - CENTRAL	CARYNCCE	27511				40,540				A	9.8%	9.8%
CARY - WESTON	CARYNCWS	27513				3,439						
CHAPEL HILL - BUILDING LOCATION	CPHLNCRO	27514				65,417				A	15.8%	15.8%
KNIGHTDALE - CENTRAL	KNDLNCCE	27545				12,741				B	3.1%	0.4%
RALEIGH - RDU AIRPORT	RLGHNCDDU	27560				1,772						
RALEIGH - GARNER	RLGHNCGA	27529				30,317				A	7.3%	7.3%
RALEIGH - GLENWOOD	RLGHNCGL	27612				36,453				A	8.8%	8.8%

Tgt Segment:  
B=Small, Med, Complex Bus.  
S=Small, Med. Bus.  
C=Complex Bus.  
R=Res.  
A=All segments  
5/4/04

Raleigh-Durham, NC MSA Competitive Overview  
BellSouth Pricing Flexibility Petition for Switched Services

PUBLIC VERSION

W/C Name	WC CLLI	WC ZIP address	Res Locations	Sm & Med Bus Locations	Complex Locations	Total Locations	Competitors w/switch (S) or collo (C) serving BS WC	UNE Counts through 5/04	Ported Number Counts as of 5/04/04	Tgt Segment	% of all Locations w/i WC	% of Locations Trgtd by CLECs
RALEIGH - NEW HOPE	RLGHNCCH	27604				33,741				A	8.1%	8.1%
RALEIGH - JONES FRANKLIN	RLGHNCJO	27606				19,566				A	4.7%	4.7%
RALEIGH - MORGAN	RLGHNCMO	27601				73,827				A	17.8%	17.8%
RALEIGH - SUNNYBROOK	RLGHNCBS	27610				14,724				A	3.6%	3.6%
RALEIGH - SIX-FORKS	RLGHNCSE	27609				41,093				A	9.9%	9.9%
WENDELL - PINE	WDLNCPI	27591				6,986						
ZEBULON - CENTRAL	ZBLNCCE	27597				7,530						

Tgt Segment:  
B=Small, Med, Complex Bus.  
S=Small, Med. Bus.  
C=Complex Bus.  
R=Res.  
A=All segments  
5/4/04

# EXHIBIT B

## Competitive Switch Information

# CLEC Switch POIs / Nodes With NPA/NXXs Assigned to BellSouth Rate Centers Shown By MSA

MSA	Switch CLLI	Switch EQP TYPE	Switch State	Switch Node	Sw Node EQP TYPE	Sw Node State	Switch Node CLEC Name
Raleigh-Durham, NC Metropolitan Statistical Area	CHRLNCCADS1	5E	NC	RLGHNCMOX0X	POI	NC	AT&T LOCAL
	CHRLNCCADS3	DRM	NC	RLGHNCHOW98	POI	NC	NETWORK TELEPHONE CORPORATION - NC
	FRFXSCUSCA1	SS	SC	RLGHNCXOXUY	POI	NC	SPRINT COMMUNICATIONS COMPANY, L.P. - SC
	GNBONCEUDS2	4E	NC	RLGHNCMOXFX	POI	NC	AT&T LOCAL
	GNBONCPHDS5	SMX	NC	RLGNCMDS0	SMX	NC	ITC DELTA COM - NC
	GNBPNC21DS0	5E2	NC	RLGHNCXODS0	POI	NC	NEWSOUTH COMMUNICATIONS CORP
	GNBPNCMDSD0	DMH	NC	RLGHNCXODS0	DMH	NC	NUVOX COMMUNICATIONS, INC. - NC
	RCMTNCXADS1	4E	NC	RLGHNCMOBMD	POI	NC	AT&T LOCAL
	RLGHNCZYDS0	5E	NC	RLGHNCZYDS0	5E	NC	US LEC OF NORTH CAROLINA, INC.
	APEXNCERS1	RSC	NC	APEXNCERS1	RSC	NC	ALL TEL COMMUNICATIONS, INC. - NC
	CARYNCERS1	RSC	NC	CARYNCERS1	RSC	NC	ALL TEL COMMUNICATIONS, INC. - NC
	KNDLNCERS0	RS	NC	KNDLNCERS0	RS	NC	ITC DELTA COM - NC
	WINDLNCPIRS1	RS	NC	WINDLNCPIRS1	RS	NC	ITC DELTA COM - NC
	ZBLNCCERS1	RS	NC	ZBLNCCERS1	RS	NC	ITC DELTA COM - NC

EXHIBIT C

CLEC Marketing Strategies

and

Supporting Information

# Raleigh-Durham, NC MSA CLEC Marketing Strategies BellSouth Pricing Flexibility Petition For Switched Services

CLECs	Res.	Small & Med Bus	Complex Bus	General Comments	MSA
Alltel	✓	✓	✓	Alltel offers local voice to residents and businesses. Source: <a href="http://www.alltel.com">www.alltel.com</a>	Alltel's website shows individual detailed maps of service areas for Alabama, Florida, Georgia, Kentucky, Louisiana, Mississippi, North Carolina, South Carolina and a US map of wireline coverage.
AT&T	✓	✓	✓	AT&T offers local phone and long distance to residential, small/medium, and complex businesses according to their website. <a href="http://www.att.com">www.att.com</a>	AT&T Offers local and long distance in AL, SC, GA, NC, MS, LA, FL, TN and KY
ITC Deltacom		✓	✓	ITC DeltaCom offers Small/Medium and Complex business voice solutions for companies of all sizes. Source: <a href="http://www.deltacom.com">www.deltacom.com</a>	ITC Deltacom serves NC, SC, GA, MS, AL, FL, and TN according to their website.
MCI	✓	✓	✓	MCI offers resident, Small/Medium, and Complex business service. Source: <a href="http://www.mci.com">www.mci.com</a>	MCI offers service in GA, FL, NC, SC, TN, AL, LA, KY and MS for the BellSouth Region.
Network Telephone		✓		Network Telephone provides Local and long distance voice to small and medium sized businesses. Source: <a href="http://www.networktelephone.net">www.networktelephone.net</a>	According to Network Telephone's website, they provide service and are FCC certified to provide service to AL, FL, GA, KY, LA, MS, NC, SC and TN.
Newsouth		✓		Newsouth Communications offers local and long distance service to small and medium sized businesses. Source: <a href="http://www.newsouth.com">www.newsouth.com</a>	According to Newsouth's website, they offer service in KY, TN, AL, GA, FL, NC, SC, LA and MS.
Nuvox/Trivergent		✓		NuVox provides local and long distance voice services to small/medium sized businesses. Source: <a href="http://springfield.nuvox.net">springfield.nuvox.net</a>	NuVox offers service in GA, SC, NC, FL, KY, and TN
Time Warner	✓	✓	✓	Time Warner offers local and long distance telecom service to resident, small/medium and complex customers. Source: <a href="http://www.twtelecom-channels.com">www.twtelecom-channels.com</a> and <a href="http://www.timewarnercable.com">www.timewarnercable.com</a>	Time Warner offers service in GA, FL, TN, SC, and NC according to their website.
US Lec		✓	✓	The US LEC product line includes local calling services to businesses. <a href="http://www.uslec.com">www.uslec.com</a>	The US LEC local Service areas include AL, FL, GA, KY, MS, NC, SC, TN
Sprint	✓	✓	✓	Sprint provides local service to resident, small/medium businesses and complex services. Source: <a href="http://csb.sprint.com">csb.sprint.com</a>	Sprint offers local Service in TN, NC, SC and FL according to their website.




[STORE LOCATOR](#)
[ONLINE BILLING](#)
[TEXT MESSAGING](#)
[Quick Links](#)
[CUSTOMER SERVICE](#)
[ABOUT US](#)
[CAREERS](#)
[NEWS](#)
[INVESTOR REL](#)
[News Releases](#)
[Earnings Releases](#)  
[Mergers and Acquisitions](#)  
[All Releases](#)
[Information Center](#)
[Media Kits](#)  
[Presentations](#)  
[Coverage Maps](#)  
[History/Timeline](#)  
[Logos](#)
[Contacts](#)
[Home](#) | [About Us](#) | [News and Information](#) | [1999 News Releases](#)

## ALLTEL offers local telephone service in Raleigh, N.C.

### For additional information contact:

Corporate Communications 501-905-8000  
[corporate.communications@alltel.com](mailto:corporate.communications@alltel.com)

Release date: Nov. 17, 1999

RALEIGH, N.C. -- Residents in Raleigh, Chapel Hill and Cary now have a choice for local telephone service with ALLTEL. ALLTEL began offering local telephone service to area residents this week, two months after launching local telephone service to area businesses.

Now business and residential customers can receive local telephone, wireless, long-distance, Internet and paging services from one company and bundle the services on one bill.

"This is exactly what the Telecommunications Act of 1996 was trying to achieve -- competition in the marketplace," said David Stafford, vice president and general manager for ALLTEL in Central North Carolina. "Telephone customers deserve to have a choice in their service, and ALLTEL is pleased to be the first full-service communications provider in North Carolina to do that."

Various business and residential packages are available to customize a communications package for every type of customer.

Though this is ALLTEL's first local telephone service offering in Greensboro and Winston-Salem, ALLTEL has provided local telephone service to customers in 31 North Carolina communities for more than 50 years and launched wireline telephone service in Charlotte last year.

"ALLTEL has taken every measure to ensure that our service will be of the highest quality," Stafford said. "We are using an extensive fiber-optic network throughout the area, and we have tested the capabilities of the network by first converting our retail stores, business offices and employees to ALLTEL service."

ALLTEL is the nation's sixth largest local telephone company and the sixth largest wireless communications company.

ALLTEL, now among the 25 largest Internet service providers in the country, offers its Internet customers five separate e-mail accounts and 5 megabytes of personal Web space at no additional cost. The company also offers Web hosting, Web site development and dedicated access.

ALLTEL provides communications services to more than 8 million customers in 25 states and has information services clients in 55 countries and territories.

ALLTEL is a customer-focused, information technology company that provides wireline and wireless communications and information services

\*ALLTEL, NYSE: AT  
[www.alltel.com](http://www.alltel.com)



[STORE LOCATOR](#)

[ONLINE BILLING](#)

[TEXT MESSAGING](#)

[Quick Links](#)

[CUSTOMER SERVICE](#)

[ABOUT US](#)

[CAREERS](#)

[NEWS](#)

[INVESTOR REL](#)

[News Releases](#)

[Earnings Releases](#)

[Mergers and Acquisitions](#)

[All Releases](#)

[Information Center](#)

[Media Kits](#)

[Presentations](#)

[Coverage Maps](#)


[History/Timeline](#)

[Logos](#)

[Contacts](#)

[Home](#) | [About Us](#) | [News and Information](#) | [Coverage Maps](#)

## Alabama



■ Wireless

■ Local telephone

[DOWNLOAD HI-RES JPEG](#) [PC EPS](#) [MAC EPS](#)

[Home](#) | [Site Map](#) | [Contact Us](#) | [Privacy Statement](#) | [Terms/Conditions](#) | [Legal Notices](#) | [Consumer Information Code](#)  
This site is best viewed using Internet Explorer 6.0. Copyright © 2004 ALLTEL Corporation. All rights reserved.



▶ [STORE LOCATOR](#)

▶ [ONLINE BILLING](#)

▶ [TEXT MESSAGING](#)

[Quick Links](#)

[CUSTOMER SERVICE](#)

[ABOUT US](#)

[CAREERS](#)

[NEWS](#)

[INVESTOR RELA](#)

**News Releases**

[Earnings Releases](#)  
[Mergers and Acquisitions](#)  
[All Releases](#)

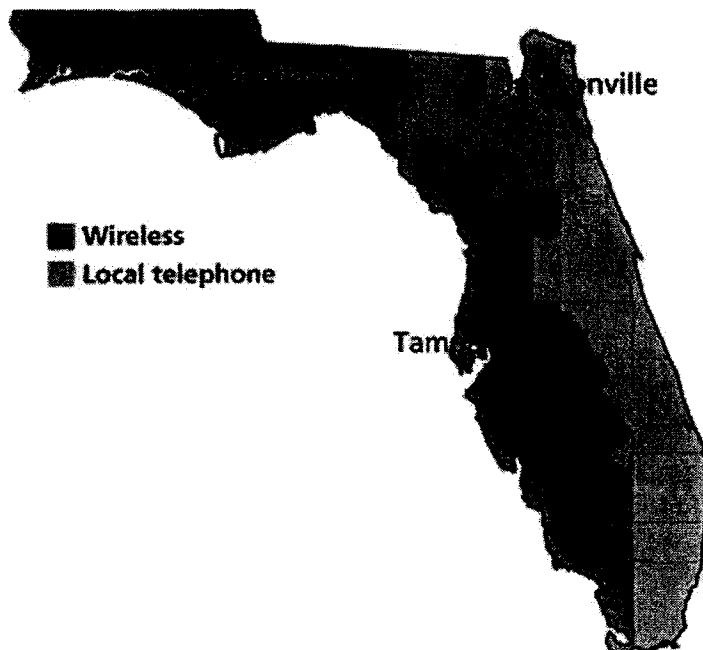
**Information Center**

[Media Kits](#)  
[Presentations](#)  
[Coverage Maps](#)  
[History/Timeline](#)  
[Logos](#)

**Contacts**

[Home](#) | [About Us](#) | [News and Information](#) | [Coverage Maps](#)

## Florida



[DOWNLOAD HI-RES JPEG](#) [PC EPS](#) [MAC EPS](#)

[Home](#) | [Site Map](#) | [Contact Us](#) | [Privacy Statement](#) | [Terms/Conditions](#) | [Legal Notices](#) | [Consumer Information Code](#)  
 This site is best viewed using Internet Explorer 6.0. Copyright © 2004 ALLTEL Corporation. All rights reserved.



[STORE LOCATOR](#)

[ONLINE BILLING](#)

[TEXT MESSAGING](#)

[Quick Links](#)

[CUSTOMER SERVICE](#)

[ABOUT US](#)

[CAREERS](#)

[NEWS](#)

[INVESTOR RELA](#)

**News Releases**

[Earnings Releases](#)  
[Mergers and Acquisitions](#)  
[All Releases](#)

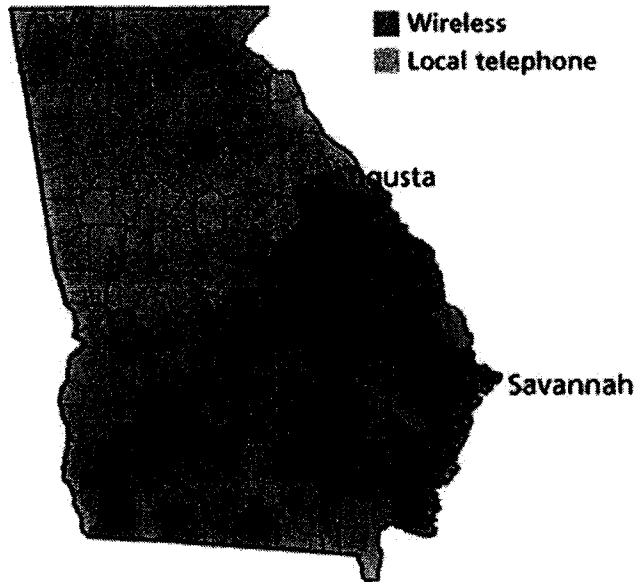
**Information Center**

[Media Kits](#)  
[Presentations](#)  
[Coverage Maps](#)  
[History/Timeline](#)  
[Logos](#)

**Contacts**

[Home](#) | [About Us](#) | [News and Information](#) | [Coverage Maps](#)

## Georgia



[DOWNLOAD HI-RES JPEG](#) [PC EPS](#) [MAC EPS](#)

[Home](#) | [Site Map](#) | [Contact Us](#) | [Privacy Statement](#) | [Terms/Conditions](#) | [Legal Notices](#) | [Consumer Information Code](#)  
This site is best viewed using Internet Explorer 6.0. Copyright © 2004 ALLTEL Corporation. All rights reserved.



[STORE LOCATOR](#)

[ONLINE BILLING](#)

[TEXT MESSAGING](#)

[Quick Links](#)

[CUSTOMER SERVICE](#)

[ABOUT US](#)

[CAREERS](#)

[NEWS](#)

[INVESTOR RELA](#)

**News Releases**

[Earnings Releases](#)  
[Mergers and Acquisitions](#)  
[All Releases](#)

**Information Center**


[Media Kits](#)  
[Presentations](#)  
[Coverage Maps](#)  
[History/Timeline](#)  
[Logos](#)

**Contacts**

[Home](#) | [About Us](#) | [News and Information](#) | [Coverage Maps](#)

## Kentucky

☒ **Wireless**  
☒ **Local telephone**



[DOWNLOAD HI-RES JPEG](#) [PC EPS](#) [MAC EPS](#)

[Home](#) | [Site Map](#) | [Contact Us](#) | [Privacy Statement](#) | [Terms/Conditions](#) | [Legal Notices](#) | [Consumer Information Code](#)  
 This site is best viewed using Internet Explorer 6.0. Copyright © 2004 ALLTEL Corporation. All rights reserved.



[STORE LOCATOR](#)

[ONLINE BILLING](#)

[TEXT MESSAGING](#)

[Quick Links](#)

[CUSTOMER SERVICE](#)

[ABOUT US](#)

[CAREERS](#)

[NEWS](#)

[INVESTOR RELA](#)

**News Releases**

[Earnings Releases](#)  
[Mergers and Acquisitions](#)  
[All Releases](#)

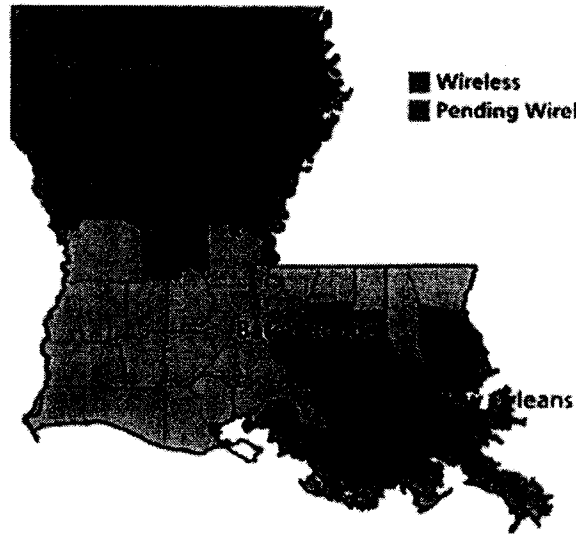
**Information Center**

[Media Kits](#)  
[Presentations](#)  
[Coverage Maps](#)  
[History/Timeline](#)  
[Logos](#)

**Contacts**

[Home](#) | [About Us](#) | [News and Information](#) | [Coverage Maps](#)

## Louisiana



[DOWNLOAD HI-RES JPEG](#) [PC EPS](#) [MAC EPS](#)

[Home](#) | [Site Map](#) | [Contact Us](#) | [Privacy Statement](#) | [Terms/Conditions](#) | [Legal Notices](#) | [Consumer Information Code](#)  
This site is best viewed using Internet Explorer 6.0. Copyright © 2004 ALLTEL Corporation. All rights reserved.



[STORE LOCATOR](#)

[ONLINE BILLING](#)

[TEXT MESSAGING](#)

[Quick Links](#)

[CUSTOMER SERVICE](#)

[ABOUT US](#)

[CAREERS](#)

[NEWS](#)

[INVESTOR REL](#)

[News Releases](#)

[Earnings Releases](#)

[Mergers and Acquisitions](#)

[All Releases](#)

[Information Center](#)

[Media Kits](#)

[Presentations](#)

[Coverage Maps](#)


[History/Timeline](#)

[Logos](#)

[Contacts](#)

[Home](#) | [About Us](#) | [News and Information](#) | [Coverage Maps](#)

## Mississippi



Wireless

Local telephone

[DOWNLOAD HI-RES JPEG](#) [PC EPS](#) [MAC EPS](#)

[Home](#) | [Site Map](#) | [Contact Us](#) | [Privacy Statement](#) | [Terms/Conditions](#) | [Legal Notices](#) | [Consumer Information Code](#)  
This site is best viewed using Internet Explorer 6.0. Copyright © 2004 ALLTEL Corporation. All rights reserved.



[STORE LOCATOR](#)

[ONLINE BILLING](#)

[TEXT MESSAGING](#)

[Quick Links](#)

[CUSTOMER SERVICE](#)

[ABOUT US](#)

[CAREERS](#)

[NEWS](#)

[INVESTOR REL](#)

**News Releases**

[Earnings Releases](#)

[Mergers and Acquisitions](#)

[All Releases](#)

**Information Center**

[Media Kits](#)

[Presentations](#)

[Coverage Maps](#)


[History/Timeline](#)

[Logos](#)

**Contacts**

[Home](#) | [About Us](#) | [News and Information](#) | [Coverage Maps](#)

## North Carolina



[DOWNLOAD HI-RES JPEG](#) [PC EPS](#) [MAC EPS](#)

[Home](#) | [Site Map](#) | [Contact Us](#) | [Privacy Statement](#) | [Terms/Conditions](#) | [Legal Notices](#) | [Consumer Information Code](#)  
This site is best viewed using Internet Explorer 6.0. Copyright © 2004 ALLTEL Corporation. All rights reserved.





►STORE LOCATOR

►ONLINE BILLING

►TEXT MESSAGING

Quick Links

CUSTOMER SERVICE

ABOUT US

CAREERS

NEWS

INVESTOR RELA

News Releases

Earnings Releases

Mergers and Acquisitions

All Releases

Information Center

Media Kits

Presentations

Coverage Maps

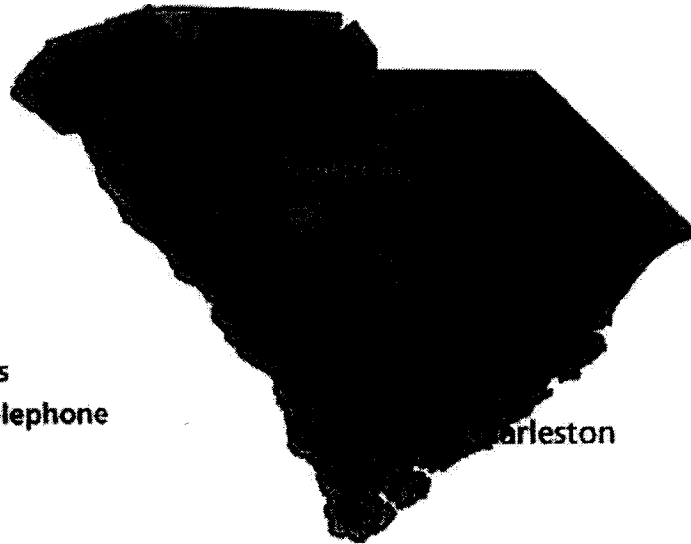
History/Timeline

Logos

Contacts

[Home](#) | [About Us](#) | [News and Information](#) | [Coverage Maps](#)

## South Carolina



■ Wireless

■ Local telephone

DOWNLOAD HI-RES JPEG PC EPS MAC EPS

[Home](#) | [Site Map](#) | [Contact Us](#) | [Privacy Statement](#) | [Terms/Conditions](#) | [Legal Notices](#) | [Consumer Information Code](#)  
This site is best viewed using Internet Explorer 6.0. Copyright © 2004 ALLTEL Corporation. All rights reserved.



[STORE LOCATOR](#)

[ONLINE BILLING](#)

[TEXT MESSAGING](#)

[Quick Links](#)

[CUSTOMER SERVICE](#)

[ABOUT US](#)

[CAREERS](#)

[NEWS](#)

[INVESTOR RELA](#)

**News Releases**

[Earnings Releases](#)  
[Mergers and Acquisitions](#)  
[All Releases](#)

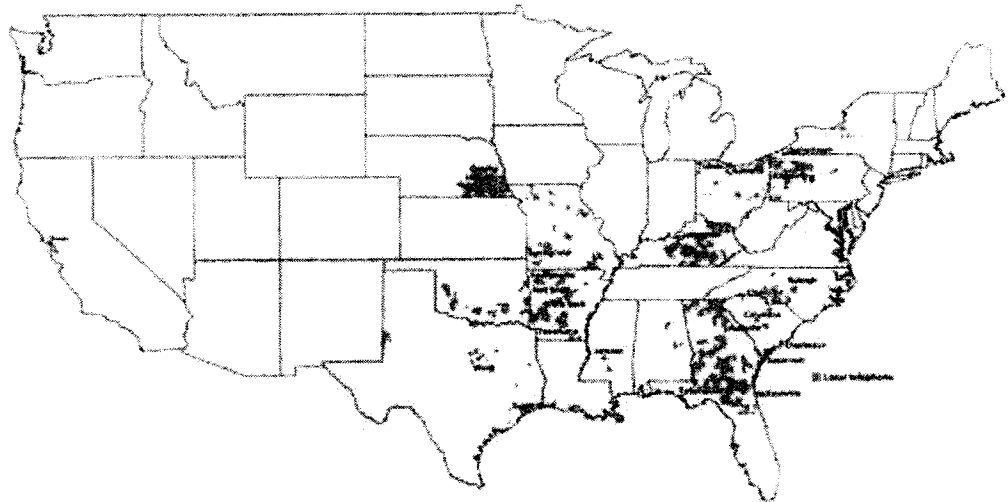
**Information Center**

[Media Kits](#)  
[Presentations](#)  
[Coverage Maps](#)  
[History/Timeline](#)  
[Logos](#)

**Contacts**

[Home](#) | [About Us](#) | [News and Information](#) | [Coverage Maps](#)

## Wireline Coverage



[DOWNLOAD HI-RES JPEG](#) [PC EPS](#) [MAC EPS](#)

[Home](#) | [Site Map](#) | [Contact Us](#) | [Privacy Statement](#) | [Terms/Conditions](#) | [Legal Notices](#) | [Consumer Information Code](#)  
This site is best viewed using Internet Explorer 6.0. Copyright © 2004 ALLTEL Corporation. All rights reserved.

**Welcome !**

We are now Authorized Agents for Anew Broadband which can provide far more than just great ADSL service.

In addition to ADSL we can provide a one-bill solution for your communications needs that includes local telephone line, long distance service, toll free service and DSL service bundled in one monthly bill.

**Local Phone Service:**

Always ask about the current featured special of the month.

Features included in BellSouth's Complete choice plan.

- Keep your same numbers
- No Contracts
- No transfer fees.
- Free Toll Free numbers
- One bill

If you call within our extended LATA, the fee for unlimited calls is only \$8.00 and includes everywhere from Ft. Pierce to Key West. For an additional \$1.95 per month you get 4.9 cent long distance in addition to the extended LATA calling plan.

**Plan Coverage Area:** ADSL is currently available from Ft. Pierec to Key West. Local Phone Service is currently available anywhere in the BellSouth service area including Florida and Georgia. We are currently negotiating agreements to service customers in the Sprint calling areas of Florida. Check back often.

**ADSL prices:**

- Business, \$69.00 / month
- Residential, \$43.00 / month
- 1 Port Router, \$180 or \$15/month for one year. <sup>1</sup>  
NAT/DHCP typical installation.
- 4 Port Netopia Router, \$240 or \$20/month for one year. <sup>1</sup>  
VPN/NAT/DHCP special installation.
- **Installation:**
  1. Expedited for existing ADSL users. \$99.00

2. New Customers, \$120 activation and \$99 installation. <sup>1,2</sup>

ADSL -- Yes...there is an installation fee but this means it is done right. We dispatch a technician to your location to setup your router and help you configure your first computer. Your line will be tested and replaced if necessary to assure a business-class installation and support. It was the lack of these services and support, and the cost of providing free modems that drove other DSL companies out of business. Unlike other providers we do support users with networks and multiple computers at no additional cost. A static IP is standard.

*ADSL Notes:*

<sup>1</sup>. Both the installations fees and the router cost can be added to the monthly bill for the first year of your agreement.

<sup>2</sup>. \$99 installation fee waived with 2 year agreement.

Order Forms				
Service	Telephone	ADSL	Toll Free	Get
Service Agreement:*	✓	✓	✓	FORM
ADSL Broadband:		✓		FORM
Local Phone Service:	✓		✓	FORM
LOA:	✓		✓	FORM
Responsible Organization:			✓	FORM
Sales Questionair:	Call			FORM
Additional Services:	T1, Firewall, VPN etc.			FORM

\* Required with any order.

INSTRUCTIONS PAGE**FAX YOUR ORDER FORMS TO:**

**954-548-3682** with a copy of just the order ( not the service agreement or phone bill to:  
305-468-6348 )

**For telephone service you must also fax a copy of your previous telephone bill !**

---

**Information:** *Blue are residential services.*

When comparing costs, remember associated regulated fees and tax rates are the same for all telcos, however the actual tax you pay is based on the price of the service so you will also save on those taxes! (*Services fees such as 911, FCC charges, manhole fees etc. are fixed charges and will not change*)

- Product List:
- Features List:
- Price Comparison:
- Global Long Distance Rates

Contact us for instructions for ordering or for questions.

**305.252.5023**

Office hours 9-5 Weekdays.

*Please call us for latest plans and offers as prices are subject to change without prior notice.*



The world's networking company™

## SMALL & MEDIUM BUSINESS

**View all Products and Services**

**Local, Long Distance, Toll-Free, Calling Card, and more**

**Business DSL, Dial-Up Service, and Managed Internet Service**

**Integrated Offers**

***Customer Center - AT&T BusinessDirect®***

[Terms & Conditions](#) [Privacy Policy](#) [Contact Us](#)

© 2004 AT&T. All rights reserved.

Hosted by AT&T.



The world's networking company™

## AT HOME & ON THE GO

**AT&T CallVantage(sm) Service: Phone service for broadband**

**Local, Long Distance, International, PrePaid, and more**

**DSL or Dial Up Internet Access**

**View and pay your bill online**

**See it all: At Home & On the Go**

[Terms & Conditions](#)   [Privacy Policy](#)   [Contact Us](#)  
© 2004 AT&T. All rights reserved.  
Hosted by AT&T.



The world's networking company™

## CAN YOUR NETWORK DO THIS?

Increase efficiency and agility while improving services and reducing costs. It can if the world's networking company created it to run stronger and smarter.

**Enterprise Services**

**Government**

**Wholesale**

**Manage Your Account with  
AT&T BusinessDirect®**

[Terms & Conditions](#) [Privacy Policy](#) [Contact Us](#)  
© 2004 AT&T. All rights reserved.  
Hosted by AT&T.





The world's networking company™

att.com | At Home &amp; On the Go | Small &amp; Medium Business | En

AT HOME &amp; ON THE GO: PRODUCTS &amp; SERVICES | CUSTOMER CENTER | ASSISTANCE

# Calling Plans

## Home

## General FAQs

## VoiceMail FAQs

## Repair FAQs

## Calling Features

## Calling Plans

## Maintenance Plans

## Survey

## USER GUIDES

- Local Service
- Voicemail Service
- Voicemail Quick Reference
- Voicemail (Call) Manager 100 & 200
- Troubleshooting Quick Reference

## NORTH CAROLINA CALLING PLANS

View or Contact Us to change your current local calling plans.

**Dial up Internet access charges** outside your immediate local calling area are **not included** with the unlimited minutes.

### Local with Long Distance

#### Multiline

### Local

#### More Calling Plans

### Local with Long Distance

#### AT&T One Rate USA<sup>SM</sup>

\$59.95 per line per month, available for Primary and Additional lines

#### AT&T One Rate Advantage

\$64.95 per line per month, available on Primary and Additional lines

#### One Rate State

\$39.95 per line per month, available on Primary and Additional lines

#### One Rate Local

\$29.95 per line per month, available on Primary and Additional lines

Contact Us for more local with long distance calling plans

TOP

### Local

#### Call Plan Deluxe

**No** longer available for sign up

#### Call Plan Unlimited with 3 Feature Package Enhanced

**No** longer available for sign up

#### Call Plan Unlimited with 2 Feature Package Enhanced

\$25.95 per line per month, available for Primary and Additional lines

Contact Us for more local calling plans

TOP

### Multiline

#### One Rate Multiline Unlimited

**No** longer available for sign up

## HOW TO

- E-mail Us
- View or P.
- View a Sa
- My Local
- Update Lc Features
- Order Voi
- Sign Up fr Service
- Moving?
- AT&T Onl Form
- Contact L Care

[One Rate Multiline](#)

**No** longer available for sign up



**More Calling Plans**

[AT&T Long Distance](#)

[AT&T International](#)



[Terms & Conditions](#) | [Privacy Policy](#) | [Contact Us](#)  
© 2004 AT&T. All rights reserved.

# U.S. Area Codes

## US Area Codes

The table below gives a list of US area codes for each state, with a list of important cities and towns in each of the telephone area codes. Weight is given to population and also to proximity to the border with adjoining telephone area codes. US cities and area codes shown in parentheses in *(green)* are not yet in use; in each such case, long distance area codes immediately above in the table apply to the US cities and area codes shown in *green*. Information shown in **(red)** relates to the implementation of US area codes.

The list of area codes for Canada follows the same format for the provinces and territories.

Make international telephone calls, [click here](#) to see AT&T's best offers.

A B C D E F G H I J K L M N O P Q R S T U V W X Y Z Canada

State	NPA	Cities
AK	907	(entire state)
AL	205	Ashville, Bexar, <b>Birmingham</b> , Butler, Centreville, Clanton, Columbiana, Eutaw, Hamilton, Jasper, Lincoln, Oneonta, Pell City, Tuscaloosa; <b>(659 overlay on 205 cancelled)</b>
	251	Atmore, Bay Minette, Beatrice, Brewton, Castleberry, Coffeeville, Evergreen, Finchburg, Gilbertown, Gosport, Grove Hill, Jackson, Melvin, <b>Mobile</b> , Monroeville, Peterman, Pine Apple, Tillmans Corner
	256	Albertville, Alexander City, Anniston, Arab, Athens, Boaz, Cullman, Dadeville, Decatur, Florence, Ft. Payne, Gadsden, Guntersville, <b>Huntsville</b> , Piedmont, Rockford, Russellville, Sylacauga, Talladega, Wedowee
	334	Andalusia, Auburn, Camden, Daleville, Demopolis, Dixons Mills, Dothan, Eclectic, Enterprise, Eufaula, Forest Home, Fort Deposit, Georgiana, Gordonsville, Greensboro, Greenville, Holtville, Kowaliga, Lafayette, Lanett, Linden, McKenzie, Maplesville, Marion, <b>Montgomery</b> , Nanafalia, Notasulga, Opelika, Opp, Phenix City, Pine Hill, Prattville, Red Level, Roanoke, Rock Mills, Selma, Shawmut, Sweet Water, Tallassee, Thomasville, Troy, Tuskegee, Valley, Vredenburgh, West Point, Wetumpka, Wing
AR	479	Atkins, Aurora, Belleville, Bentonville, Bluffton, Boles, Centerville, Clarksville, Danville, Dover, Eureka Springs, <b>Fayetteville</b> , <b>Ft. Smith</b> , Forum, Hector, <b>Hindsville</b> , Huntsville, Kingston, Mena, Rogers, Russellville, St. Paul, Salus, Siloam Springs, Springdale, Van Buren
	501	Bald Knob, Bauxite, Beebe, Benton, Bismarck, Bradford, Cabot, Casa, Cleveland, Clinton, Conway, Coy, Crystal Springs, Donaldson, England, Fairfield Bay, Ferndale, Greers Ferry, Griffithville, Heber Springs, Hot Springs, Jacksonville, Jessieville, Kensett, <b>Little Rock</b> , Lonoke, McRae, Malvern, Morrilton, Nimrod, Palarm, Pangburn, Perry, Pinnacle, Pleasant Plains, Redfield, Scotland, Searcy, Shirley, South Fourche, Springlake, Wrightsville
	870	Arkadelphia, Ashdown, Augusta, Batesville, Berryville, Blytheville, Camden, De Queen, De Valls Bluff, Des Arc, Dumas, El Dorado, Forrest City, Helena, Hope, Jasper, <b>Jonesboro</b> , Magnolia, Marshall, Monticello, Mount Ida, Mountain View, Newport, <b>Pine Bluff</b> , Prescott, Sheridan, Stuttgart, Texarkana, Trumann, Warren, West Memphis, Wynne
AS	(684)	<i>American Samoa (U.S. territory in the Pacific Ocean); currently dialed as country code +684, will become NANP area code +1 684 on 2004-10-02.</i>
AZ	480	Apache Jct., Carefree, Cave Creek, Chandler, Fountain Hills, Gilbert, Guadalupe, Higley, Mesa,

- Paradise Valley, Queen Creek, Salt River, **Scottsdale**, Sun Lakes, most of **Tempe**; east/northeast **Phoenix** area
- 520 Ajo, Benson, Bisbee, Blackwater, Bowie, Casa Blanca, Casa Grande, Cascabel, Coolidge, Douglas, Elfrida, Eloy, Florence, Hayden, Kitt Peak, Komatke, Lone Butte, Maricopa, Maricopa Village, **Nogales**, Patagonia, Pearce, Portal, Sacaton, San Manuel, San Simon, Santa Rosa, Sasabe, Sells, Sierra Vista, Stotonic, Sunizona, Superior, Tombstone, **Tucson**, West San Simon, Whitlow, Willcox; Saguaro N.P., Organ Pipe Cactus N.M.
- 602 central **Phoenix** (includes most of Phoenix and parts of some suburbs)
- 623 Avondale, Black Canyon City, Buckeye, Circle City, El Mirage, **Glendale**, New River, Peoria, Sun City, Sun City West, Surprise, Tolleson, Tonopah, Wintersburg; west/northwest **Phoenix** area
- 928 Aguila, Alpine, Arizona Village, Ash Fork, Bagdad, Black Mesa, Blue Ridge, Bonita, Bouse, Bullhead City, Bullhead City North, Cameron, Camp Verde, Castle Rock, Chinle, Chino Valley, Cibola, Clifton, Coconino Plateau, Colorado City, Cottonwood, Dennehotso, Dilcon, Duncan, Eagar, East Kingman, Ehrenberg, **Flagstaff**, Ft. Apache, Ft. Defiance, Fredonia, Ganado, Gila Bend, Globe, Golden Valley, Grand Canyon, Greasewood, Green Haven, Greer, Harquahala Valley, Hawley Lake, Heber, Holbrook, Humboldt, Hyder, Joseph City, Kaibito, Kayenta, Kearns Canyon, Kingman, Kykotsmobi Village, Lake Havasu City, Lake Mohave Ranchos, Lake Pleasant, Le Chee, Leupp, Littlefield, Lukachukai, Many Farms, Marble Canyon, McNary, Meadview, Mesquite Creek, Miami, Mohave Valley, Mormon Lake, Munds Park, Page, Parker, Parker Dam, Payson, Peach Springs, Pima, Pinedale, Pinetop, Pinon Cottonwood, Polacca, Poston, Prescott, Quartzsite, Red Valley, Rock Point, Roosevelt Lake, Rough Rock, Safford, Saint Johns, Salome, San Carlos, Sanders, Sedona, Seligman, Shonto, Show Low, Snowflake, Somerton, Springerville, Supai, Teec Nos Pos, Tonto Basin, Toyey, Tsaille, Tuba City, Wellton, Whiteriver, Wickenburg, Wide Ruins, Wikieup, Williams, Window Rock, Winslow, Yarnell, Yarnell, Young, Yucca, **Yuma**; Grand Canyon N.P., Petrified Forest N.P., Canyon de Chelly N.M.

- C -

[Back to Top](#)

CA

NOTE: area codes in California follow prefix boundaries, which do not exactly coincide with municipal or county boundaries. Thus, many cities and towns, especially in the urban areas, are divided between two or more area codes. Not all such cases are indicated below.

- 209 Galt, Ione, Livingston, Lodi, Los Banos, Manteca, Merced, **Modesto**, Oakdale, Patterson, Ripon, **Stockton**, Tracy, Tuolumne Meadows, Turlock, Yosemite N.P.
- 213 core of downtown **Los Angeles** business district, including Chinatown, Echo Park, Westlake, most of Koreatown
- 310 Agoura Hills, (part of) Beverly Hills, Brentwood, Culver City, (part of) Inglewood, LAX Airport, Lennox, Malibu, Marina Del Rey, Pacific Palisades, Playa Del Rey, **Santa Monica**, Topanga, UCLA (including **UCLA Medical Center**), Venice, (part of) West Hollywood, West L.A., Westlake Village; southwestern L.A. County
- (424) Avalon (Santa Catalina Island), Carson, Compton, Dominguez Hills, El Segundo, Gardena, Hawthorne, Hermosa Beach, Lomita, (a small part of) Long Beach, Lynwood, Manhattan Beach, Rancho Palos Verdes, Redondo Beach, **San Pedro**, Torrance; *(As of 2003-10-16, the 310/424 split is once again on hold. However, it may be revived on short notice.)*
- 323 "doughnut" around the core of downtown **Los Angeles**, including Bell, Cudahy, **Huntington Park**, Hyde Park, Silver Lake, Vernon, Watts, most of **Hollywood**, Montebello, and South Gate, and parts of Alhambra, Beverly Hills, Commerce, Inglewood, Los Angeles, Monterey Park, Pasadena, West Hollywood, and other communities
- 408 Cupertino, Gilroy, Los Gatos, Milpitas, **San José**, Santa Clara, Saratoga, Sunnyvale
- 415 Brisbane, part of Daly City, Larkspur, Mill Valley, Novato, Point Reyes, **San Francisco**, San Rafael, Sausalito, almost all of Marin and San Francisco Counties plus a small part of northeast

## San Mateo County

- 510 Alameda, Berkeley, Castro Valley, Crockett, El Cerrito, El Sobrante, **Fremont**, Hayward, Newark, **Oakland**, Richmond, San Leandro, Union City; bayside East Bay
- 530 Auburn, Cameron Park, Chico, Corning, Davis, Grass Valley, Hoopa, Markleeville, Marysville, Orland, Oroville, Palermo, Paradise, Placerville, Red Bluff, **Redding**, South Lake Tahoe, Susanville, Thermalito, Truckee, Willow Creek, Willows, Woodland, Yreka, Yuba City
- 559 Avenal, Chowchilla, Clovis, Coalinga, Corcoran, Dinuba, Ducor, Exeter, **Fresno**, Hanford, Kerman, Kettleman City, Kingsburg, Lemoore, Lindsay, Madera, Mendota, Mono Hot Springs, Orange Cove, Orosi, Parlier, Porterville, Reedley, Selma, Tulare, Visalia, Woodlake, Woodville, Kings Canyon N.P., Sequoia N.P.
- 562 Artesia, Bellflower, Cerritos, Downey, La Habra, La Mirada, Lakewood, (most of) **Long Beach**, Los Alamitos, Norwalk, Paramount, Pico Rivera, Rossmore, Seal Beach, Signal Hill, Whittier
- 619 most of **San Diego** (Note: parts of San Diego are in 760 and 858); Alpine (San Diego County), Boulevard, Campo, Chula Vista, Coronado, Descanso, Dulzura, El Cajon, Imperial Beach, Jacumba, Jamul, Lakeside, (most of) Lemon Grove, (most of) National City, Pine Valley, San Ysidro, Santee, Spring Valley
- 626 Alhambra, Altadena, Arcadia, Azusa, Baldwin Park, Covina, El Monte, Glendora, La Puente, Monrovia, Monterey Park, **Pasadena**, Rosemead, San Gabriel, San Gabriel Valley
- 650 Belmont, Burlingame, Colma, (much of) Daly City, Los Altos, Menlo Park, Millbrae, **Mountain View**, Pacifica, **Palo Alto**, **Redwood City**, San Bruno, San Carlos, San Francisco Airport (SFO), **San Mateo**; "The Peninsula"
- 661 Arvin, **Bakersfield**, California Hot Springs, Castaic, Cuyama, Delano, Earlimart, Frazier Park, Gorman, Lancaster, northern Los Angeles County, McFarland, McKittrick, Mojave, Newhall, Oildale, Palmdale, Rosamond, Santa Clarita, Shafter, Taft, Tehachapi, Valyermo, Wasco
- 707 Annapolis, Arcata, Asti, Benicia, Bodega Bay, Boyes Hot Springs, Calistoga, Clearlake, Cotati, Crescent City, Dixon, **Eureka**, Fairfield, Ferndale, Fort Bragg, Geyserville, Gualala, Guerneville, Healdsburg, Hopland, Lakeport, Middletown, **Napa**, Orick, Petaluma, Petrolia, Rohnert Park, St. Helena, **Santa Rosa**, Sonoma, Suisun City, Tomales, Ukiah, Vacaville, Vallejo, Willits, Yorkville, Yountville; "The Wine Country" and north coast
- 714 northern Orange County: **Anaheim**, Brea, Buena Park, (part of) Costa Mesa, Cypress, Fountain Valley, Fullerton, Huntington Beach, La Palma, **Orange**, Placentia, (most of) **Santa Ana**, Silverado, Stanton, Villa Park, Westminster, Yorba Linda
- 760 Adelanto, Apple Valley, Barstow, Bishop, Blythe, Borrego, Brawley, Bridgeport, Calexico, California City, Carlsbad, Cathedral City, China Lake, Coachella, El Centro, Encinitas, **Escondido**, Fairview, Fallbrook, Ft. Irwin, Hesperia, Indio, Inyokern, Julian, La Quinta, Lake Isabella, Lee Vining, Mammoth Lake, Mono Lake, Mt. Palomar, Needles, **Oceanside**, Onyx, Pala, **Palm Springs**, Pauma Valley, Pendleton, Phelan, Pinon Hills, Ramona, Ridgecrest, San Marcos, Twentynine Palms, Victorville, Valley Center, Vista, Warner Springs, Winterhaven, Wrightwood, Yucca Valley; Death Valley N.P., Joshua Tree N.P.; includes a small part of **San Diego** itself
- 805 Arroyo Grande, Atascadero, Bradley, Camarillo, Cambria, Cape San Martin, Cholame, Fillmore, Goleta, Grover Beach, Guadalupe, Lompoc, Los Osos, Moorpark, Morro Bay, Ojai, Oxnard, Paso Robles, Pismo Beach, Point Mugu, **San Luis Obispo**, San Simeon, **Santa Barbara**, Santa Maria, Simi Valley, Thousand Oaks, **Ventura**
- 818 Agoura, Arleta, **Burbank**, Calabasas, **Canoga Park**, Chatsworth, Encino, **Glendale**, Granada Hills, La Canada, La Crescenta, Mission Hills, Montrose, North Hollywood, Northridge, Pacoima, Reseda, San Fernando, Sepulveda, **Sherman Oaks**, Studio City, Sun Valley, Sylmar, Tarzana, Van Nuys, Woodland Hills, most of the San Fernando Valley (**Plans for an 818/747 split have been formulated, but any action on those plans is suspended pending review.**)

- 831 Aptos, Ben Lomond, Big Basin, Big Sur, Boulder Creek, Bryson, Carmel, Castroville, Greenfield, Hollister, King City, Marina, **Monterey**, Pebble Beach, **Salinas**, **San Ardo**, **San Juan Bautista**, **Santa Cruz**, **Scotts Valley**, **Seaside**, **Soledad**, **Watsonville**
- 858 Del Mar, **La Jolla**, Poway, Rancho Bernardo, Rancho Santa Fe, Solana Beach; near northern suburbs of **San Diego** (including a small part of San Diego itself)
- 909 Anza, Banning, Beaumont, Big Bear Lake, Calimesa, Canyon Lake, Chino, Chino Hills, Claremont, Colton, Corona, Crestline, Devore, Diamond Bar, Fontana, Hemet, Highland, Idyllwild, La Verne, Lake Elsinore, Lakeland Village, Mira Loma, Montclair, Moreno Valley, Murietta, Norco, **Ontario**, Perris, Pomona, Rancho Cucamonga, Redlands, Rialto, **Riverside**, Rowland Heights, **San Bernardino**, San Dimas, San Jacinto, Sun City, Temecula, Upland, Valle Vista, Walnut, Yucaipa; *(The CPUC is considering a split of 909, roughly along the county line. San Bernardino would retain 909, while Riverside splits to 951. Details will be added as they are finalized.)*
- 916 El Dorado Hills, **Fair Oaks**, Lincoln, Roseville, **Sacramento**, Walnut Grove, West Sacramento
- 925 Antioch, **Concord**, Danville, **Livermore**, Martinez, Moraga, Orinda, Pittsburg, Pleasanton, **San Ramon**, **Walnut Creek**; inland East Bay **(Plans have been formulated for a geographic split of 925, with the southern portion, including Dublin, San Ramon, Livermore, and Pleasanton, changing to the as-yet-unannounced new code, but any such plans are suspended.)**
- 949 southern Orange County: Aliso Viejo, Corona del Mar, (part of) Costa Mesa, El Toro, (most of) **Irvine**, Laguna Beach, Laguna Niguel, Mission Viejo, (most of) **Newport Beach**, Rancho Santa Margarita, San Clemente, San Juan Capistrano, (most of) Tustin
- CANCELLED OVERLAYS:** 310/424, 408/669, 415/628, 510/341, 650/764, 714/647, 909/752. The new codes may be resurrected for last-minute emergency splits.
- SUSPENDED SPLITS:** 310/424 (overlay converted to split but then suspended and then reinstated **and now suspended again** but may be reinstated), 619/935, 707/369/627, 760/442, 818/747, 909/951, and 925/t.b.a.
- CNMI 670 Commonwealth of the Northern Mariana Islands (entire territory)
- CO 303 Arvada, Aurora, Boulder, Brighton, Broomfield, Castle Rock, Deer Trail, **Denver**, Englewood, 720 Evergreen, Fort Lupton, Georgetown, Golden, Grant, Greeley, Kiowa, Lafayette, Lakewood, Larkspur, Littleton, Longmont, Nederland, Parker, Roggen, Westminster. (720 overlays 303.)
- 719 Agate, Alamosa, Bethune, Burlington, Canon City, **Colorado Springs**, Creede, Del Norte, Fairplay, Flagler, Florence, La Junta, Lamar, Leadville, Limon, Monte Vista, **Pueblo**, Salida, Trinidad, Walsenburg, Woodland Park
- 970 Aspen, Berthoud, Carbondale, Clifton, Cortez, Craig, Dillon, Durango, Estes Park, **Fort Collins**, Fort Morgan, Frisco, **Grand Junction**, Greeley, Gunnison, Lake City, Loveland, Montrose, Pagosa Springs, Rifle, Seibert, Silverton, Steamboat Springs, Sterling, Telluride, Vail, Vona, Wiggins, Winter Park, Yuma, Mesa Verde N.P., Rocky Mountain N.P.
- CT 203 Bridgeport, Danbury, Greenwich, Meriden, **New Haven**, Norwalk, **Stamford**, Waterbury; **(475 overlay on 203 postponed indefinitely)**
- 860 Bristol, Groton, **Hartford**, Manchester, New Britain, New London, Norwich, Torrington, Vernon, Willimantic, Windsor; **(959 overlay on 860 postponed indefinitely)**
- D - **Back to Top**
- DC 202 Washington, D.C.
- DE 302 (entire state)
- F - **Back to Top**

- FL 239 Bonita Springs, Cape Coral, Everglades, Flamingo, **Fort Myers**, Fort Myers Beach, Immokalee, Lehigh Acres, Marco Island, Monroe Station, Naples, North Cape Coral, North Fort Myers, North Naples, Pine Island, Sanibel/Captiva Islands; Collier, Lee, and (mainland portion of) Monroe Counties
- 305 Coral Gables, Hialeah, Homestead, Key Biscayne, Key Largo, Key West, Marathon, **Miami**,  
786 Perrine; (305/786 overlay)
- 321 Cape Canaveral, Cocoa Beach, Grant, **Melbourne**, Merritt Island, Palm Bay, Port St. John, Titusville; **(This portion of 407 split to 321, but 321 also overlays the remainder of 407. Existing numbers in this part of 407 changed to 321.)**
- 352 Beverly Hills, Bronson, Brooksville, Clermont, Cross City, Dade City, Eustis, **Gainesville**, Inverness, Keystone Heights, Lady Lake, Leesburg, Mount Dora, **Ocala**, Spring Hill, Tavares
- 386 **western area:** Alachua, Branford, Dowling Park, Florida Sheriffs Boys Ranch, Fort White, High Springs, Jasper, Jennings, Lake Butler, Lake City, Live Oak, Luraville, Mayo, Raiford, Wellborn, White Springs  
**southern area:** Bostwick, Bunnell, Crescent City, **Daytona Beach**, De Leon Springs, DeBary, Deland, (part of) Deltona, Flagler Beach, Florahome, Interlachen, Marineland, New Smyrna Beach, Oak Hill, Orange City, Palatka, Palm Coast, Pierson, Pomona Park, Welaka; **special note:** the Osteen area of Deltona and the DeBary rate center changed from 407 to 386, thus uniting a town that was split by an area code boundary since 1965!
- 407 Altamonte Springs, Apopka, Geneva, Kenansville, Kissimmee, **Orlando**, Sanford, Winter  
321 Garden, Winter Park, Yeehaw Jct.; **(321 overlays most of this portion of 407, but 321 is also be a geographic split of the remainder of 407. Existing numbers in this part of 407 remained in 407. HOWEVER, DeBary and Deltona changed to 386 in 2001. 689 was planned as an overlay of both 407/321 and 321, but was cancelled.)**
- 561 Belle Glade, **Boca Raton**, Boynton Beach, Delray Beach, Jupiter, Lake Harbor, Pahokee, **West Palm Beach**; Palm Beach County and a small portion of Martin County
- 727 Aripeka, Clearwater, Dunedin, Hudson, Largo, New Port Richey, Palm Harbor, Pinellas Park, **St. Petersburg**, Tarpon Springs, Tierra Verde
- 772 Fort Pierce, Gifford, Hobe Sound, Indiantown, Jensen Beach, Port St. Lucie, Sebastian, Stuart, Vero Beach; Indian River and St. Lucie Counties and most of Martin County
- 813 Brandon, Land O' Lakes, Oldsmar, Plant City, Ruskin, Sun City, **Tampa**, Wesley Chapel, Wimauma, Zephyrhills
- 850 Crestview, De Funiak Springs, Ft. Walton Beach, Madison, Marianna, Milton, Panama City, **Pensacola**, Perry, Quincy, **Tallahassee**
- 863 Arcadia, Avon Park, Bartow, Clewiston, Frostproof, Haines City, La Belle, Lake Wales, **Lakeland**, Moore Haven, Okeechobee, Sebring, Wauchula, Winter Haven
- 904 Baldwin, Callahan, East Palatka, Fernandina Beach, Green Cove Springs, Hastings, Hilliard, **Jacksonville**, Jacksonville Beach, Julington, Kingsley Lake, Lawtey, Macdenny, Maxville, Middleburg, Olustee, Orange Mills, Orange Park, Ormond Beach, Palm Valley, Ponte Vedra Beach, Port Orange, St. Augustine, St. Johns, Sanderson, Starke, Taylor, Yulee
- 941 Boca Grande, Bradenton, Cape Haze, Englewood, Myakka, North Port, Palmetto, Port Charlotte, Punta Gorda, **Sarasota**, Venice; Charlotte, Manatee, and Sarasota Counties
- 954 Coral Springs, Davie, Deerfield Beach, **Ft. Lauderdale**, Hollywood, Margate, Miramar, Oakland  
(754) Park, Pompano Beach, Tamarac (754 will overlay 954)
- GA 229 Adel, **Albany**, Americus, Bainbridge, Blakely, Brooklyn, Cairo, Camilla, Chattahoochee, Cordele, Dawson (Terrell Co.), Fitzgerald, Georgetown, Moultrie, Quitman, Sylvester, Thomasville, Tifton, **Valdosta**

- 404 **Atlanta**, College Park, Decatur, East Point, Forest Park, Sandy Springs. (678 and 470 overlay  
678 both 404 and 770, although almost all 678 and 470 numbers are in the 770 area.)  
470
- 478 Dublin, Eastman, Forsyth, Fort Valley, Hardwick, **Macon**, Milledgeville, Millen, Perry,  
Sandersville, Swainsboro, Warner Robbins, Wrightsville
- 770 Alpharetta, Barnesville, Canton, Carrollton, Cartersville, Cedartown, Chamblee, Covington,  
678 Dunwoody, Gainesville, Griffin, Jackson, **Marietta**, Monroe, Newnan, **Norcross**, Peachtree  
470 City, Roswell, **Smyrna**, Tucker, Winder; *surrounds, but does not include, Atlanta.* (678 and  
470 overlay 404 and 770.)
- 706 **northern/eastern area:** Athens, **Augusta**, Big Canoe, Braselton, Calhoun, Carnesville, Cave  
Spring, Cleveland, Commerce, Cornelia, Dahlonega, Dalton, Dawsonton, Dawsonville (Dawson  
Co.), Eatonton, Elberton, Ellijay, Fairmount, Gibson, Hephzibah, Jasper, Jefferson, La Fayette,  
Madison, Martinez, Maysville, Monticello, Nicholson, Pendergrass, Ranger, Rome, Rutledge,  
Sparta, Summerville, Thomson, Toccoa, Watkinsville, Waynesboro, Wintersville, Wrens  
**southwestern area: Columbus**, Cusseta, Franklin, Gay, Geneva, Greenville, Hamilton,  
Hogansville, La Grange, Manchester, North West Point, Pine Mountain, Talbotton, Thomaston,  
Warm Springs, Waverly Hall, West Point, Woodbury, Woodland  
**south central area:** Yatesville  
(706 consists of three discontinuous areas; 770/678/470 and 478 touch to the east and west of  
Yatesville)
- 912 Brunswick, Douglas, Hinesville, Jesup, St. Marys, **Savannah**, Statesboro, Sylvania, Vidalia,  
Waycross

**- G -**[Back to Top](#)

- GU 671 Guam (entire territory)

**- H -**[Back to Top](#)

- HI 808 (entire state)

**- I -**[Back to Top](#)

- IA 319 Allison, Anamosa, Aplington, Argyle, Belle Plaine, Birmingham, Brandon, Brighton, Burlington,  
Cantril, Cedar Falls, **Cedar Rapids**, Center Point, Central City, Clarksville, Clutier, Coggon,  
Conesville, Denver, Dike, Dunkerton, Elberon, Ely, Fairbank, Farmington, Fort Madison,  
Frederika, Grandview, Grundy Center, Guernsey, Hartwick, Hazleton, Independence, Iowa City,  
Jesup, Keokuk, Keosauqua, Keswick, Keystone, La Porte City, Lisbon, Lockridge, Lone Tree,  
Martelle, Mechanicsville, Monticello, Morley, Mt. Pleasant, Mt. Sterling, Mt. Vernon, Nichols,  
North English, Oelwein, Olin, Onslow, Packwood, Parkersburg, Plainfield, Prairieburg, Primrose,  
Quasqueton, Readlyn, Reinbeck, Richland, Rowley, Solon, South English, Springville,  
Stanwood, Stockport, Traer, Tripoli, Troy Mills, Urbana, Victor, Vinton, Walker, Washington,  
Waterloo, Waverly, Wellman, West Branch, West Chester, West Liberty, Winthrop
- 515 Adel, Alden, Algona, Altoona, **Ames**, Buckeye, Clarion, Colfax, Corwith, Dallas Center, De Soto,  
**Des Moines**, Dexter, Dows, Earlham, Elkhart, **Ft. Dodge**, Indianola, Jefferson, Lakota,  
McCallsburg, Maxwell, Minburn, Nevada, Norwalk, Perry, Pleasantville, Redfield, Rippey,  
Runnells, Stuart, Webster City, Winterset
- 563 Alpha, Arlington, Atalissa, Baldwin, Bernard, Bettendorf, Cascade, Center Junction, Clarence,  
Clinton, Cresco, **Davenport**, Decorah, **Dubuque**, Fredericksburg, Hawkeye, Hopkinton,  
Lamont, Lawler, Lime Springs, Manchester, Maoketa, Maynard, Moscow, Muscatine, North  
Chester, Oran, Oxford Junction, Protivin, Quad Cities, Randalia, Rochester, Ryan, Sumner,  
Tipton, Worthington, Wyoming
- 641 Adair, Bagley, Britt, Buffalo Center, Centerville, Charles City, Clear Lake, Colo, Corning,  
Creston, Fairfield, Forest City, Garner, Greenfield, Grinnell, Guthrie Center, Hubbard, Iowa  
Falls, Jamaica, Kanawha, Knoxville, Liberty Center, Linden, Lorimor, Macksburg,



- Marshalltown**, Martensdale, **Mason City**, Menlo, Milo, Mingo, Monroe, New Hampton, Newton, Osceola, Oskaloosa, Otley, **Ottumwa**, Pella, Peru, Prairie City, Rowan, St. Charles, St. Marys, Truro, Yale, Zearing
- 712 Atlantic, Bedford, Carroll, Cherokee, Clarinda, Council Bluffs, Denison, Emmetsburg, Estherville, Glenwood, Harlan, Pocahontas, Red Oak, Rockwell City, Shenandoah, Sioux Center, **Sioux City**, Spencer, Storm Lake, western
- ID 208 (entire state)
- IL 217 Beardstown, Carlinville, Carrollton, Carthage, **Champaign**, Charleston, Clinton, Danville, Decatur, Effingham, Hoopeston, Jacksonville, Lincoln, Litchfield, Lomax, Mattoon, Pana, Paxton, Rantoul, **Springfield**
- 309 **Bloomington**, Canton, Farmer City, Geneseo, Havana, Kewanee, Lacon, Moline, Monmouth, Normal, Pekin, **Peoria**, Quad Cities, Rock Island
- 312 **Chicago** (downtown area only -- see 773); **(872 overlay on 312 and 773 has been postponed indefinitely)**
- 618 Alton, Belleview, Belleville, Benton, Carbondale, Carmi, Centralia, Chester, **Collinsville**, Du Quoin, **East St. Louis**, Fairfield, Granite City, Harrisburg, Highland, Jerseyville, Marlon, Metropolis, Mt. Carmel, Mt. Vernon, Newton, Robinson, Salem, Vandalia
- 630 **Aurora**, Bartlett, Batavia, Downers Grove, Elmhurst, Geneva, Glen Ellyn, **Hinsdale**, Itasca, Lemont, Lisle, Lombard, Naperville, Plano, Roselle, West Chicago, Yorkville; **(331 overlay on 630 has been postponed indefinitely)**
- 708 Blue Island, Chicago Heights, **Cicero**, La Grange, La Grange Park, Lansing, Maywood, Oak Lawn, Oak Park, Orland Park, Palos Park, River Grove, Riverdale, Summit, Tinley Park
- 773 **Chicago** (outside downtown; includes O'Hare and Midway Airports) **(872 overlay on 312 and 773 has been postponed indefinitely)**
- 815 Crystal Lake, De Kalb, Dixon, Freeport, Harvard, **Joliet**, Kankakee, Lockport, McHenry, Oglesby, Peru, Pontiac, Princeton, Rochelle, Rock Falls, **Rockford**, Sterling, Watseka, Woodstock
- 847 Arlington Heights, Barrington, Deerfield, Des Plaines, Dundee, Elgin, **Elk Grove Village**,  
 224 Evanston, Highland Park, Lake Forest, Libertyville, **Northbrook**, Palatine, **Roselle**, Schaumburg, Skokie, Waukegan; (224 overlays 847)
- IN 219 Brook, Cedar Lake, Chesterton, Crown Point, Demotte, Dyer, East Chicago, Francesville, **Gary**, Goodland, Hammond, **Hanna**, Hebron, Highland, Hobart, Kentland, Kouts, La Crosse, **La Porte**, Lake of the Four Seasons, Lake Station, Lake Village, Lowell, Medaryville, Merrillville, Michigan City, Monon, Morocco, Mount Ayr, Portage, Remington, Rensselaer, Reynolds, **Rolling Prairie**, Roselawn, St. John, San Pierre, **Union Mills**, Valparaiso, Wanatah, **Westville**, Wheatfield, Wheeler, Whiting, Wolcott; *towns listed in red were originally slated to change to 574, but the boundary was moved.*
- 260 Albion, Andrews, Angola, Arcola, Ashley, Auburn, Avilla, Berne, Bippus, Bluffton, Bryant, Butler, Churubusco, Columbia City, Corunna, Craigville, **Cromwell**, Decatur, Etna, **Fort Wayne**, Fremont, Garrett, Geneva (Adams Co.), Hamilton, Harlan, Howe, Huntertown, Huntington, Kendallville, Kimmell, Lagrange, Lagro, Larwill, Laud, Leo, Liberty Center, **Ligonier**, Linn Grove, Markle, Mongo, Monroe, Monroeville, New Haven, North Manchester, Orland, Ossian, Pennville, Petroleum, Pleasant Lake, Pleasant Mills, Poe Hoagland, Pokagon, Portland, Preble, Reservoir, Roanoke, Saint Joe, Salamonina, Shipshewana, Sidney, Silver Lake, South Milford, South Whitley, Spencerville, Tocsin, Topeka, Tri-Lakes area, Uniondale, Urbana, Wabash, Warren, Waterloo, Wawaka, West Wabash, Wolcottville, Woodburn, Zanesville; *towns listed in red were originally slated to change to 574, but the boundary was moved.*
- 317 Brownsburg, Carmel, Fishers, Franklin, Greenfield, Greenwood, **Indianapolis**, Noblesville,

Shelbyville, Sheridan

- 574 Akron, Argos, Atwood, Bourbon, Bremen, Bristol, Buffalo, Burket, Burnettsville, Burrows, Camden, Claypool, Culver, Deer Creek, Dunlap, Elkhart, Flora, Fulton, Galveston, Goshen, Hamlet, Idaville, Kewanna, Knox, Lapaz, Leesburg, Logansport, Lucerne, Macy, Mentone, Middlebury, Milford, Millersburg, Millwood, Monterey, Monticello, Nappanee, New Carlisle, New Paris, North Judson, North Liberty, North Webster, Osceola, Pierceton, Plymouth, Rochester, Royal Center, **South Bend**, Star City, Syracuse, Tippecanoe, Twelve Mile, Wakarusa, Walkerton, Walton, Warsaw, Winamac, Wyatt, Yeoman; *The boundaries of the 219/574/260 split were adjusted after the original announcement. Towns listed in red under 219 or 260 above were previously slated to move to 574, but were changed to 260 or back to 219.*

- 765 Alexandria, Anderson, Brookville, Connersville, Crawfordsville, Delphi, Frankfort, Geneva (Shelby County), Greencastle, Hartford City, Kokomo, **Lafayette**, Lebanon, Marion, Martinsville, Mexico, Muncie, New Castle, Peru, Richmond, Roann, Rushville, Winchester

- 812 Bedford, Bloomington, Boonville, Brazil, Charlestown, Columbus, Edinburgh, **Evansville**, Greensburg, Jasper, Madison, Morgantown, Mt. Vernon, New Albany, Scottsburg, Sellersburg, Seymour, Tell City, **Terre Haute**, Vincennes, Washington

**- K -**[Back to Top](#)

- KS 316 Andale, Andover, Augusta, Bentley, Benton, Cheney, Colwich, Derby, Douglass, El Dorado, Garden Plain, Goddard, Halstead, Kechi, Leon, Mount Hope, Mulvane, Newton, Rose Hill, Sedgwick, Towanda, Valley Center, Whitewater, **Wichita**
- 620 Albert, Allen, Americus, Arkansas City, Atlanta, Beaumont, Belle Plaine, Bronson, Burdett, Burlington, Burns, Burrton, Bushton, Canton, Cassoday, Cimarron, Claflin, Clearwater, Coffeyville, Colony, Conway, Conway Springs, Cottonwood Falls, Council Grove, Devon, Dighton, **Dodge City**, Dunlap, Durham, **Emporia**, Fort Scott, Fulton, Galatia, Galva, Garden City, Geneseo, Great Bend, Hanston, Haven, Healy, Hesston, Hillsboro, Hoisington, **Hutchinson**, Independence, Iola, Jetmore, Kincaid, Larned, Latham, Lebo, Lehigh, Leoti, Leroy, Liberal, Lincolnville, Little River, Lyons, McPherson, Mapleton, Marienthal, Marion, Milberger, Murdock, Neosho Falls, Norwich, Olmitz, Parsons, Peabody, Pittsburg, Potwin, Pretty Prairie, Reading, Riverdale, Rock, Rosalia, Rozel, Scott City, Tribune, Udall, Ulysses, Walton, Wellington, Windom, Winfield
- 785 Abilene, Colby, Ellsworth, Garnet, Hays, Junction City, La Crosse, **Lawrence**, Lyndon, Manhattan, Ness City, Oakley, Oskaloosa, Ottawa, Purcell, Russell, Salina, Sharon Springs, **Topeka**, Troy
- 913 Atchison, Bush City, Edgerton, **Kansas City** KS (see also [MO-816](#)), Leavenworth, Lenexa, Mound City, Olathe, Osawatomie, Overland Park, Shawnee, Tonganoxie, Winchester
- KY 270 **Bowling Green**, Burkesville, Campbellsville, Elizabethtown, Franklin, Glasgow, Hopkinsville, Jamestown, Lebanon, Madisonville, Mayfield, Murray, **Owensboro**, Paducah, Princeton, Russellville
- 502 Bardstown, Fort Knox, **Frankfort**, Georgetown, Lawrenceburg, **Louisville**, Owenton
- 606 Albany, **Ashland**, Brooksville, Corbin, Flemingsburg, Hazard, Irvine, Liberty, London, McKee, Maysville, Middlesboro, Monticello, Morehead, Mt. Olivet, Mt. Vernon, Owingsville, Pikeville, Somerset, South Williamson, Stanford, Stanton, Williamsburg
- 859 Berea, Carlisle, Cincinnati Airport, Covington, Cynthiana, Danville, Falmouth, Harrodsburg, **Lexington**, Mt. Sterling, Paris, Richmond, Springfield, Versailles, Warsaw, Williamstown, Willisburg, Winchester

**- L -**[Back to Top](#)

- LA 225 Albany, **Baton Rouge**, Donaldsonville, Gonzales, Greensburg, New Roads, Plaquemine,

## Vacherie

- 318 Alexandria, Bastrop, Bossier City, Bunkie, Calcasieu, Ferriday, Grambling, Haughton, Many, Marksville, Monroe, Natchitoches, Oakdale, Ruston, **Shreveport**, Tallulah, Winnfield, Winnsboro
- 337 Abbeville, Baldwin, Crowley, De Ridder, Eunice, Franklin, Jeanerette, Jennings, Kaplan, **Lafayette**, Lake Charles, Leesville, New Iberia, Opelousas, Sulphur, Ville Platte
- 504 Bertrandville, Chalmette, Delacroix, Ironton, Jesuit Bend, Kenner, Lafitte, Lake Catherine, Metairie, Myrtle Grove, **New Orleans**, St. Bernard, Yscloskey
- 985 **north shore:** Amite City, Angie, Bogalusa, Bush, Covington, Folsom, Franklinton, **Hammond**, Independence, Kentwood, Lacombe, Madisonville, Mandeville, Mount Hermon, Pearl River, Pine, Pontchatoula  
**west of New Orleans:** Chackbay, Edgard, Galliano, Garyville, Gibson, Golden Meadow, Grand Isle, **Houma**, Labadieville, Laplace, Larose, Leeville, Lockport, Luling, Montegut, Morgan City, Napoleonville, Norco, Paradis, Patterson, Pierre Part, Raceland, Reserve, Thibodaux  
**Mississippi River Delta:** Buras, Carlisle, Magnolia, **Pointe à la Hache**, Port Sulphur  
*(985 is contiguous, but only barely. The I-55 corridor through Laplace connects the north shore of Lake Pontchartrain and the area west of New Orleans; the Delta area is joined over water on Barataria Bay.)*

## - M -

[Back to Top](#)

- MA 413 Adams, Amherst, Greenfield, Holyoke, Northampton, Pittsfield, **Springfield**, Ware, Westfield
- 508 Attleboro, Brockton, **Cape Cod**, Fall River, Falmouth, Framingham, Hyannis, Marlborough,
- 774 Martha's Vineyard, Nantucket, Natick, New Bedford, North Easton, Plymouth, Southbridge, Taunton, Walpole, Wayland, **Worcester** (774 overlays 508)
- 617 Belmont, **Boston** (including Brighton, Dorchester, Hyde Park, Jamaica Plain, and Roxbury),
- 857 Brookline, Cambridge, Chelsea, Everett, Milton, Newton, Quincy, Somerville, Watertown, Winthrop; (857 overlays 617)
- 781 Arlington, Braintree, Burlington, Canton, Chelsea, Cohasset, Dedham, Duxbury, Kingston,
- 339 Lexington, **Lynn**, Malden, Medford, Needham, Randolph, Reading, Revere, Rockland, Saugus, Stoughton, Wakefield, Waltham, Wellesley, Weymouth, suburbs on all sides of **Boston**. (339 overlays 781)
- 978 Andover, Athol, Barre, Beverly, Billerica, Chelmsford, Concord, Danvers, Fitchburg, Gloucester,
- 351 Haverhill, Lawrence, Leominster, **Lowell**, Maynard, Methuen, New Salem, Peabody, Salem, Sudbury, Wilmington (351 overlays 978)
- MD 301 Aspen Hill, Bethesda, Bowie, Brunswick, College Park, Cumberland, Frederick, Gaithersburg,
- 240 Golden Beach, Greenbelt, Hagerstown, Hyattsville, Laurel, Lexington Park, Montgomery Village, (227?) New Carrollton, Potomac, Rockville, St. Charles, St. Marys City, **Silver Spring**, Wheaton, suburbs of D.C.; (301/240 overlay, **227 overlay postponed indefinitely**)
- 410 Aberdeen, Annapolis, **Baltimore**, Berlin, Cambridge, Catonsville, Chestertown, Columbia,
- 443 Crisfield, Dundalk, Easton, Edgewood, Essex, Glen Burnie, Havre de Grace, Joppatowne, Laurel, (667?) Perry Hall, Pocomoke City, Prince Frederick, Reisterstown, Salisbury, Solomons, Taneytown, Towson, Westminster; (410/443 overlay, **667 overlay postponed indefinitely**)
- ME 207 (entire state)
- MI 231 Acme, Amble, Big Rapids, Cadillac, Casnovia, Cheboygan, Coral, Fruitport, Grant, Howard City, Ludington, Mackinaw City, Manistee, **Muskegon**, Newaygo, Petoskey, Ravenna, Traverse City
- 248 Birmingham, Farmington Hills, Ferndale, Holly, Leonard, (part of) Livonia, Novi, **Pontiac**, (947?) Rochester, **Southfield**, **Troy**, Waterford, West Bloomfield, Whitmore Lake; Oakland County; (**947 may overlay 248; overlay plan reinstated by MPSC, but now indefinitely**)

**postponed again)**

- 269 Allegan, Athens, Augusta, Banfield, Bangor, Baroda, Battle Creek, Bellevue, Benton Harbor, Berrien Springs, Bloomingdale, Bridgman, Buchanan, Burr Oak, Cassopolis, Centreville, Climax, Coloma, Colon, Constantine, Covert, Decatur, Delton, Dowagiac, Eau Claire, Edwardsburg, Fennville, Fulton, Galesburg, Galien, Ganges, Glenn, Gobles, Grand Junction, Hamilton, Hartford, Hastings, Hickory Corners, Hopkins, **Kalamazoo**, Lacey, Lacota, Lawrence, Lawton, Marcellus, Marshall, Martin, Mattawan, Mendon, Middleville, New Buffalo, Niles, Olivet, Otsego, Paw Paw, Pine Lake, Plainwell, Pullman, Richland, St Joseph, Saugatuck, Sawyer, Schoolcraft, Scotts, Sister Lakes, South Haven, Sturgis, Three Oaks, Three Rivers, Union, Vandalia, Vicksburg, Watervliet, Wayland, White Pigeon, Woodland
- 313 Dearborn, **Detroit**, Grosse Pointe, Wayne; **special note:** Livonia numbers moved to 248, with new 7-digit numbers; **(679 may overlay 313; postponed indefinitely)**
- 517 Adrian, Albion, Burlington, Charlotte, Coldwater, Corunna, Hillsdale, Howell, Jackson, **Lansing**, Owosso, St. Johns, Tecumseh
- 586 Armada, Center Line, Eastpointe, Mt. Clemens, New Baltimore, New Haven, Richmond, Romeo, Roseville, Utica, **Warren**, Washington; Macomb County
- 616 Ada, Allendale, Alto, Belding, Borculo, Byron Center, Caledonia, Casnovia, Cedar Springs, Clarksville, Conklin, Coopersville, Dorr, Drenthe, Dutton, Freeport, Grand Haven, **Grand Rapids**, Grattan, Greenville, Holland, Hudsonville, Ionia, Jamestown, Kent City, Lake Odessa, Lowell, Marne, Moline, Orleans, Rockford, Sand Lake (Kent Co.), Saranac, Sparta, Trufant, Wyoming, Zeeland
- 734 **Ann Arbor**, (part of) Livonia, Monroe, Ypsilanti, Detroit Metro Airport (DTW); **(278 may overlay 734; postponed indefinitely)**
- 810 Algonac, Almont, Avoca, Brighton, Brown City, Byron, Capac, Clio, Columbiaville, Croswell, Davison, Deckerville, Dryden, Emmett, Fenton, **Flint**, Flushing, Goodells, Goodrich, Grand Blanc, Hadley, Hartland, Imlay City, Jeddo, Lapeer, Lennon, Lexington, Linden, Marine City, Memphis, Metamora, Montrose, Mt. Clemens, Mt. Morris, New Lothrop, North Branch, Otisville, **Port Huron**, Port Sanilac, Rankin, Roseville, St. Clair, Sandusky, Smiths Creek, Snover, Swartz Creek, Yale
- 906 Iron Mtn., Isle Royale, Marquette, Menominee, **Sault Ste. Marie**; **upper peninsula**
- 989 Alma, Alpena, Atlanta, Bad Axe, Bay City, Caro, Gaylord, Ithaca, Midland, Mt. Pleasant, Rogers City, Roscommon, **Saginaw**, Stanton
- MN 218 Bemidji, Brainerd, **Duluth**, East Grand Forks, Elbow Lake, Moorhead
- 320 Alexandria, Little Falls, **St. Cloud**, Wheaton
- 507 Canby, Fairmont, Faribault, Gaylord, Kellogg, Luverne, Mankato, New Ulm, Northfield, Redwood Falls, **Rochester**, Winona
- 612 Ft. Snelling, Lauderdale, **Minneapolis**, Richfield, St. Anthony, M/SP Airport, **no other towns**
- 651 Arden Hills, Castle Rock, Columbus, Eagan, Falcon Heights, Farmington, Harris, Lake City, Lino Lakes, Mendota, New Brighton, Red Wing, Rosemount, Roseville, **St. Paul**, Shoreview, Stark, Vermillion, Wabasha
- 763 Anoka, Blaine, Brooklyn Center, **Brooklyn Park**, Buffalo, Cambridge, Champlin, Circle Pines, Columbia Heights, Coon Rapids, Elk River, Fridley, Golden Valley, Ham Lake, Lexington, Maple Grove, Medina, Mounds View, New Hope, Plymouth, Princeton, Robbinsdale; northwestern suburbs of **Minneapolis**
- 952 Apple Valley, Belle Plaine, **Bloomington**, Burnsville, Chaska, Eden Prairie, Edina, Hopkins, Lakeville, Minnetonka, New Germany, New Prague, Norwood, St. Louis Park, Savage, Shakopee, Young America; southwestern suburbs of **Minneapolis**