

- Marshalltown**, Martensdale, **Mason City**, Menlo, Milo, Mingo, Monroe, New Hampton, Newton, Osceola, Oskaloosa, Otley, **Ottumwa**, Pella, Peru, Prairie City, Rowan, St. Charles, St. Marys, Truro, Yale, Zeoring
- 712 Atlantic, Bedford, Carroll, Cherokee, Clarinda, Council Bluffs, Denison, Emmetsburg, Estherville, Glenwood, Harlan, Pocahontas, Red Oak, Rockwell City, Shenandoah, Sioux Center, **Sioux City**, Spencer, Storm Lake, western
- ID 208 (entire state)
- IL 217 Beardstown, Carlinville, Carrollton, Carthage, **Champaign**, Charleston, Clinton, Danville, Decatur, Effingham, Hoopeston, Jacksonville, Lincoln, Litchfield, Lomax, Mattoon, Pana, Paxton, Rantoul, **Springfield**
- 309 **Bloomington**, Canton, Farmer City, Geneseo, Havana, Kewanee, Lacon, Moline, Monmouth, Normal, Pekin, **Peoria**, Quad Cities, Rock Island
- 312 **Chicago** (downtown area only -- see 773); **(872 overlay on 312 and 773 has been postponed indefinitely)**
- 618 Alton, Belleview, Belleville, Benton, Carbondale, Carmi, Centralia, Chester, **Collinsville**, Du Quoin, **East St. Louis**, Fairfield, Granite City, Harrisburg, Highland, Jerseyville, Marlon, Metropolis, Mt. Carmel, Mt. Vernon, Newton, Robinson, Salem, Vandalia
- 630 **Aurora**, Bartlett, Batavia, Downers Grove, Elmhurst, Geneva, Glen Ellyn, **Hinsdale**, Itasca, Lemont, Lisle, Lombard, Naperville, Plano, Roselle, West Chicago, Yorkville; **(331 overlay on 630 has been postponed indefinitely)**
- 708 Blue Island, Chicago Heights, **Cicero**, La Grange, La Grange Park, Lansing, Maywood, Oak Lawn, Oak Park, Orland Park, Palos Park, River Grove, Riverdale, Summit, Tinley Park
- 773 **Chicago** (outside downtown; includes O'Hare and Midway Airports) **(872 overlay on 312 and 773 has been postponed indefinitely)**
- 815 Crystal Lake, De Kalb, Dixon, Freeport, Harvard, **Joliet**, Kankakee, Lockport, McHenry, Oglesby, Peru, Pontiac, Princeton, Rochelle, Rock Falls, **Rockford**, Sterling, Watseka, Woodstock
- 847 Arlington Heights, Barrington, Deerfield, Des Plaines, Dundee, Elgin, **Elk Grove Village**,
 224 Evanston, Highland Park, Lake Forest, Libertyville, **Northbrook**, Palatine, **Roselle**, Schaumburg, Skokie, Waukegan; (224 overlays 847)
- IN 219 Brook, Cedar Lake, Chesterton, Crown Point, Demotte, Dyer, East Chicago, Francesville, **Gary**, Goodland, Hammond, **Hanna**, Hebron, Highland, Hobart, Kentland, Kouts, La Crosse, **La Porte**, Lake of the Four Seasons, Lake Station, Lake Village, Lowell, Medaryville, Merrillville, Michigan City, Monon, Morocco, Mount Ayr, Portage, Remington, Rensselaer, Reynolds, **Rolling Prairie**, Roselawn, St. John, San Pierre, **Union Mills**, Valparaiso, Wanatah, **Westville**, Wheatfield, Wheeler, Whiting, Wolcott; *towns listed in red were originally slated to change to 574, but the boundary was moved.*
- 260 Albion, Andrews, Angola, Arcola, Ashley, Auburn, Avilla, Berne, Bippus, Bluffton, Bryant, Butler, Churubusco, Columbia City, Corunna, Craigville, **Cromwell**, Decatur, Etna, **Fort Wayne**, Fremont, Garrett, Geneva (Adams Co.), Hamilton, Harlan, Howe, Hometown, Huntington, Kendallville, Kimmell, Lagrange, Lagro, Larwill, Laud, Leo, Liberty Center, **Ligonier**, Linn Grove, Markle, Mongo, Monroe, Monroeville, New Haven, North Manchester, Orland, Ossian, Pennville, Petroleum, Pleasant Lake, Pleasant Mills, Poe Hoagland, Pokagon, Portland, Preble, Reservoir, Roanoke, Saint Joe, Salamonina, Shipshewana, Sidney, Silver Lake, South Milford, South Whitley, Spencerville, Tocsin, Topeka, Tri-Lakes area, Uniondale, Urbana, Wabash, Warren, Waterloo, Wawaka, West Wabash, Wolcottville, Woodburn, Zanesville; *towns listed in red were originally slated to change to 574, but the boundary was moved.*
- 317 Brownsburg, Carmel, Fishers, Franklin, Greenfield, Greenwood, **Indianapolis**, Noblesville,

Shelbyville, Sheridan

574 Akron, Argos, Atwood, Bourbon, Bremen, Bristol, Buffalo, Burket, Burnettsville, Burrows, Camden, Claypool, Culver, Deer Creek, Dunlap, Elkhart, Flora, Fulton, Galveston, Goshen, Hamlet, Idaville, Kewanna, Knox, Lapaz, Leesburg, Logansport, Lucerne, Macy, Mentone, Middlebury, Milford, Millersburg, Millwood, Monterey, Monticello, Nappanee, New Carlisle, New Paris, North Judson, North Liberty, North Webster, Osceola, Piercetown, Plymouth, Rochester, Royal Center, **South Bend**, Star City, Syracuse, Tippecanoe, Twelve Mile, Wakarusa, Walkerton, Walton, Warsaw, Winamac, Wyatt, Yeoman; *The boundaries of the 219/574/260 split were adjusted after the original announcement. Towns listed in red under 219 or 260 above were previously slated to move to 574, but were changed to 260 or back to 219.*

765 Alexandria, Anderson, Brookville, Connersville, Crawfordsville, Delphi, Frankfort, Geneva (Shelby County), Greencastle, Hartford City, Kokomo, **Lafayette**, Lebanon, Marion, Martinsville, Mexico, Muncie, New Castle, Peru, Richmond, Roann, Rushville, Winchester

812 Bedford, Bloomington, Boonville, Brazil, Charlestown, Columbus, Edinburgh, **Evansville**, Greensburg, Jasper, Madison, Morgantown, Mt. Vernon, New Albany, Scottsburg, Sellersburg, Seymour, Tell City, **Terre Haute**, Vincennes, Washington

- K -

[Back to Top](#)

KS 316 Andale, Andover, Augusta, Bentley, Benton, Cheney, Colwich, Derby, Douglass, El Dorado, Garden Plain, Goddard, Halstead, Kechi, Leon, Mount Hope, Mulvane, Newton, Rose Hill, Sedgwick, Towanda, Valley Center, Whitewater, **Wichita**

620 Albert, Allen, Americus, Arkansas City, Atlanta, Beaumont, Belle Plaine, Bronson, Burdett, Burlington, Burns, Burrton, Bushton, Canton, Cassoday, Cimarron, Claflin, Clearwater, Coffeyville, Colony, Conway, Conway Springs, Cottonwood Falls, Council Grove, Devon, Dighton, **Dodge City**, Dunlap, Durham, **Emporia**, Fort Scott, Fulton, Galatia, Galva, Garden City, Geneseo, Great Bend, Hanston, Haven, Healy, Hesston, Hillsboro, Hoisington, **Hutchinson**, Independence, Iola, Jetmore, Kincaid, Larned, Latham, Lebo, Lehigh, Leoti, Leroy, Liberal, Lincolnville, Little River, Lyons, McPherson, Mapleton, Marienthal, Marion, Milberger, Murdock, Neosho Falls, Norwich, Olmitz, Parsons, Peabody, Pittsburg, Potwin, Pretty Prairie, Reading, Riverdale, Rock, Rosalia, Rozel, Scott City, Tribune, Udall, Ulysses, Walton, Wellington, Windom, Winfield

785 Abilene, Colby, Ellsworth, Garnet, Hays, Junction City, La Crosse, **Lawrence**, Lyndon, Manhattan, Ness City, Oakley, Oskaloosa, Ottawa, Purcell, Russell, Salina, Sharon Springs, **Topeka**, Troy

913 Atchison, Bush City, Edgerton, **Kansas City** KS (see also [MO-816](#)), Leavenworth, Lenexa, Mound City, Olathe, Osawatomie, Overland Park, Shawnee, Tonganoxie, Winchester

KY 270 **Bowling Green**, Burkesville, Campbellsville, Elizabethtown, Franklin, Glasgow, Hopkinsville, Jamestown, Lebanon, Madisonville, Mayfield, Murray, **Owensboro**, Paducah, Princeton, Russellville

502 Bardstown, Fort Knox, **Frankfort**, Georgetown, Lawrenceburg, **Louisville**, Owenton

606 Albany, **Ashland**, Brooksville, Corbin, Flemingsburg, Hazard, Irvine, Liberty, London, McKee, Maysville, Middlesboro, Monticello, Morehead, Mt. Olivet, Mt. Vernon, Owingsville, Pikeville, Somerset, South Williamson, Stanford, Stanton, Williamsburg

859 Berea, Carlisle, Cincinnati Airport, Covington, Cynthiana, Danville, Falmouth, Harrodsburg, **Lexington**, Mt. Sterling, Paris, Richmond, Springfield, Versailles, Warsaw, Williamstown, Willisburg, Winchester

- L -

[Back to Top](#)

LA 225 Albany, **Baton Rouge**, Donaldsonville, Gonzales, Greensburg, New Roads, Plaquemine,

Vacherie

- 318 Alexandria, Bastrop, Bossier City, Bunkie, Calcasieu, Ferriday, Grambling, Haughton, Many, Marksville, Monroe, Natchitoches, Oakdale, Ruston, **Shreveport**, Tallulah, Winnfield, Winnsboro
- 337 Abbeville, Baldwin, Crowley, De Ridder, Eunice, Franklin, Jeanerette, Jennings, Kaplan, **Lafayette**, Lake Charles, Leesville, New Iberia, Opelousas, Sulphur, Ville Platte
- 504 Bertrandville, Chalmette, Delacroix, Ironton, Jesuit Bend, Kenner, Lafitte, Lake Catherine, Metairie, Myrtle Grove, **New Orleans**, St. Bernard, Yscloskey
- 985 **north shore:** Amite City, Angie, Bogalusa, Bush, Covington, Folsom, Franklinton, **Hammond**, Independence, Kentwood, Lacombe, Madisonville, Mandeville, Mount Hermon, Pearl River, Pine, Pontchatoula
west of New Orleans: Chackbay, Edgard, Galliano, Garyville, Gibson, Golden Meadow, Grand Isle, **Houma**, Labadieville, Laplace, Larose, Leeville, Lockport, Luling, Montegut, Morgan City, Napoleonville, Norco, Paradis, Patterson, Pierre Part, Raceland, Reserve, Thibodaux
Mississippi River Delta: Buras, Carlisle, Magnolia, **Pointe à la Hache**, Port Sulphur
(985 is contiguous, but only barely. The I-55 corridor through Laplace connects the north shore of Lake Pontchartrain and the area west of New Orleans; the Delta area is joined over water on Barataria Bay.)

- M -

[Back to Top](#)

- MA 413 Adams, Amherst, Greenfield, Holyoke, Northampton, Pittsfield, **Springfield**, Ware, Westfield
- 508 Attleboro, Brockton, **Cape Cod**, Fall River, Falmouth, Framingham, Hyannis, Marlborough,
- 774 Martha's Vineyard, Nantucket, Natick, New Bedford, North Easton, Plymouth, Southbridge, Taunton, Walpole, Wayland, **Worcester** (774 overlays 508)
- 617 Belmont, **Boston** (including Brighton, Dorchester, Hyde Park, Jamaica Plain, and Roxbury),
- 857 Brookline, Cambridge, Chelsea, Everett, Milton, Newton, Quincy, Somerville, Watertown, Winthrop; (857 overlays 617)
- 781 Arlington, Braintree, Burlington, Canton, Chelsea, Cohasset, Dedham, Duxbury, Kingston,
- 339 Lexington, **Lynn**, Malden, Medford, Needham, Randolph, Reading, Revere, Rockland, Saugus, Stoughton, Wakefield, Waltham, Wellesley, Weymouth, suburbs on all sides of **Boston**. (339 overlays 781)
- 978 Andover, Athol, Barre, Beverly, Billerica, Chelmsford, Concord, Danvers, Fitchburg, Gloucester,
- 351 Haverhill, Lawrence, Leominster, **Lowell**, Maynard, Methuen, New Salem, Peabody, Salem, Sudbury, Wilmington (351 overlays 978)
- MD 301 Aspen Hill, Bethesda, Bowie, Brunswick, College Park, Cumberland, Frederick, Gaithersburg,
- 240 Golden Beach, Greenbelt, Hagerstown, Hyattsville, Laurel, Lexington Park, Montgomery Village, (227?) New Carrollton, Potomac, Rockville, St. Charles, St. Marys City, **Silver Spring**, Wheaton, suburbs of D.C.; (301/240 overlay, **227 overlay postponed indefinitely**)
- 410 Aberdeen, Annapolis, **Baltimore**, Berlin, Cambridge, Catonsville, Chestertown, Columbia,
- 443 Crisfield, Dundalk, Easton, Edgewood, Essex, Glen Burnie, Havre de Grace, Joppatowne, Laurel, (667?) Perry Hall, Pocomoke City, Prince Frederick, Reisterstown, Salisbury, Solomons, Taneytown, Towson, Westminster; (410/443 overlay, **667 overlay postponed indefinitely**)
- ME 207 (entire state)
- MI 231 Acme, Amble, Big Rapids, Cadillac, Casnovia, Cheboygan, Coral, Fruitport, Grant, Howard City, Ludington, Mackinaw City, Manistee, **Muskegon**, Newaygo, Petoskey, Ravenna, Traverse City
- 248 Birmingham, Farmington Hills, Ferndale, Holly, Leonard, (part of) Livonia, Novi, **Pontiac**, (947?) Rochester, **Southfield**, **Troy**, Waterford, West Bloomfield, Whitmore Lake; Oakland County; (**947 may overlay 248; overlay plan reinstated by MPSC, but now indefinitely**)

postponed again)

- 269 Allegan, Athens, Augusta, Banfield, Bangor, Baroda, Battle Creek, Bellevue, Benton Harbor, Berrien Springs, Bloomingdale, Bridgman, Buchanan, Burr Oak, Cassopolis, Centreville, Climax, Coloma, Colon, Constantine, Covert, Decatur, Delton, Dowagiac, Eau Claire, Edwardsburg, Fennville, Fulton, Galesburg, Galien, Ganges, Glenn, Gobles, Grand Junction, Hamilton, Hartford, Hastings, Hickory Corners, Hopkins, **Kalamazoo**, Lacey, Lacota, Lawrence, Lawton, Marcellus, Marshall, Martin, Mattawan, Mendon, Middleville, New Buffalo, Niles, Olivet, Otsego, Paw Paw, Pine Lake, Plainwell, Pullman, Richland, St Joseph, Saugatuck, Sawyer, Schoolcraft, Scotts, Sister Lakes, South Haven, Sturgis, Three Oaks, Three Rivers, Union, Vandalia, Vicksburg, Watervliet, Wayland, White Pigeon, Woodland
- 313 Dearborn, **Detroit**, Grosse Pointe, Wayne; **special note:** Livonia numbers moved to 248, with new 7-digit numbers; **(679 may overlay 313; postponed indefinitely)**
- 517 Adrian, Albion, Burlington, Charlotte, Coldwater, Corunna, Hillsdale, Howell, Jackson, **Lansing**, Owosso, St. Johns, Tecumseh
- 586 Armada, Center Line, Eastpointe, Mt. Clemens, New Baltimore, New Haven, Richmond, Romeo, Roseville, Utica, **Warren**, Washington; Macomb County
- 616 Ada, Allendale, Alto, Belding, Borculo, Byron Center, Caledonia, Casnovia, Cedar Springs, Clarksville, Conklin, Coopersville, Dorr, Drenthe, Dutton, Freeport, Grand Haven, **Grand Rapids**, Grattan, Greenville, Holland, Hudsonville, Ionia, Jamestown, Kent City, Lake Odessa, Lowell, Marne, Moline, Orleans, Rockford, Sand Lake (Kent Co.), Saranac, Sparta, Trufant, Wyoming, Zeeland
- 734 **Ann Arbor**, (part of) Livonia, Monroe, Ypsilanti, Detroit Metro Airport (DTW); **(278 may overlay 734; postponed indefinitely)**
- 810 Algonac, Almont, Avoca, Brighton, Brown City, Byron, Capac, Clio, Columbiaville, Croswell, Davison, Deckerville, Dryden, Emmett, Fenton, **Flint**, Flushing, Goodells, Goodrich, Grand Blanc, Hadley, Hartland, Imlay City, Jeddo, Lapeer, Lennon, Lexington, Linden, Marine City, Memphis, Metamora, Montrose, Mt. Clemens, Mt. Morris, New Lothrop, North Branch, Otisville, **Port Huron**, Port Sanilac, Rankin, Roseville, St. Clair, Sandusky, Smiths Creek, Snover, Swartz Creek, Yale
- 906 Iron Mtn., Isle Royale, Marquette, Menominee, **Sault Ste. Marie**; **upper peninsula**
- 989 Alma, Alpena, Atlanta, Bad Axe, Bay City, Caro, Gaylord, Ithaca, Midland, Mt. Pleasant, Rogers City, Roscommon, **Saginaw**, Stanton
- MN 218 Bemidji, Brainerd, **Duluth**, East Grand Forks, Elbow Lake, Moorhead
- 320 Alexandria, Little Falls, **St. Cloud**, Wheaton
- 507 Canby, Fairmont, Faribault, Gaylord, Kellogg, Luverne, Mankato, New Ulm, Northfield, Redwood Falls, **Rochester**, Winona
- 612 Ft. Snelling, Lauderdale, **Minneapolis**, Richfield, St. Anthony, M/SP Airport, **no other towns**
- 651 Arden Hills, Castle Rock, Columbus, Eagan, Falcon Heights, Farmington, Harris, Lake City, Lino Lakes, Mendota, New Brighton, Red Wing, Rosemount, Roseville, **St. Paul**, Shoreview, Stark, Vermillion, Wabasha
- 763 Anoka, Blaine, Brooklyn Center, **Brooklyn Park**, Buffalo, Cambridge, Champlin, Circle Pines, Columbia Heights, Coon Rapids, Elk River, Fridley, Golden Valley, Ham Lake, Lexington, Maple Grove, Medina, Mounds View, New Hope, Plymouth, Princeton, Robbinsdale; northwestern suburbs of **Minneapolis**
- 952 Apple Valley, Belle Plaine, **Bloomington**, Burnsville, Chaska, Eden Prairie, Edina, Hopkins, Lakeville, Minnetonka, New Germany, New Prague, Norwood, St. Louis Park, Savage, Shakopee, Young America; southwestern suburbs of **Minneapolis**

MO	314	Bridgeton, Creve Coeur, Ferguson, Florissant, Hazelwood, Kirkwood, Ladue, Mehlville, Oakville, Overland, Riverview, St. Louis , Sappington, Spanish Lake, Webster Green (557 overlay on 314 cancelled)
	417	Alton, Branson, Hermitage, Houston, Joplin, Lebanon, Neosho, Nevada, Springfield , West Plains
	573	Cape Girardeau, Columbia , Fredericktown, Jefferson City , New Madrid, Poplar Bluff, Rolla, Sikeston
	636	Ballwin, Chesterfield, Crystal City, De Soto, Fenton, Festus, Foley, Herculaneum, High Hill, Hillsboro, Holstein, Imperial, Jonesburg, Manchester, Maxville, O'Fallon, Portage des Sioux, St. Charles , Troy, Truxton, Union, Valley Park, Warrenton, Washington, West Alton, Winfield
	660	Alexandria, Booneville, Butler, Clinton, Kahoka, Kirksville, Marshall, Maryville, Moberly, Oregon, Paris, Sedalia , Warsaw
	816	Blue Springs, Harrisonville, Independence, Kansas City MO (see also <u>KS-913</u>), Richmond, St. Joseph , Warrensburg; (975 overlay on 816 cancelled)
MP	670	Commonwealth of the Northern Mariana Islands (entire territory)
MS	228	Bay St. Louis, Biloxi , Gulfport , Hurley, Moss Point, Ocean Springs, Pascagoula, Pass Christian, Pearlinton, extreme southern tip of MS
	601	Brookhaven, Carthage, Hattiesburg, Jackson , Laurel, Lucedale, McComb, McNeill, Meridian, Natchez, Picayune, Vicksburg, Wiggins
	662	Columbus, Corinth, Greenville , Greenwood, Grenada, Oxford, Tupelo , Yazoo City
MT	406	(entire state)
- N -		<u>Back to Top</u>
NC	252	Cape Hatteras , Elizabeth City, Greenville , Henderson, Kill Devil Hills, Kinston, Morehead City, New Bern, Rocky Mount , Washington, Wilson
	336	Asheboro, Burlington, Greensboro , High Point , Jefferson, Lexington, Mt. Airy, Roxboro, Wilkesboro, Winston-Salem , Yanceyville
	704	Albemarle, Charlotte , Concord, Gastonia, Kannapolis, Lincolnton, Monroe, Shelby, Statesville,
	980	Wadesboro; (980 overlays 704)
	828	Asheville , Boone, Brevard, Forest City, Granite Falls, Hendersonville, Hickory, Lenoir, Morganton, Newton
	910	Dunn, Fayetteville , Jacksonville, Laurinburg, Lumberton, Rockingham, Wilmington
	919	Chapel Hill, Durham , Goldsboro, Raleigh , Sanford, Smithfield; (984 overlay on 919 cancelled)
ND	701	(entire state)
NE	308	Central City, Grand Island , Kearney, Merriman, North Platte , Scottsbluff
	402	Columbus, Hastings, Lincoln , Omaha , South Sioux City, Valentine
NH	603	(entire state)
NJ	201	Bayonne, Cliffside Park, Englewood, Fair Lawn, Hackensack , Hoboken, Jersey City , Leonia,
	551	Little Ferry, Lyndhurst, Paramus, Park Ridge, Ramsey, Rutherford, Union City; (551 overlays 201)
	609	Atlantic City , Barnegat, Browns Mills, (part of) Buena Vista, Burlington, Cape May, Cranbury, Hightstown, Lambertville, Lawrenceville, (most of) Medford, Pennington, Princeton, Trenton , Willingboro, (part of) Winslow

- 732 Asbury Park, Bound Brook, Crestwood Village, Freehold, Holmdel, Keyport, Lakewood, Long
848 Branch, Metuchen, Monmouth Jct., **New Brunswick**, Perth Amboy, Point Pleasant, Rahway, Red Bank, South River, Toms River, Woodbridge; (848 overlays 732)
- 856 Bridgeton, (part of) Buena Vista, **Camden**, Cherry Hill, Dennis, Glassboro, Haddonfield, (most of) Maurice River, (part of) Medford, Monroe, Vineland, (most of) Waterford, (part of) Winslow
- 908 Bedminster, Bernardsville, Clinton, Cranford, **Elizabeth**, Hackettstown, Linden, Plainfield, Somerville, Summit, Union, Washington, Westfield
- 973 Belleville, Bloomfield, Boonton, Butler, Caldwell, Dover, Hawthorne, Livingston, Madison,
862 Millburn, **Morristown**, **Newark**, Newton, Nutley, Orange, Passaic, Paterson, Succasunna, Verona, Wayne, Whippany; (862 overlays 973; *originally announced as 356 to overlay 973, but changed by request of the NJ-BPU*)
- NM 505 (entire state) **(505/575 split cancelled)**
- NV 702 Boulder City, Cal-Nev-Ari, Henderson, Indian Springs AFB, **Las Vegas**, Laughlin, Mesquite, Moapa, North Las Vegas; almost all of Clark County
- 775 Alamo, Battle Mountain, **Carson City**, Devil's Hole, Elko, Ely, Hawthorne, Mercury, **Pahrump**, **Reno**, Sparks, Spring Creek, Tonopah, Winnemucca; everything outside of Clark County
- NY 212 **New York City (Manhattan only)** (212/646 overlay)
646
- 315 Auburn, Geneva, Little Falls, Ontario, Oswego, Penn Yan, Potsdam, Rome, Romulus, **Syracuse**, Utica, Watertown
- 516 **Long Island** (Nassau County): Albertson, Baldwin, Bayville, Bethpage, Elmont, Farmingdale, Floral Park, Franklin Square, Garden City, Great Neck, Hempstead, Hicksville, Jericho, Levittown, Locust Grove, Long Beach, Lynbrook, Manhasset, Massapequa, Mineola, Oceanside, Oyster Bay, Plainview, Port Washington, Roslyn, Sea Cliff, Syosset, Uniondale, Valley Stream, Westbury, Williston Park, Woodbury; exactly covers Nassau County
- 518 **Albany**, Colonie, Glens Falls, Gloversville, Schenectady, Troy
- 585 Albion, Batavia, Belmont, Brighton, Canandaigua, Dansville, Gates, Geneseo, Greece, Hall, Irondequoit, Medina, **Rochester**, Warsaw, Webster, Wellsville, Wyoming; all or most of Allegany, Genesee, Livingston, Monroe, Ontario, Orleans, and Wyoming Counties, plus parts of Steuben and Yates Counties
- 607 **Binghamton**, Corning, Cortland, Elmira, Hornell, Ithaca, Oneonta, Roscoe
- 631 **Long Island** (Suffolk County): Amityville, Bay Shore, Brentwood, Brookhaven, Centereach, Cold Spring Harbor, Commack, Deer Park, Fishers Island, The Hamptons, Hauppauge, Holbrook, Huntington Station, Islip, Lindenhurst, Montauk, Oakdale, Patchogue, Port Jefferson, Riverhead, Rocky Point, Sayville, Smithtown, Stony Brook, West Babylon; exactly covers Suffolk County
- 716 **Buffalo**, Dunkirk, Fredonia, Jamestown, Lancaster, Lockport, Niagara Falls, Olean, Salamanca, Tonawanda; exactly coterminous with Cattaraugus, Chautauqua, Erie, and Niagara Counties, plus the Tonawanda and Oil Springs Indian Reservations.
- 718 **New York City (Bronx, Brooklyn, Queens, Staten Island)**. incl. Far Rockaway, Flushing,
347 Jamaica, Long Island City. (718/347 overlay)
- 845 Brewster, Callicoon, Carmel, Dunraven, Kingston, Middletown, Monticello, Nanuet, New City, Newburgh, Nyack, Pearl River, **Poughkeepsie**, Saugerties, Tappan, West Point
- 914 Bedford, Chappaqua, Croton Falls, Dobbs Ferry, Harrison, Larchmont, Mamaroneck, Mt. Vernon, New Rochelle, Peekskill, Purchase, Rye, Scarsdale, Tarrytown, Tuckahoe, **White Plains**, **Yonkers**; exactly covers Westchester County

- 917 **New York City** (all 5 boroughs, overlay originally for cellular, pagers, voice mail; now has some regular numbers; overlays both 212/646 and 718/347 areas)

- O -[Back to Top](#)

- OH 216 Beachwood, **Cleveland**, Euclid, Independence, Lakewood, Shaker Heights
- 330 **Akron**, Aurora, Brunswick, **Canton**, East Liverpool, Kent, Medina, Millersburg, New
- 234 Philadelphia, Northfield, Warren, Wooster, **Youngstown**; (234 overlays 330)
- 419 Bowling Green, Defiance, Findlay, Holland, Lima, Mansfield, Maumee, Sandusky, Sylvania,
- 567 **Toledo**; (567 overlays 419)
- 440 **Ashtabula**, Bedford, Berea, Chagrin Falls, Elyria, **Lorain**, Mayfield Hts., Mentor, North Olmsted, (most of) Parma, Strongsville, Vermillion
- 513 Cherry Grove, **Cincinnati**, Fairhaven, Fayetteville, Glendale, Groesbeck, Hamilton, Loveland, Madison Place, Mason, Middletown, Montgomery, Northside, Norwood, Oxford, Price Hill, Rossmoyne, Utopia; **(283 overlay on 513 cancelled)** (NOTE: Franklin moved from 513 to 937, including the cities of Franklin and Springboro, the Village of Carlisle, and the townships of Clearcreek and Franklin on 2001-05-01)
- 614 Canal Winchester, **Columbus**, Gahanna, Grove City, Harrisburg, Hilliard, Jersey, Lockbourne, New Albany, Plain City, Reynoldsburg, West Jefferson, Westerville, Worthington; **(380 overlay on 614 cancelled)**
- 740 Ashville, Athens, Bainbridge, Baltimore, Carroll, Chillicothe, Condit, Delaware, Jelloway, Johnstown, Knockemstiff, Lancaster, London, Marietta, **Marion**, Mt. Sterling, Mt. Vernon, Nevada, Newark, Pleasant View, Portsmouth, Rathbone, St. Clairsville, Steubenville, Sunbury, Uhrichsville, Washington Court House, **Zanesville**
- 937 Bardwell, Beavercreek, Bellefontaine, Blanchester, Camden, Centerville, **Dayton**, Fairborn, Greenfield, Higginsport, Hillsboro, Miamisburg, Springfield, Wilmington, Xenia; (Franklin will move from 513 to 937 on 2001-05-01; see note under 513 above)
- OK 405 Anadarko, Bethany, Bridgeport, Chickasha, Colony, Edmond, Guthrie, Hennessey, Holdenville, Midwest City, Moore, Norman, **Oklahoma City**, Pauls Valley, Shawnee, Stillwater, Weleetka, Yale
- 580 Ada, Altus, Apache, Ardmore, Clinton, Duncan, Durant, Enid, Guymon, Hugo, Idabel, Konawa, **Lawton**, Ponca City, Rush Springs, Weatherford
- 918 Bartlesville, Broken Arrow, McAlester, Muskogee, Tahlequah, **Tulsa**
- OR 503 **503/971 overlay**: Beaverton, Dallas, Gresham, Hillsboro, Lake Oswego, Milwaukie, Neskowin,
- 971 Oregon City, **Portland**, **Salem**, Tigard, Tualatin
- 503 only**: Astoria, Bay City, Beaver, Cannon Beach, Cloverdale, Garibaldi, Jewell, Knappa, Nehalem, Pacific City, Rockaway, Seaside, Tillamook, Warrenton
- 541 Albany, Ashland, Bend, Coos Bay, Corvallis, Crater Lake, **Eugene**, Florence, Grants Pass, Hermiston, Klamath Falls, La Grande, Lebanon, Lincoln City, Medford, Newport, Ontario, Pendleton, Roseburg, Springfield, The Dalles, Wolf Creek

- P -[Back to Top](#)

- PA 215 Ambler, Bristol, Churchville, Doylestown, Hatboro, Kulpsville, Langhorne, New Hope,
- 267 **Philadelphia**, Quakertown, Warrington, Willow Grove; (215/267 overlay, 445 additional overlay code suspended)
- 412 Bethel Park, Carnegie, Coraopolis, Monroeville, **Pittsburgh**, Wilkinsburg; (878 overlays 412 and 724)
- 570 Bloomsburg, Hazleton, Lewisburg, Lock Haven, Milton, Muncy, Pittston, Pottsville, **Scranton**, Selinsburg, Stroudsburg, Sunbury, **Wilkes-Barre**, Williamsport

- 610 **Allentown**, Ardmore, Bala Cynwyd, Bethlehem, Bryn Mawr, Chester, Collegeville,
 484 Conshohocken, Easton, **King of Prussia**, Norristown, Paoli, Reading, Wayne, West Chester;
 (610/484 overlay, 835 additional overlay code suspended)
- 717 Camp Hill, Carlisle, Chambersburg, Gettysburg, **Harrisburg**, **Lancaster**, Lebanon, Lewistown,
 Mechanicsburg, Shippensburg, **York**
- 724 Aliquippa, Butler, Connellsville, Greenville, Indiana, Kittanning, Latrobe, **New Castle**,
 878 Rochester, Sharon, Uniontown, Washington; *surrounds but does not include **Pittsburgh***; (878
 overlays 412 and 724)
- 814 **Altoona**, Bedford, Bellefonte, Clarion, Clearfield, **Erie**, Huntingdon, Johnstown, Meadville, Oil
 City, Punxsutawney, **State College**, Warren
- 878 (878 overlays 412 and 724)

PR 787 Puerto Rico (entire territory); (939 overlays 787)
 939

- R -

[Back to Top](#)

RI 401 (entire state)

- S -

[Back to Top](#)

AS (684) *American Samoa (entire territory), effective 2004-10-02*

SC 803 Aiken, Atkins, Batesburg, Branchville, Camden, Chester, **Columbia**, Edgefield, Estill, Hampton,
 Holly Hill, Kershaw, Lancaster, Lexington, Lynchburg, Manning, Newberry, North Augusta,
 Orangeburg, Rock Hill, Sumter, Whitmire, York, central area

843 Beaufort, Bethune, **Charleston**, Chesterfield, Conway, Darlington, Florence, Georgetown,
 Harleysville, Hartsville, Hilton Head Island, Lodge, Mt. Pleasant, Myrtle Beach, Olanta,
 Ridgeland, St. George, Summerville, Turbeville, Walterboro, coastal areas

864 Anderson, Clemson, Gaffney, **Greenville**, Greenwood, Greer, Laurens, Saluda, Seneca,
Spartanburg, Union, northwestern area

SD 605 (entire state)

- T -

[Back to Top](#)

TN 423 Athens, Blountville, Bluff City, Bristol, Bulls Gap, Charleston, **Chattanooga**, Cleveland,
 Clinchport, Coker Creek, Cumberland Gap, Dayton, Deer Lodge, Englewood, Etowah, Fork
 Ridge, Greeneville, Huntsville, Jellico, **Johnson City**, Kingsport, La Follette, Madisonville,
 Midway, Morristown, New Tazewell, Newport, Niota, Oakdale, Oneida, Petros, Pikeville,
 Riceville, Robbins, Rogersville, Sneedville, Soddy Daisy, Sunbright, Surgoinsville, Sweetwater,
 Tellico Plains, Vonore, Wartburg, West Sweetwater

615 Carthage, Dickson, Gallatin, Franklin, Lafayette, Lebanon, Murfreesboro, **Nashville**, Portland,
 Red Boiling Springs, Smithville, Springfield

731 Bolivar, Brownsville, Dyersburg, Henning, Humboldt, **Jackson**, Lexington, McKenzie, Martin,
 Milan, Paris, Ripley, Savannah, Stanton, Union City, Whiteville; *Counties*: Benton, Carroll,
 Chester, Crockett, Decatur, Dyer, Gibson, Hardeman, Hardin, Haywood, Henderson, Henry,
 Lake, Lauderdale, McNairy, Madison, Obion, Weakley

865 Ball Play, Bean Station, Bent Creek, Chestnut Hill, Claxton, Clinton, Concord, Dandridge,
 Gatlinburg, Greenback, Halls Cross Roads, Harriman, Jefferson City, Kingston, **Knoxville**, Lake
 City, Lenoir City, Loudon, Maryville, Mascot, Maynardville, Norris, Oak Ridge, Oliver Springs,
 Powell, Rockwood, Rutledge, Sevierville, Sharps Chapel, Solway, Tate Springs, Washburn,
 White Pine, Great Smoky Mountains N.P.

901 Covington, **Memphis**, Somerville, West Whiteville; *Counties*: Shelby, Tipton, and Fayette

- 931 Celina, **Clarksville**, Columbia, Cookeville, Crossville, Land Between the Lakes, McEwen, McMinnville, Manchester, Shelbyville, Sparta
- TX 210 Alamo Heights, Elmendorf, Lackland AFB, Leon Springs, **San Antonio**, Shavano Park, Universal City, Wetmore
- 214 Addison, Allen, Carrollton, Celina, **Dallas**, Duncanville, Ennis, Farmers Branch, Frisco, Garland, 972 Grand Prairie, Irving, Italy, Kaufman, Lavon, Lewisville, McKinney, Mesquite, Midlothian, Plano, 469 Renner, Richardson, Seagoville, Terrell, Waxahatchie.
(The 214/972 boundary has been officially erased. Central Dallas and part of Grand Prairie are mostly 214; all other areas are mostly 972. However, some new 214 prefixes have been assigned back in the suburbs. 469 overlays 214 and 972.)
- 254 Breckenridge, Cameron, Cross Plains, Florence, Glen Rose, Hamilton, Hillsboro, Killeen, Marlin, Mexia, Sidney, Stephenville, Temple, **Waco**
- 281 *(see 713/281/832)*
- 325 **Abilene**, Albany, Baird, Bend, Big Lake, Big Valley, Brady, Brownwood, Coleman, Colorado City, Comanche, Goldthwaite, Junction, Llano, Mason, Ozona, Putnam, **San Angelo**, San Saba, Snyder, Stamford, Sterling City, Sweetwater
- 361 Alice, Beeville, Charco, **Corpus Christi**, Cuero, Edna, Flatonia, Goliad, Hebbronville, Kingsville, Palacios, Port Aransas, Victoria, Waelder, Yoakum, Yorktown
- 409 Anahuac, **Beaumont**, Bronson, China, Colmesneil, Double Bayou, **Galveston**, Hankamer, Hemphill, Hitchcock, Jasper, Kountze, La Marque, Lumberton, Milam, Nederland, Nome, Pineland, Port Arthur, Port Neches, Santa Fe, Sour Lake, Texas City, Wallisville, Warren, Westbury, Wildwood, Woodville
- 430 *(see 903/430)*
- 432 Ackerly, Alpine, Andrews, Big Bend N.P., Big Spring, Comstock, East Hobbs, Ft. Davis, Ft. Stockton, Garden City, Iraan, Kermit, Langtry, Marfa, **Midland**, Monahans, **Odessa**, Orla, Pecos, Presidio, Rankin, Sanderson, Seminole, Sheffield, Terlingua, Toyah, Valentine, Van Horn
- 469 *(see 214/972/469 above)*
- 512 **Austin**, Bastrop, Georgetown, Jollyville, Lampasas, Lockhart, Manchaca, Pflugerville, Rockdale, Round Rock, San Marcos, Smithville, Webberville; **(The 737 concentrated overlay plan has been indefinitely postponed by the PUCT.)**
- 682 *(see 817/682)*
- 713 *Officially, all the cities shown here are in the combined 281/713/832 overlay. However, in practice, the central area is mostly 713, with new numbers in 832, and the outer area is mostly 281, with new numbers in 832.*
- 281 **mostly 281:** Aldine, Alief, Alvin, Bammel, Barker, Baytown, Channelview, Cleveland, (part of) Houston, Humble, Katy, Kemah, League City, Richmond, Rosenberg, Spring, **Sugar Land**, Tomball
- 832 **mostly 713:** Bellaire, (most of) **Houston**, Pasadena, Southside Place, West University Place
- 806 **Amarillo**, Borger, Bovina, Dalhart, Denver City, Guthrie, Hereford, Jayton, Lamesa, **Lubbock**, Memphis, Paducah, Pampa, Plainview, Post
- 817 Arlington, Cleburne, Euless, **Fort Worth**, Granbury, Grapevine, North Richland Hills, Rhome, 682 Roanoke, Saginaw, Weatherford; (682 overlays 817)
- 830 Boerne, Carrizo Springs, **Del Rio**, Eagle Pass, Floresville, Fredericksburg, Gonzales, Kenedy, Kerrville, Luling, Marble Falls, **New Braunfels**, Seguin, Somerset; *surrounds, but does not include, San Antonio*
- 832 *(see 713/281/832)*

- 903 Athens, Carthage, Centerville, Corsicana, Denison, Greenville, Henderson, Jacksonville, Kilgore, (430) **Longview**, Marshall, Mt. Pleasant, Palestine, Paris, Rusk, Sherman, **Texarkana**, **Tyler**; (430 will overlay 903)
- 915 **El Paso**, Fabens, Guadalupe Mountains N.P., Milehigh, Sierra Blanca
- 936 Alto, Anderson, Austonio, Batson, Broaddus, Center, Chester, Coldspring, Conroe, Corrigan, Crockett, Cushing, Cut and Shoot, Dayton, Devers, Etoile, Evergreen, Garrison, Goodrich, Grapeland, Hardin, Hilltop Lakes, Hull, **Huntsville**, Iola, Joaquin, Liberty, Livingston, Lufkin, Madisonville, Montgomery, Nacogdoches, Navasota, Normangee, North Zulch, Onalaska, Plantersville, Prairie View, Raywood, Reklaw, Ruby, San Augustine, Saratoga, Segno, Shepherd, Shiro, Tenaha, Timpson, Waller, Washington, Willis, Zavalla
- 940 Aspermont, Benjamin, Childress, Crowell, Decatur, **Denton**, Gainesville, Graham, Haskell, Mineral Wells, **Wichita Falls**
- 956 Alamo, **Brownsville**, Donna, Edcouch, Edinburg, El Sauz, Elsa, Encinal, Falcon, Falcon Heights, Harlingen, La Feria, La Grulla, La Joya, **Laredo**, Lopeno, Los Fresnos, McAllen, Mercedes, Mission, Pharr, Port Isael, Raymondville, Rio Grande City, Rio Hondo, Roma, San Benito, San Isidro, San Juan, San Ygnacio, South Padre Island, Sullivan City, Weslaco, Zapata
- 972 (see 214/972/469 above)
- 979 Angleton, Bay City, Beasley, Bellville, Borden, Brazoria, Brenham, **Bryan/College Station**, Caldwell, Calvert, Clute, Damon, Deanville, Dime Box, Eagle Lake, East Bernard, El Campo, Franklin, Freeport, Garwood, Giddings, Hearne, Hempstead, High Hill, Kurten, La Grange, Lake Jackson, Lexington, Louise, Markham, Matagorda, Moravia, Needville, New Ulm, Northrup, Plum, Schulenburg, Sealy, Snook, Tunis, Wallis, Weimar, West Columbia, Wharton

- U -[Back to Top](#)

- UT 435 Brigham City, Cedar City, Heber City, Helper, **Logan**, Moab, Nephi, Park City, Price, St. George, Tooele, Vernal.
435 surrounds the urban areas of 801/385 (Salt Lake City, Ogden, Provo) on all sides, and covers about 90% of the land area of Utah.
- 801 Alta, Holladay, Kearns, Magna, Midvale, Murray, **Salt Lake City**
- (385) **northern section:** Bountiful, Clearfield, Farmington, Kaysville, Morgan, **Ogden**;
southern section: American Fork, Goshen, Lehi, Orem, Payson, Pleasant Grove, **Provo**, Spanish Fork, Spanish Fork Canyon, Springville;
385 brackets, but does not include, **Salt Lake City**; (801/385 split postponed to 2005, and may be postponed farther.)

- V -[Back to Top](#)

- VI 340 U.S. Virgin Islands (entire territory)
- VA 276 Abingdon, Austinville, Axton, Bassett, Bland, Bluefield, Boissevain, **Bristol**, Collinsville, Galax, Hillsville, Laurel Fork, Marion, Martinsville, Max Meadows, Meadows of Dan, Ridgeway, Rocky Gap, Stuart, Sylvatus, Woolwine, Wytheville
- 434 Alberta, Allwood, Alta Vista, Amherst, Appomattox, Arvonja, Bachelors Hall, Barnesville, Beechwood, Big Island, Blackridge, Blackstone, Boydton, Brodnax, Brookneal, Buckingham, Burkeville, Capron, Charlotte Court House, **Charlottesville**, Chase City, Chatham, Clarksville, Clover, Concord, Crewe, Crozet, Danville, Dillwyn, Drakes Branch, Emporia, Eppes Fork, Farmville, Fork Union, Gladstone, Gladys, Gretna, Halifax, Hampden-Sydney, Hurt, Jarratt, Kenbridge, Keysville, La Crosse, Lawrenceville, Lovingson, **Lynchburg**, Oronoco, Palmyra, Pamplin, Piney River, Prospect, Renan, Rustburg, Sandy Level, Schuyler, Scottsville, South Boston, South Brunswick, Stanardsville, Stony Creek, Sweet Briar, Turbeville, Victoria, Virgilina, Volens, Whitmell

- 540 Brokenburg, Calverton, Catoctin, Craigsville, Criglersville, Culpeper, Dahlgren, Elkton, Fredericksburg, Front Royal, Gordonsville, Greenwood, Grottoes, **Harrisonburg**, Hot Springs, King George, Louisa, McClung, Madison, Middleburg, Mineral, Mount Gilead, Mountain Grove, New Hope, Raphine, Shenandoah, Spotsylvania, Stafford, Stanley, Staunton, The Plains, Warrenton, Waynesboro, Weyers Cave, Williamsville, Winchester
- (tba) Bedford, Blacksburg, Brownsburg, Buchanan, Buena Vista, Burnt Chimney, Christiansburg, Clifton Forge, Covington, Dublin, Ferrum, Floyd, Glasgow, Lexington, Locust Grove, Narrows, Pulaski, Radford, **Roanoke**, Rocky Mount, Salem, Stone Mountain, Union Hall, Willis; (future split, dates t.b.d.; these cities remained in 540 in the 540/276 split)
- 703 Alexandria, **Arlington**, Centreville, Engleside, Fairfax, Falls Church, Herndon, Leesburg, Lorton, 571 McLean, Manassas, Occoquan, Vienna; (571 overlays 703)
- 757 Chesapeake, Chincoteague, Courtland, Great Bridge, Hampton, Newport News, **Norfolk**, **Portsmouth**, Suffolk, **Virginia Beach**, Williamsburg/Jamestown
- 804 Amelia Court House, Ashland, Beaverdam, Bethia, Bowling Green, Callao, Cartersville, Charles City, Chester, Colonial Beach, Cumberland, Dawn, Deltaville, Dinwiddie, Disputanta, Doswell, Enon, Farnham, Fife, Gloucester, Goochland, Gum Tree, Hague, Hanover, Hayes, Heathsville, Hopewell, Irvington, Kilmarnock, King and Queen, King William, Lively, McKenney, Manakin, Mathews, Mechanicsville, Midlothian, Montpelier, Montross, Old Church, **Petersburg**, Port Royal, Powhatan, Providence Forge, Reedville, **Richmond**, Rockville, Sandston, Tappahannock, Varina, Warsaw, Waverly, West Point
- VT 802 (entire state)

- W -

[Back to Top](#)

- WA 206 Bainbridge Isl., Mercer Isl., Newhalem, Sea-Tac Airport, **Seattle**, Vashon Isl.; **(564 overlay of 206, 253, 360, and 425 suspended)**
- 253 Auburn, Federal Way, Gig Harbor, Kent, Puyallup, **Tacoma**; **(564 overlay of 206, 253, 360, and 425 suspended)**
- 360 Aberdeen, **Bellingham**, Bremerton, Camas, Friday Harbor, Lacey, Langley, Longview, Marysville, Mount Vernon, **Olympia**, Orchards, Port Angeles, Port Townsend, Poulsbo, Shelton, Silverdale, **Vancouver**, Olympic NP, Mt. Rainier; **(564 overlay of 206, 253, 360, and 425 suspended)**
- 425 **Bellevue**, Bothell, **Everett**, Issaquah, Kirkland, Lynnwood, Redmond, Renton, Silver Lake, Snoqualmie Pass; **(564 overlay of 206, 253, 360, and 425 suspended)**
- 509 Easton, Ellensburg, Kennewick, Pasco, Pullman, Richland, **Spokane**, Stevenson, Walla Walla, Wenatchee, Winthrop, Yakima
- (564) **(564 overlay of 206, 253, 360, and 425 suspended) (564 was originally announced as an overlay only on 360.)**
- WI 262 Brookfield, Burlington, Delavan, Elm Grove, Hartland, **Kenosha**, Lake Geneva, Menomonee Falls, New Berlin, **Racine**, Thiensville, **Waukesha**, West Bend, Whitewater
- 414 Brown Deer, Fox Point, Franklin, Glendale, Greenfield, **Milwaukee**, Muskego, Oak Creek, Shorewood, Wauwatosa, West Allis, Whitefish Bay
- 608 Alma, Beloit, Janesville, La Crosse, **Madison**, Middleton, Monroe, Montello, Platteville, Portage, Richland Center, Tomah, Westfield
- 715 Black River Falls, Clintonville, Coloma, **Eau Claire**, Elk Mound, Marinette, Rhinelander, Schofield, Stevens Point, Superior, Wausau, Wisconsin Rapids
- 920 Appleton, Berlin, Cedar Grove, Columbus, De Pere, Fond du Lac, Fort Atkinson, **Green Bay**, Jefferson, Manitowoc, Neenah, New London, Oconto, Oneida, Oshkosh, Princeton, Sheboygan,

Sturgeon Bay, Watertown

WV 304 (entire state)

WY 307 (entire state)

[Back to Top](#)

Canada

Prov.	NPA	Cities
B.C.	250	150 Mile House, Campbell River, Cortes Island, Courtenay, Cranbrook, Ft. St. John, Gold Bridge, Kamloops , Kelowna , Lantzville, Lasqueti Island, Lillooet, Lytton, Manning Park, Merritt, Nanaimo, Penticton, Port Alberni, Prince George, Prince Rupert, Princeton, Shalalth, Vernon, Victoria
	604	Overlay area (604 & 778): Abbotsford, Aldergrove, Bowen Island, Cloverdale, Fort
	778	Langley, Haney, Ladner, Langley, Mission, New Westminster, Newton, North Vancouver, Pitt Meadows, Port Coquitlam, Port Moody, Richmond, Vancouver , West Vancouver, Whalley, White Rock, Whonnock
		Non-overlay area (remains 604 only): Agassiz, Black Point, Boston Bar, Britannia Beach, Chilliwack, D'Arcy, Gibsons, Hemlock Valley, Hope, Pemberton, Pender Harbour, Port Mellon, Powell River, Rosedale, Sardis, Sechelt, Squamish, Vananda, Westview, Whistler, Yale, Yarrow
		(778 is a concentrated overlay on part of 604)
	778	concentrated overlay on Vancouver metro area
Alberta	403	Airdrie, Banff, Calgary , Drumheller, Head-Smashed-In, Lethbridge, Medicine Hat, Ponoka, Red Deer, Stettler, Hwy. 12
	780	Camrose, Edmonton , Edson, Ft. McMurray, Grande Prairie, Jasper, Lloydminster, Slave Lake, Vegreville, Wainwright, Wetaskiwin, Hwy. 13
Sask.	306	Saskatchewan (entire province)
Manitoba	204	Manitoba (entire province)
Ontario	416	Toronto (incl. East York, Etobicoke, North York, Scarborough, York); (647 overlays 416)
	647	
	519	Brantford, Chatham, Galt, Guelph, Hespeler, Kitchener, London , Orangeville, Owen Sound, Sarnia, Stratford, Windsor, Woodstock
	613	Belleville, Brighton, Brockville, Cardiff, Cornwall, Kingston, Marmora, Orleans, Ottawa , Petawawa, Rolphton, Trenton, Whitney
	705	Algonquin Park, Alliston, Barrie, Collingwood, Hastings, Lindsay, Millbrook, North Bay, Orillia, Peterborough, Sault Sainte Marie, Sudbury , Sunderland, Timmins, Warkworth, Wilberforce
	807	Atikokan, Dryden, Ft. Frances, Ft. Severn, Hornepayne, Kenora, Marathon, Nakina, Nipigon, Thunder Bay , White River
	905	Ajax, Ancaster, Beeton, Bradford, Brampton, Burlington, Caledon, Castleton, Cobourg,
	289	Cooksville, Dundas, Ft. Erie, Freelon, Georgetown, Hamilton , Keswick, Malton, Milton, Mississauga , Newmarket, Niagara Falls, Oakville, Oshawa, Port Credit, Port Perry, Richmond Hill, St. Catharines, Selkirk, Streetsville, Thornhill, Unionville, Welland, suburbs of Toronto ; (289 overlays 905)
Québec	418	Alma, Baie-Comeau, Batiscan, Charlesbourg, Chibougamou, Chicoutimi, Fermont, Gaspé, Havre-St.-Pierre, Jonquière, Lévis, Loretteville, Lotbinière, Québec , Rimouski, Rivière-du-Loup, St.-Augustin, St.-Gédéon, St.-Georges, St.-Tite, Schefferville, Sept-Îles, Stratford,

Thetford Mines

- 450 Berthierville, Boucherville, Brossard, Brownsburg, Chateauguay, Chomedey, Eastman, Granby, Joliette, Kahnawake, Lachute, **Laval**, Lawrenceville, Le Gardeur, **Longueuil**, Mansonville, Mirabel, St.-Eustache, St.-Hugues, St.-Hyacinthe, St.-Jean, St.-Jean-de-Matha, St.-Jérôme, St.-Lambert, Ste.-Adèle, Ste.-Cathérine, Ste.-Thérèse, Salaberry-de-Valleyfield, Sorel, Terrebonne, Valcourt, Vaudreuil; (450 surrounds, but does not include, **Montréal**)
- 514 Dorval, Île-Bizard, Île des Soeurs, Île-Perrot, Lachine, **Montréal**, Pointe-Claire (438 will overlay 514, postponed to 2005)
- 819 Asbestos, Drummondville, Gatineau, **Hull**, Inukjuak, Ivujivik, Kangiqsualujjuaq, Kangiqsujuaq, **Kuujuuaq** (Ft. Chimo), Kuujuarapik, La Tuque, Lac-Mégantic, Magog, Matagami, Radisson, Rouyn-Noranda, Shawinigan, **Sherbrooke**, **Trois-Rivières**, Val-d'Or, Victoriaville
- N.B. 506 New Brunswick (entire province)
- N.S. 902 Nova Scotia (entire province)
- P.E.I. 902 Prince Edward Island (entire province)
- Nfld. 709 Newfoundland and Labrador (entire province)
- Yukon 867 Yukon Territory (entire territory)
- NWT 867 Northwest Territory (entire territory); Special note: **Inuvik** (403) 979-xxxx numbers are now (867) 777-xxxx
- Nunavut 867 Nunavut (entire territory); Special note: **Iqaluit**/Frobisher Bay (819) 979-xxxx numbers are now (867) 979-xxxx
- 600 Special-purpose Canadian numbers (e.g., caller-pays cellular)

[Back to Top](#)

A B C D E F G H I J K L M N O P Q R S T U V W X Y Z Canada

 **CLOSE WINDOW**

Terms & Conditions | Privacy Policy | Contact Us
 © 2004 AT&T. All rights reserved.



The world's networking company™

att.com | At Home & On the Go | Small & Medium Business | E



Local Calling

Choose Your Language: **ENGLISH** ESPAÑOL 中文 日本語 한국어 РУССКИЙ POLSKI

Home

International Long Distance

VOIP - AT&T CallVantage

Domestic Long Distance

Local

Calling On the Go

Consumer Information

FAQ

Site Map

AT&T LOCAL TOLL CALLING PLAN

For the calls that fall in between long distance and local service, sometimes known as "in state" or "regional" calling, AT&T offers competitive rates, crystal-clear reception, and unbeatable value.

[LEARN MORE](#)

AT&T LOCAL SERVICE CALLS

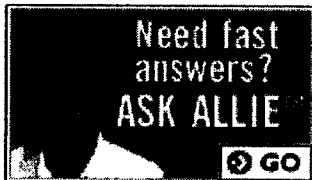
With one flat rate, AT&T takes care of all your local phone needs, with features such as call waiting and forwarding, three-way calling, and caller ID capability. Not to mention that changing to AT&T doesn't mean changing your phone number.

[SIGN UP NOW](#)

AT&T Unli
Country™ F
Unlimited
roundtrips
to the cou
of your ch

[Learn M](#)


AT&T INT
CALLING

[GO](#)


ACCOUNT ACCESS

[View/Pay Bill](#)

DIALING ASSISTANCE

[Dialing Instructions](#)
[International Dialing Updates](#)
[AT&T Direct Access Numbers](#)
[Country Codes](#)
[U.S. Area Codes](#)

WEATHER & TIME FINDER

[International Time Finder](#)

→ International Weather
Finder 

[Terms & Conditions](#) | [Privacy Policy](#) | [Contact Us](#)
© 2004 AT&T. All rights reserved.



The world's networking company™

att.com | At Home & On the Go | Small & Medium Business | E

AT HOME & ON THE GO: PRODUCTS & SERVICES CUSTOMER CENTER ASSISTANCE

CALLING PLANS INTERNET SERVICES BUNDLED SERVICES VOICE OVER IP PHONES & ACCESSORIES

AT&T CallVantage™

Phone service for broadband

AT&T CALLVANTAGE HOME

WHAT IS AT&T CALLVANTAGE

HOW IT WORKS

PLANS & PRICING

SAVINGS CALCULATOR

CHECK SERVICE

AVAILABILITY

REFER A FRIEND

IMPORTANT INFO AND FAQs

CONTACT US


SUBSCRIBER AGREEMENT

TAKE THE TOUR


HOW MUCH CAN YOU SAVE WITH AT&T CALLVANTAGE SERVICE?

Sign up now for unlimited local and long distance calling to save at least \$250 a year² while you enjoy great service and exciting features.

[Calculate Savings](#)



[LEARN MORE](#)



[LEARN MORE](#)

[ORDER ONLINE](#)

Or, call to order your VoIP service at **1-866-816-3815, ext. 64528**

Already an AT&T CallVantage customer? Access your account.
AT&T CallVantage Account Questions? Call **1-866-596-8464**

AT&T Business VoIP Services [Click here.](#)

NUMBER FO



Save 60% on l

At&T

Now Delhi

Philippines

Germany

[See all info](#)

¹Broadband service charges not included. Offer expires 1/31/05. Monthly rate includes direct-dialed domestic calls and calls to Canada. International calls are billed at additional per-minute rates and may have different feature capabilities. A \$29.99 service activation fee applies. Other charges may apply. Customers who disconnect Service must return equipment associated with Service in order to avoid disconnect fee. Minimum system requirements apply, DSL or 2-way cable. Internet access required. Service does not support certain directory services, direct dial calls outside the U.S. and Canada, operator assisted, pay services or third-party billing (except calling card prepaid services). Other restrictions may apply. Service will not function during a power or broadband service outage and is not compatible with home security systems. Service's 911 Emergency Dialing operates differently from traditional 911 Service. To insure correct emergency call routing, the Service Address provided to us MUST correspond to the physical location of your AT&T CallVantageSM Service phone.

²Savings do not include charges for broadband services. As compared to the lead end to end offers of MCI, Sprint, Verizon, SBC, and Bell South as of 9/8/04. Savings result because AT&T CallVantage Service customers pay lower monthly service fees and lower Federal Excise Tax, and do not pay Federal USF and FCC Line Charges. Savings may be higher dependent upon state and carrier.

See the FAQs and subscriber agreement for additional terms and conditions.

³Savings based on weighted average of calling to all countries, compared to the lead plan of AT&T as of 10/1/04. Calls terminating on phones or other wireless devices may be charged additional per-minute rates and are not included in stated savings.

⁴Broadband service charges not included. Monthly fee includes direct-dialed calls within your local calling area. All other calls are billed at additional per-minute rates. A \$29.99 service activation fee applies. Customers who disconnect Service must return equipment associated with Service in order to avoid \$29.99 disconnect fee. If a long distance number or non-local number is used for the Locate Me, 3-Way or Calling Forwarding Features, charges will be applied. Other charges may apply.

Terms & Conditions | Privacy Policy | Contact Us
© 2004 AT&T. All rights reserved.



The world's networking company™

[att.com](#) | [At Home & On the Go](#) | [Small & Medium Business](#) | [E](#)[AT HOME & ON THE GO:](#) [PRODUCTS & SERVICES](#) [CUSTOMER CENTER](#) [ASSISTANCE](#)[CALLING PLANS](#) [INTERNET SERVICES](#) [BUNDLED SERVICES](#) [VOICE OVER IP](#) [PHONES & ACCESSORIES](#)

BUNDLED SERVICES

LOCAL & LONG DISTANCE BUNDLES

AT&T CallVantageSM Service Phone Service for Broadband

Get unlimited local and long distance calling in the U.S. and to Canada, great voice quality, and powerful new features through your broadband connection for at least \$250 less than you pay for traditional phone service.

☎ Unlimited Local & Unlimited Long Distance

AT&T One Rate USASM

All of your local and domestic long distance calling over your traditional phone lines for a great rate.

☎ Unlimited Local & Unlimited Domestic Long Distance

INTERNET & HOME PHONE BUNDLES

DSL & Home Phone

Get your DSL Internet connection and traditional home phone service all on one bill while you download speeds of up to 3.0 mbps.*

☎ AT&T DSL Service & Local & Long Distance

AT&T Worldnet[®] Service & Home Phone

Get unlimited Internet and unlimited local and domestic long distance service and take advantage of a great overall value.

☎ Unlimited Dial-Up Internet & Local & Long Distance

[Terms & Conditions](#) | [Privacy Policy](#) | [Contact Us](#)
© 2004 AT&T. All rights reserved.



The world's networking company™

[att.com](#) | [At Home & On the Go](#) | [Small & Medium Business](#) | [Ei](#)[AT HOME & ON THE GO:](#) [PRODUCTS & SERVICES](#) [CUSTOMER CENTER](#) [ASSISTANCE](#)[CALLING PLANS](#) [INTERNET SERVICES](#) [BUNDLED SERVICES](#) [VOICE OVER IP](#) [PHONES & ACCESSORIES](#)

CALLING PLANS

→ LOCAL

- Ⓢ Local Service
- Ⓢ Set up new service
- Ⓢ Moving?

AT&T CallVantage

Phone Service for Bridalton

\$250



→ LONG DISTANCE

- Ⓢ View all
- Ⓢ Compare plans

AT&T CallVantage

Phone Service for Bridalton

UNLIMITED



→ INTERNATIONAL

- Ⓢ View all
- Ⓢ Compare plans

AT&T CallVantage

Phone Service for Bridalton

50%



→ CALLING ON THE GO

- Ⓢ Calling Cards
- Ⓢ Calling from abroad
- Ⓢ 1 800 CALL ATT

→ OTHER SERVICES

- Ⓢ Local Toll
- Ⓢ Plans for military personnel
- Ⓢ Services for the hearing impaired
- Ⓢ Alascom for residents of Alaska
- Ⓢ Personal 800 Number

→ BUNDLED SERVICES

- Ⓢ Calling Bundle
- Ⓢ DSL Bundle
- Ⓢ Dial-up Bundle

[Terms & Conditions](#) | [Privacy Policy](#) | [Contact Us](#)
© 2004 AT&T. All rights reserved.



att.com | At Home & On the Go | Small & Medium Business | E



AT HOME & ON THE GO: PRODUCTS & SERVICES CUSTOMER CENTER ASSISTANCE
& BUNDLES CALLING SERVICES INTERNET SERVICES VOICE OVER IP PHONES & ACCESSORIES WIRELESS

AT&T CallVantage™
Phone service for broadband

SERVICE AVAILABILITY

AT&T CALLVANTAGE HOME

WHAT IS AT&T CALLVANTAGE

HOW IT WORKS

PLANS & PRICING

SAVINGS CALCULATOR

CHECK SERVICE

AVAILABILITY

SHOPPING CART

REFER A FRIEND

IMPORTANT INFO AND FAQs

CONTACT US

SUBSCRIBER AGREEMENT

TAKE THE TOUR

AT&T CallVantage Service is available just about everywhere! To find out if it's available in your area, just fill out the form below and select the Check Availability button.

What type of phone number would you like to use for AT&T CallVantage Service?

☒ I want to get a new phone number from AT&T.

-OR-

☐ I want to keep my existing phone number.

[Click here to learn more](#)

Select the State and Location you would want for your new AT&T CallVantage Phone Number:

Georgia

Select an Area Code

The number you choose can be outside your residential calling area, even outside of your state of residence. For example, if you live in Florida, your AT&T CallVantage number can have a New York area code. You will be able to use your phone normally, and callers will reach you by dialing your number in New York.

What State do you live in?

Select a State

How do you access the Internet?:

Select an Internet Access Type



[Take a moment to review our Minimum Service Requirements.](#)

[Terms & Conditions](#) | [Privacy Policy](#) | [Contact Us](#)
© 2004 AT&T. All rights reserved.

[att.com](#) | [At Home & On the Go](#) | [Small & Medium Business](#) | [Ei](#)[AT HOME & ON THE GO:](#) [PRODUCTS & SERVICES](#) [CUSTOMER CENTER](#) [ASSISTANCE](#)[& BUNDLES](#) [CALLING SERVICES](#) [INTERNET SERVICES](#) [VOICE OVER IP](#) [PHONES & ACCESSORIES](#) [WIRELESS](#)**AT&T CallVantage**
Phone service for broadband**SERVICE
AVAILABILITY****AVAILABLE NUMBER**

Your new phone number will
begin with:

678 387-xxxx[View your order](#)[Check another number](#)

AT&T CallVantage Service is available for the phone number you requested!
[here to get AT&T CallVantage Service now.](#)

[AT&T CALLVANTAGE HOME](#)[WHAT IS AT&T CALLVANTAGE](#)[HOW IT WORKS](#)[PLANS & PRICING](#)[SAVINGS CALCULATOR](#)[CHECK SERVICE](#)[AVAILABILITY](#)[SHOPPING CART](#)[REFER A FRIEND](#)[IMPORTANT INFO AND FAQS](#)[CONTACT US](#)[SUBSCRIBER AGREEMENT](#)[TAKE THE TOUR](#)

Take a moment to review our [Minimum Service Requirements](#).


[Terms & Conditions](#) | [Privacy Policy](#) | [Contact Us](#)
© 2004 AT&T. All rights reserved.

HOME

SEARCH

Search

GO



ITC DELTACOM®

COMPANY INFORMATION

PRODUCTS • SOLUTIONS

CUSTOMER CARE

DEALERS / ALLIANCES

CAREERS

INDUSTRY RELATIONS

BUSINESS ☐ **CARRIER** ☐ **RESIDENTIAL** ☐

TELECOM
TELECOM SIMPLIFIED
SIMPLIFIED

News Feed **Choice**

A recent federal appeals court decision endangers telecom...

[More >>](#)

2nd Quarter

June 29, 2004 - [ITC^DeltaCom](#)

Added to Russell 2000 Index

1.800.239.3000 [Contact Us](#) [Privacy Policy](#) [Legal Notices](#) [Site Map](#)

ITC DELTACOM®, ITC^DeltaCom®, **DELTA COM®**, and DeltaCom® are registered service marks of ITC^DeltaCom, Inc.
Copyright 2004 ITC^DeltaCom® unauthorized use is prohibited.

[Legal conditions and terms of use](#) - please read before using this website.

ITC DELTACOM

SEARCH

GO

[Company Information](#) | [Products + Solutions](#) | [Customer Care](#) | [Dealers/Alliances](#) | [Careers](#) | [Industry Relations](#)**BUSINESS**

ITC^DeltaCom understands the complexity of telecommunications. Whether you are looking for small business solutions or to connect multiple locations, ITC^DeltaCom has the experience and technology to be your total communications provider.

ITC^DeltaCom's Small Business packages are specifically bundled for small businesses or home offices. Our Enterprise services provide voice, data, and Internet solutions as well as, Equipment and Systems for companies of all sizes. We also provide additional business solutions such as collocation and hosting through e^deltacom, our 376,000 sq.ft. data center. Unlike many traditional communication services, you can get high-speed communications to practically any location you wish. ITC^DeltaCom always gives you the highest quality of products and services. One company, one invoice, one choice – that's telecom simplified.

Contact your local ITC^DeltaCom branch office today or call 1.800.239.3000, to find out how ITC^DeltaCom can provide your integrated telecommunications and technology needs.

Business[Enterprise Services](#)
[Colocation](#)
[Hosting](#)[Business](#)  [Carrier](#)  [Residential](#) 

1.800.239.3000

[Contact Us](#)[Privacy Policy](#)[Legal Notices](#)[Site Map](#)



IPO Central

Hoover's Books

MarketResearch.com

 Your Single So
for Buying
Market Resea

50,000 Publications • 350 Publishers • 20 Industries •

Thursday, July 29, 2004

[Home](#)[About Hoover's](#)[Subscription Options](#)[Hel](#)

Company Name	<input type="text"/>
<input type="button" value="Search"/>	
Browse Directories »	

ITC^DeltaCom, Inc. (NASDAQ: ITCD)

 1791 O.G. Skinner Dr.
West Point, GA 31833 ([Map](#))

Phone: 706-385-8000

Fax: 706-385-8001

Toll Free: 800-239-3000

<http://www.itcdeltacom.com>

advertisement

Browse Company Record
Fact Sheet
[Overview](#)[People](#)[Products/Operations](#)[Competitors](#)[News](#)[Financials](#)[SEC Filings](#)
Pro Premium Tools
[Family Tree Viewer](#)
[Build Company List](#)
(D&B In-Depth)

Pro Plus Tools
[Report Builder](#)
[Build Company List](#)
(D&B Basic)
[International Search](#)
Pro Tools
[Find Similar Companies](#)[Add E-Mail News Alerts](#)
[Build Company List](#)
(Hoover's In-Depth)
[Build Executive List](#)[Custom News Search](#)[Target IPO Companies](#)[Stock Screener](#)
Tools
[Profile View](#)[Search For Reports](#)[Download to PDA](#)
 Covered by [David Hamerly](#)

ITC^DeltaCom, an integrated telephone company, is the competition. The competitive local-exchange carrier (CLEC) serves business customers through 40 offices from New York to Florida. It also wholesales long-distance services to other carriers -- including [AT&T](#), [MCI](#) (formerly [WorldCom](#)), and [Sprint](#) -- through its regional fiber-optic network. The firm owns part of the network and manages the rest, which is owned by [Duke Energy](#), [FPL](#), and [Entergy](#). But the depressed telecom sector forced the company to seek debt relief and it has emerged from Chapter 11 bankruptcy with investment firm [Welsh, Carson, Anderson & Stowe](#) owning a 65% equity stake.

[Full Overview](#)
Key Numbers

Company Type	Public (NASDAQ: ITCD)
D&B D-U-N-S Number	Subscribers Only
Fiscal Year-End	December
2003 Sales (mil.)	\$461.6
1-Year Sales Growth	10.3%
2003 Net Income (mil.)	(\$24.3)
2003 Employees	2,360
1-Year Employee Growth	0.0%

[More Financials](#)
Key People

Chairman and CEO	Larry F. Williams
COO	John W. (J.W.) Braukman III
SVP and CFO	Douglas A. Shumate

 Scottrade: Check
Ranked Highest
Satisfaction. Low

Job One

 [Wireless Access](#)
 [E-Mail This Page](#)
 [Print This Page](#)
[SVP, Carrier Services](#)
[Subscribers Only](#) 
[SVP, Sales](#)
[Subscribers Only](#) 
[More People](#) 

advertisement

Industry Information

- [Telecommunications Services](#)
 - [Fixed-line Voice Services Providers \(primary\)](#)
 - [Local Exchange Carriers](#)
 - [Long-distance Carriers](#)
 - [Data Services](#)

Top Competitors

- [ALLTEL](#)
- [AT&T](#)
- [BellSouth](#)



13 Competitors Listed For ITC^DeltaCom

Trading Toolbox

 Want to trade
BROKERS?

[Trade Here](#)
[Trade Here](#)

Related Products From Our Trusted Partners

 [Buy A D&B Report For ITC^DeltaCom](#) 

Buy Reports and Books

- [ITC^DeltaCom, Inc.: Company Profile](#)
(Datamonitor, Jul 1, 2004, Business Reports)
- [Quantitative Report for ITCD](#)
(ValuEngine, Inc., Jul 1, 2004, Business Reports)
- [Tomorrow's Telephone Technology: The VoIP Revolution](#)
(Hoover's, Inc., Feb 1, 2004, Business Reports)
- [Wired Telecommunications Carriers Major Companies Report](#)
(Harris Industry Reports, Aug 12, 2003, Business Reports)
- [Data Services: Financial Analysis Profiles](#)
(BizMiner, May 24, 2004, Business Reports)
- [Wired Telecommunications Carriers in the US](#)
(IBISWorld, Jan 18, 2004, Business Reports)
- [Plunkett's Telecommunications Industry Almanac 2003-2004](#)
(Plunkett Research, Ltd., Jul 15, 2002, Books)

New Hoover's Industry Digests!

Become an industry expert with a Hoover's Industry Digest. A Hoover's Digest combines industry analysis provided by our expert editors with depth coverage of five players in each industry.

[Learn More](#)

Build Lead Lists

Use Hoover's [Lead Finder](#) to create prospect and contact lists.




- **Audiotex Update: June 2003**
(Worldwide Videotex, Jun 1, 2003, Business Reports)


[More Reports and Books »](#)

Report Search

Search

[Additional 3rd Party Libraries](#)

 Indicates subscriber-only content.

 Indicates external site content that will open in a new browser window.

[Hoover's Online](#) | [IPO Central](#) | [Hoover's Books](#)

[Subscription Options](#) | [Newsletters](#) | [Hoover's Wireless](#) | [Help](#) | [Feedback](#)

Copyright © 2004, Hoover's, Inc., ALL RIGHTS RESERVED

[About Hoover's](#) | [Job Opportunities](#) | [Privacy Policy](#) | [Advertising Info](#)