

ATTACHMENT 15

Gainesville, FL MSA

EXHIBIT A

Competitive Overview Matrix

Gainesville, FL MSA Competitive Overview

BellSouth Pricing Flexibility Petition for Switched Services

PUBLIC VERSION

W/C Name	WC CLLI	WC ZIP address	Res Locations	Sm & Med Bus Locations	Complex Locations	Total Locations	Competitors w/switch (S) or collo (C) serving BS WC	UNE Counts through 5/04	Ported Number Counts as of 5/04/04	Tgt Segment	% of all Locations w/i WC	% of Locations Trgtd by CLECs
Totals	6					114,717					91.2%	91.2%
GAINESVILLE - MAIN	GSVLFLMA	32601				90,617				A	79.0%	79.0%
GAINESVILLE - NORTHWEST	GSVLFLNW	32607				13,977				A	12.2%	12.2%
HAWTHORNE - MAIN	HWTHFLMA	32640				3,731						
MICANOPY - MAIN	MCNPFLMA	32667				1,633						
NEWBERRY - MAIN	NWBYFLMA	32669				4,759						

Tgt Segment:
B=Small, Med, Complex Bus.
S=Small, Med. Bus.
C=Complex Bus.
R=Res.
A=All segments
5/4/04

EXHIBIT B

Competitive Switch Information

**CLEC Switch POIs / Nodes With NPA/NXXs Assigned to BellSouth Rate Centers
Shown By MSA**

MSA		Switch CLLI	Switch EQP TYPE	Switch State	Switch Node	Sw Node EQP TYPE	Sw Node State	Switch Node CLEC Name
Gainesville, FL Metropolitan Statistical Area		JCVLFLJBD0	5E2	FL	GSVLFLMADS2	POI	FL	NEWSOUTH COMMUNICATIONS CORP
		TAMSFZKDS1	PL9	FL	GSVLFLANY0X	POI	FL	KMC TELECOM III, INC. - FL

EXHIBIT C

CLEC Marketing Strategies and Supporting Information

Gainesville, FL MSA CLEC Marketing Strategies BellSouth Pricing Flexibility Petition For Switched Services

CLECs	Res.	Small & Med Bus	Complex Bus	General Comments	MSA
Alltel	✓	✓	✓	Alltel offers local voice to residents and businesses. Source: www.alltel.com	Alltel's website shows individual detailed maps of service areas for Alabama, Florida, Georgia, Kentucky, Louisiana, Mississippi, North Carolina, South Carolina and a US map of wireline coverage.
AT&T	✓	✓	✓	AT&T offers local phone and long distance to residential, small/medium, and complex businesses according to their website. www.att.com	AT&T Offers local and long distance in AL, SC, GA, NC, MS, LA, FL, TN and KY
ITC Deltacom		✓	✓	ITC DeltaCom offers Small/Medium and Complex business voice solutions for companies of all sizes. Source: www.deltacom.com	ITC Deltacom serves NC, SC, GA, MS, AL, FL, and TN according to their website.
KMC Telecom Inc.		✓	✓	KMC provides a full range of local voice services for small/medium and complex businesses. Source: www.kmctelecom.com	KMC's website gives a detail coverage map of 22 cities in the 9 state BellSouth Region.
MCI	✓	✓	✓	MCI offers resident, Small/Medium, and Complex business service. Source: www.mci.com	MCI offers service in GA, FL, NC, SC, TN, AL, LA, KY and MS for the BellSouth Region.
Network Telephone		✓		Network Telephone provides Local and long distance voice to small and medium sized businesses. Source: www.networktelephone.net	According to Network Telephone's website, they provide service and are FCC certified to provide service to AL, FL, GA, KY, LA, MS, NC, SC and TN.
Newsouth		✓		Newsouth Communications offers local and long distance service to small and medium sized businesses. Source: www.newsouth.com	According to Newsouth's website, they offer service in KY, TN, AL, GA, FL, NC, SC, LA and MS.
US Lec		✓	✓	The US LEC product line includes local calling services to businesses. www.uslec.com	The US LEC local Service areas include AL, FL, GA, KY, MS, NC, SC, TN



► STORE LOCATOR

► ONLINE BILLING

► TEXT MESSAGING

Quick Links

CUSTOMER SERVICE

ABOUT US

CAREERS

NEWS

INVESTOR REL

What's New & Popular

Area Services

Distance Calling

Landline Services

Calling Features

Protection Plans

ALLTEL Bundles

Long Distance Calling Plans

ALLTEL Specials

Business Solutions

Home | Local Phone Service

Local Phone Service



"Can't somebody make my phone easier to use and more fun?"

Our family of local phone services gives you the control over your telephone you've been looking for. Plus, our service options are flexible and affordable.

Sig

Call 1
Find 1



Calling Features

We realize that your needs are different, so we offer a wide range of calling features to get more out of your phone. From Caller ID to Voice Mail, check out these features and let the fun begin! [Learn more.](#)



Protection Plans

Lock yourself out of your car? Home telephone wiring need repairs? Phone in your kitchen broken? Don't worry. We've got you covered. [Learn more.](#)



ALLTEL Bundles

Bundling ALLTEL calling features saves you money. The more features you have the more money you save. Makes sense, doesn't it? So, choose the features that fit your lifestyle and we guarantee it will also fit your budget. [Learn more.](#)

Ring with Originality!

Check out our [Fun Phones](#).

Voice Mail

As low as \$5

ALLTEL
A Bigger, Better
Internet
First Month Free

Travel Safe

Home or vehicle
towing, discounts

[Home](#) | [Site Map](#) | [Contact Us](#) | [Privacy Statement](#) | [Terms/Conditions](#) | [Legal Notices](#) | [Consumer Information Code](#)

This site is best viewed using Internet Explorer 6.0. Copyright © 2004 ALLTEL Corporation. All rights reserved.



▶ STORE LOCATOR

▶ ONLINE BILLING

▶ TEXT MESSAGING

Quick Links

CUSTOMER SERVICE

ABOUT US

CAREERS

NEWS

INVESTOR REL

Wireless Phones & Services

Alltel Wireless

Business Solutions

Customer Service

Local Phone & Long Distance

ALLTEL Solutions

Business Solutions

The ALLTEL Difference

Wireless

Data Services

Industry Solutions

Home | Business Solutions

Business Solutions



A communications company that works for you.

Your clients expect exceptional products and personal service - and so should you. From set-ups to training, our certified, seasoned professionals work with you to make sure you meet your goals. That's ALLTEL@WORK.

F
B
R
C



The ALLTEL Difference

At ALLTEL, we strive to work hard for you everyday. From personal representatives and reliable networks to customized billing and a satisfaction guarantee, we deliver customized communications packages that help your business thrive regardless of its size. [Learn more.](#)

Find the
PHO
fi



Wireless

Whether you need five phones or 5,000, ALLTEL can keep your business connected. We can help you communicate in more ways than one, with cost-effective solutions, nationwide coverage, a state-of-the-art digital network and Axxess wireless technology. [Learn more.](#)

Save minutes
Business C

Mobile-to-mobile
mobile-to-office



Data Services

ALLTEL offers the latest products and services you need to work more efficiently. From high-speed T-1 connections for your office to wireless communication tools like Axxess Text Messaging, E-mail and Mobile Web, we deliver exceptional products that work as hard as you do. [Learn more.](#)

Save Time
and N

Axxess Wc



Industry Solutions

ALLTEL wireless Business Solutions offer you the comprehensive communications tools you need to streamline operations and give your workforce true mobility. [Learn more.](#)



Local Phone & Long-Distance

Because every business has different calling needs, we offer a wide variety of local phone and long-distance services. From flat-fee local plans to low-per-minute long distance rates, we offer the services your office needs at a price it can afford.

Home | Site Map | Contact Us | Privacy Statement | Terms/Conditions | Legal Notices | Consumer Information Code
This site is best viewed using Internet Explorer 6.0. Copyright © 2004 ALLTEL Corporation. All rights reserved.


[STORE LOCATOR](#)
[ONLINE BILLING](#)
[TEXT MESSAGING](#)
[Quick Links](#)
[CUSTOMER SERVICE](#)
[ABOUT US](#)
[CAREERS](#)
[NEWS](#)
[INVESTOR REL](#)
[News Releases](#)
[Earnings Releases](#)
[Mergers and Acquisitions](#)
[All Releases](#)
[Information Center](#)
[Media Kits](#)
[Presentations](#)
[Coverage Maps](#)
[History/Timeline](#)
[Logos](#)
[Contacts](#)
[Home](#) | [About Us](#) | [News and Information](#) | **1999 News Releases**

ALLTEL offers local telephone service in Raleigh, N.C.

For additional information contact:

Corporate Communications 501-905-8000

corporate.communications@alltel.com

Release date: Nov. 17, 1999

RALEIGH, N.C. -- Residents in Raleigh, Chapel Hill and Cary now have a choice for local telephone service with ALLTEL. ALLTEL began offering local telephone service to area residents this week, two months after launching local telephone service to area businesses.

Now business and residential customers can receive local telephone, wireless, long-distance, Internet and paging services from one company and bundle the services on one bill.

"This is exactly what the Telecommunications Act of 1996 was trying to achieve -- competition in the marketplace," said David Stafford, vice president and general manager for ALLTEL in Central North Carolina. "Telephone customers deserve to have a choice in their service, and ALLTEL is pleased to be the first full-service communications provider in North Carolina to do that."

Various business and residential packages are available to customize a communications package for every type of customer.

Though this is ALLTEL's first local telephone service offering in Greensboro and Winston-Salem, ALLTEL has provided local telephone service to customers in 31 North Carolina communities for more than 50 years and launched wireline telephone service in Charlotte last year.

"ALLTEL has taken every measure to ensure that our service will be of the highest quality," Stafford said. "We are using an extensive fiber-optic network throughout the area, and we have tested the capabilities of the network by first converting our retail stores, business offices and employees to ALLTEL service."

ALLTEL is the nation's sixth largest local telephone company and the sixth largest wireless communications company.

ALLTEL, now among the 25 largest Internet service providers in the country, offers its Internet customers five separate e-mail accounts and 5 megabytes of personal Web space at no additional cost. The company also offers Web hosting, Web site development and dedicated access.

ALLTEL provides communications services to more than 8 million customers in 25 states and has information services clients in 55 countries and territories.

ALLTEL is a customer-focused, information technology company that provides wireline and wireless communications and information services

*ALLTEL, NYSE: AT
www.alltel.com



▶STORE LOCATOR

▶ONLINE BILLING

▶TEXT MESSAGING

Quick Links

CUSTOMER SERVICE

ABOUT US

CAREERS

NEWS

INVESTOR RELA

News Releases

Earnings Releases

Mergers and Acquisitions

All Releases

Information Center

Media Kits

Presentations

Coverage Maps

History/Timeline

Logos

Contacts

[Home](#) | [About Us](#) | [News and Information](#) | [Coverage Maps](#)

Alabama



■ Wireless

■ Local telephone

DOWNLOAD HI-RES JPEG PC EPS MAC EPS

[Home](#) | [Site Map](#) | [Contact Us](#) | [Privacy Statement](#) | [Terms/Conditions](#) | [Legal Notices](#) | [Consumer Information Code](#)
This site is best viewed using Internet Explorer 6.0. Copyright © 2004 ALLTEL Corporation. All rights reserved.



▶ STORE LOCATOR

▶ ONLINE BILLING

▶ TEXT MESSAGING

Quick Links

CUSTOMER SERVICE

ABOUT US

CAREERS

NEWS

INVESTOR RELA

News Releases

Earnings Releases
Mergers and Acquisitions
All Releases

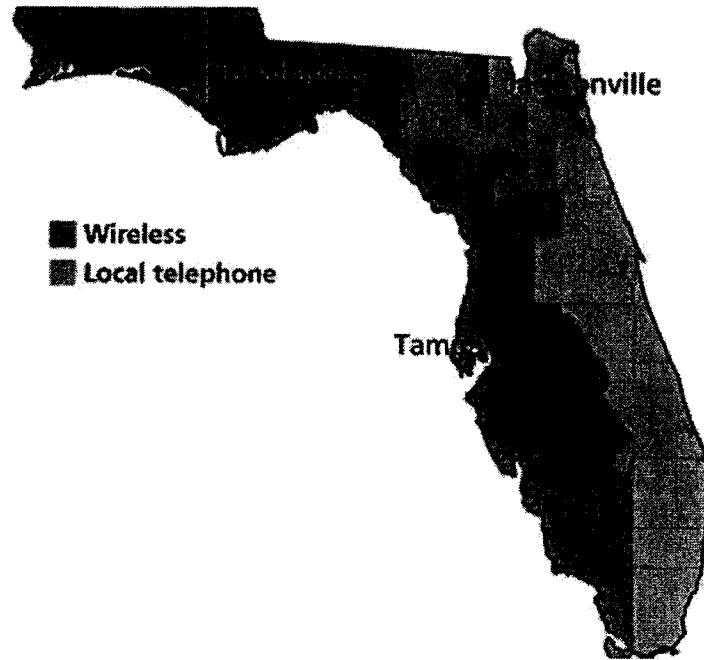
Information Center

Media Kits
Presentations
Coverage Maps
History/Timeline
Logos

Contacts

[Home](#) | [About Us](#) | [News and Information](#) | [Coverage Maps](#)

Florida



■ Wireless
■ Local telephone

DOWNLOAD HI-RES JPEG PC EPS MAC EPS

[Home](#) | [Site Map](#) | [Contact Us](#) | [Privacy Statement](#) | [Terms/Conditions](#) | [Legal Notices](#) | [Consumer Information Code](#)
This site is best viewed using Internet Explorer 6.0. Copyright © 2004 ALLTEL Corporation. All rights reserved.



► STORE LOCATOR

► ONLINE BILLING

► TEXT MESSAGING

Quick Links

CUSTOMER SERVICE

ABOUT US

CAREERS

NEWS

INVESTOR RELA

News Releases

Earnings Releases

Mergers and Acquisitions

All Releases

Information Center

Media Kits

Presentations

Coverage Maps

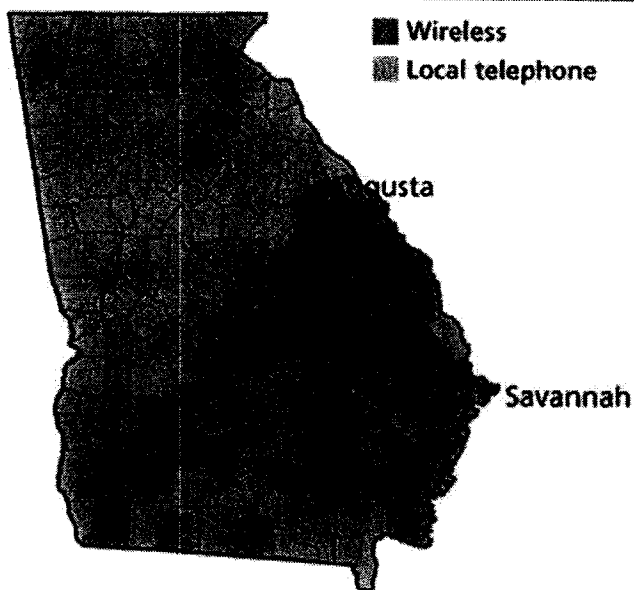
History/Timeline

Logos

Contacts

[Home](#) | [About Us](#) | [News and Information](#) | [Coverage Maps](#)

Georgia



DOWNLOAD HI-RES JPEG PC EPS MAC EPS

[Home](#) | [Site Map](#) | [Contact Us](#) | [Privacy Statement](#) | [Terms/Conditions](#) | [Legal Notices](#) | [Consumer Information Code](#)
 This site is best viewed using Internet Explorer 6.0. Copyright © 2004 ALLTEL Corporation. All rights reserved.



[STORE LOCATOR](#)

[ONLINE BILLING](#)

[TEXT MESSAGING](#)

[Quick Links](#)

[CUSTOMER SERVICE](#)

[ABOUT US](#)

[CAREERS](#)

[NEWS](#)

[INVESTOR REL](#)

News Releases

[Earnings Releases](#)
[Mergers and Acquisitions](#)
[All Releases](#)

Information Center

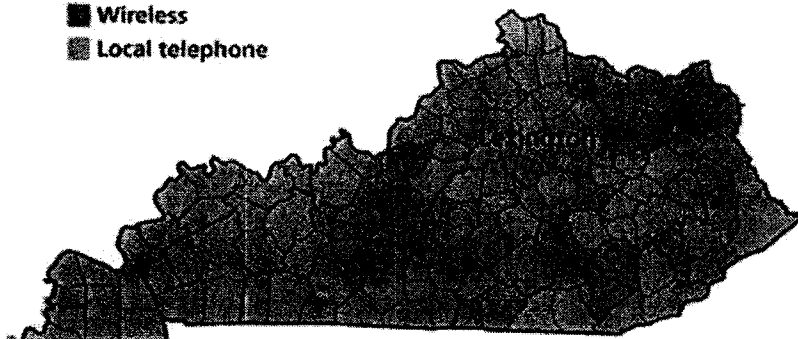
[Media Kits](#)
[Presentations](#)
[Coverage Maps](#)
[History/Timeline](#)
[Logos](#)

Contacts

[Home](#) | [About Us](#) | [News and Information](#) | [Coverage Maps](#)

Kentucky

■ **Wireless**
 ■ **Local telephone**

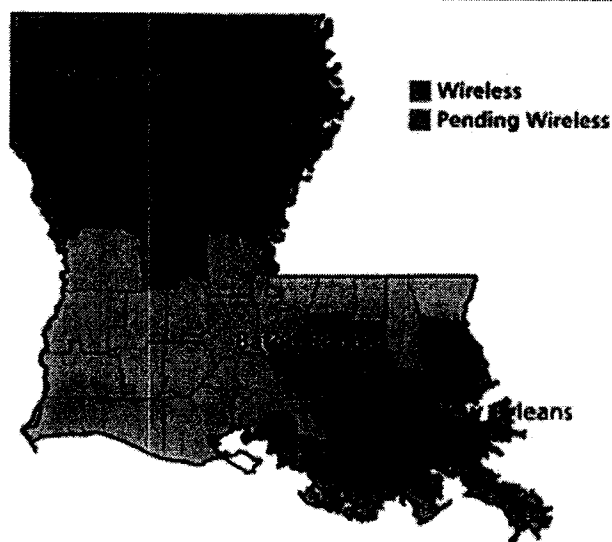


[DOWNLOAD HI-RES JPEG](#) [PC EPS](#) [MAC EPS](#)

[Home](#) | [Site Map](#) | [Contact Us](#) | [Privacy Statement](#) | [Terms/Conditions](#) | [Legal Notices](#) | [Consumer Information Code](#)
 This site is best viewed using Internet Explorer 6.0. Copyright © 2004 ALLTEL Corporation. All rights reserved.

[STORE LOCATOR](#)[ONLINE BILLING](#)[TEXT MESSAGING](#)[Quick Links](#)[CUSTOMER SERVICE](#)[ABOUT US](#)[CAREERS](#)[NEWS](#)[INVESTOR RELA](#)[News Releases](#)[Earnings Releases](#)[Mergers and Acquisitions](#)[All Releases](#)[Information Center](#)[Media Kits](#)[Presentations](#)[Coverage Maps](#)[History/Timeline](#)[Logos](#)[Contacts](#)[Home](#) | [About Us](#) | [News and Information](#) | [Coverage Maps](#)


Louisiana

[DOWNLOAD HI-RES JPEG](#) [PC EPS](#) [MAC EPS](#)

[Home](#) | [Site Map](#) | [Contact Us](#) | [Privacy Statement](#) | [Terms/Conditions](#) | [Legal Notices](#) | [Consumer Information Code](#)
This site is best viewed using Internet Explorer 6.0. Copyright © 2004 ALLTEL Corporation. All rights reserved.

[STORE LOCATOR](#)[ONLINE BILLING](#)[TEXT MESSAGING](#)[Quick Links](#)[CUSTOMER SERVICE](#)[ABOUT US](#)[CAREERS](#)[NEWS](#)[INVESTOR REL](#)[News Releases](#)[Earnings Releases](#)[Mergers and Acquisitions](#)[All Releases](#)[Information Center](#)[Media Kits](#)[Presentations](#)[Coverage Maps](#)[History/Timeline](#)[Logos](#)[Contacts](#)[Home](#) | [About Us](#) | [News and Information](#) | [Coverage Maps](#)

Mississippi



Wireless

Local telephone

[DOWNLOAD HI-RES JPEG](#) [PC EPS](#) [MAC EPS](#)

[Home](#) | [Site Map](#) | [Contact Us](#) | [Privacy Statement](#) | [Terms/Conditions](#) | [Legal Notices](#) | [Consumer Information Code](#)
This site is best viewed using Internet Explorer 6.0. Copyright © 2004 ALLTEL Corporation. All rights reserved.



[STORE LOCATOR](#)

[ONLINE BILLING](#)

[TEXT MESSAGING](#)

[Quick Links](#)

[CUSTOMER SERVICE](#)

[ABOUT US](#)

[CAREERS](#)

[NEWS](#)

[INVESTOR REL](#)

[News Releases](#)

[Earnings Releases](#)

[Mergers and Acquisitions](#)

[All Releases](#)

[Information Center](#)

[Media Kits](#)

[Presentations](#)

[Coverage Maps](#)


[History/Timeline](#)

[Logos](#)

[Contacts](#)

[Home](#) | [About Us](#) | [News and Information](#) | [Coverage Maps](#)

North Carolina



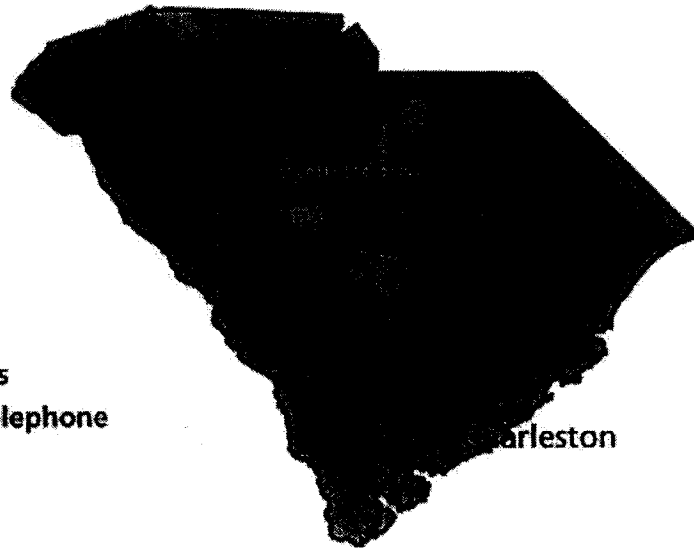
[DOWNLOAD HI-RES JPEG](#) [PC EPS](#) [MAC EPS](#)

[Home](#) | [Site Map](#) | [Contact Us](#) | [Privacy Statement](#) | [Terms/Conditions](#) | [Legal Notices](#) | [Consumer Information Code](#)
This site is best viewed using Internet Explorer 6.0. Copyright © 2004 ALLTEL Corporation. All rights reserved.

[STORE LOCATOR](#)[ONLINE BILLING](#)[TEXT MESSAGING](#)[Quick Links](#)[CUSTOMER SERVICE](#)[ABOUT US](#)[CAREERS](#)[NEWS](#)[INVESTOR RELA](#)**News Releases**[Earnings Releases](#)[Mergers and Acquisitions](#)[All Releases](#)**Information Center**[Media Kits](#)[Presentations](#)[Coverage Maps](#)[History/Timeline](#)[Logos](#)**Contacts**[Home](#) | [About Us](#) | [News and Information](#) | [Coverage Maps](#)

South Carolina

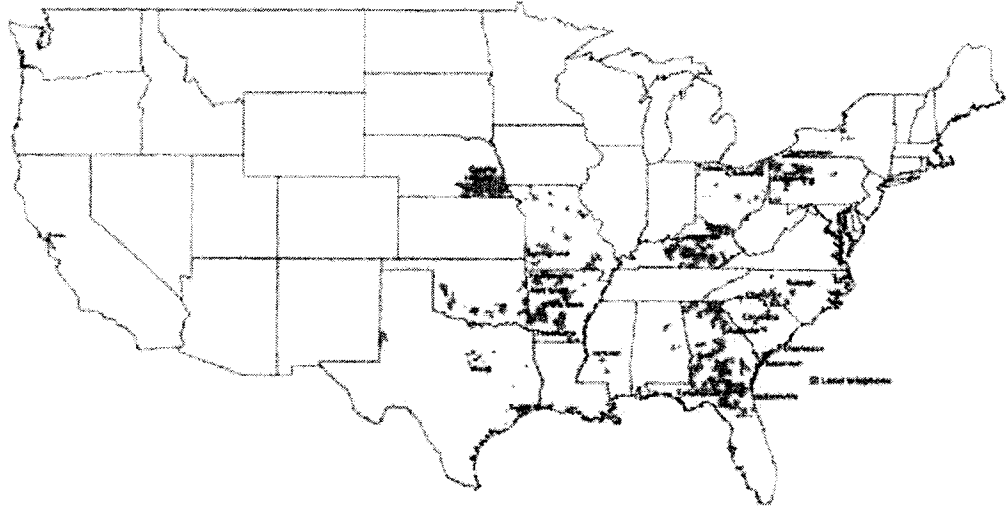
■ Wireless
■ Local telephone

[DOWNLOAD HI-RES JPEG](#) [PC EPS](#) [MAC EPS](#)

[Home](#) | [Site Map](#) | [Contact Us](#) | [Privacy Statement](#) | [Terms/Conditions](#) | [Legal Notices](#) | [Consumer Information Code](#)
This site is best viewed using Internet Explorer 6.0. Copyright © 2004 ALLTEL Corporation. All rights reserved.

[STORE LOCATOR](#)[ONLINE BILLING](#)[TEXT MESSAGING](#)[Quick Links](#)[CUSTOMER SERVICE](#)[ABOUT US](#)[CAREERS](#)[NEWS](#)[INVESTOR RELA](#)[News Releases](#)[Earnings Releases](#)[Mergers and Acquisitions](#)[All Releases](#)[Information Center](#)[Media Kits](#)[Presentations](#)[Coverage Maps](#)[History/Timeline](#)[Logos](#)[Contacts](#)[Home](#) | [About Us](#) | [News and Information](#) | [Coverage Maps](#)

Wireline Coverage

[DOWNLOAD HI-RES JPEG](#) [PC EPS](#) [MAC EPS](#)

[Home](#) | [Site Map](#) | [Contact Us](#) | [Privacy Statement](#) | [Terms/Conditions](#) | [Legal Notices](#) | [Consumer Information Code](#)
This site is best viewed using Internet Explorer 6.0. Copyright © 2004 ALLTEL Corporation. All rights reserved.

Welcome !

We are now Authorized Agents for Anew Broadband which can provide far more than just great ADSL service.

In addition to ADSL we can provide a one-bill solution for your communications needs that includes local telephone line, long distance service, toll free service and DSL service bundled in one monthly bill.

Local Phone Service:

Always ask about the current featured special of the month.

Features included in BellSouth's Complete choice plan.

- Keep your same numbers
- No Contracts
- No transfer fees.
- Free Toll Free numbers
- One bill

If you call within our extended LATA, the fee for unlimited calls is only \$8.00 and includes everywhere from Ft. Pierce to Key West. For an additional \$1.95 per month you get 4.9 cent long distance in addition to the extended LATA calling plan.

Plan Coverage Area: ADSL is currently available from Ft. Pierec to Key West. Local Phone Service is currently available anywhere in the BellSouth service area including Florida and Georgia. We are currently negotiating agreements to service customers in the Sprint calling areas of Florida. Check back often.

ADSL prices:

- Business, \$69.00 / month
- Residential, \$43.00 / month
- 1 Port Router, \$180 or \$15/month for one year. ¹
NAT/DHCP typical installation.
- 4 Port Netopia Router, \$240 or \$20/month for one year. ¹
VPN/NAT/DHCP special installation.
- **Installation:**
 1. Expedited for existing ADSL users. \$99.00

2. New Customers, \$120 activation and \$99 installation. ^{1,2}

ADSL -- Yes...there is an installation fee but this means it is done right. We dispatch a technician to your location to setup your router and help you configure your first computer. Your line will be tested and replaced if necessary to assure a business-class installation and support. It was the lack of these services and support, and the cost of providing free modems that drove other DSL companies out of business. Unlike other providers we do support users with networks and multiple computers at no additional cost. A static IP is standard.

ADSL Notes:

¹. Both the installations fees and the router cost can be added to the monthly bill for the first year of your agreement.

². \$99 installation fee waived with 2 year agreement.

Order Forms				
Service	Telephone	ADSL	Toll Free	Get
Service Agreement:*	✓	✓	✓	FORM
ADSL Broadband:		✓		FORM
Local Phone Service:	✓		✓	FORM
LOA:	✓		✓	FORM
Responsible Organization:			✓	FORM
Sales Questionair:	Call			FORM
Additional Services:	T1, Firewall, VPN etc.			FORM

* Required with any order.

INSTRUCTIONS PAGE

FAX YOUR ORDER FORMS TO:

954-548-3682 with a copy of just the order (not the service agreement or phone bill to: 305-468-6348)

For telephone service you must also fax a copy of your previous telephone bill !

Information: *Blue are residential services.*

When comparing costs, remember associated regulated fees and tax rates are the same for all telcos, however the actual tax you pay is based on the price of the service so you will also save on those taxes! (*Services fees such as 911, FCC charges, manhole fees etc. are fixed charges and will not change*)

- Product List:
- Features List:
- Price Comparison:
- Global Long Distance Rates

Contact us for instructions for ordering or for questions.

305.252.5023

Office hours 9-5 Weekdays.

Please call us for latest plans and offers as prices are subject to change without prior notice.



The world's networking company™

SMALL & MEDIUM BUSINESS

View all Products and Services

Local, Long Distance, Toll-Free, Calling Card, and more

Business DSL, Dial-Up Service, and Managed Internet Service

Integrated Offers

Customer Center - AT&T BusinessDirect®

[Terms & Conditions](#) [Privacy Policy](#) [Contact Us](#)
© 2004 AT&T. All rights reserved.
Hosted by AT&T.



The world's networking company™

AT HOME & ON THE GO

AT&T CallVantage(sm) Service: Phone service for broadband

Local, Long Distance, International, PrePaid, and more

DSL or Dial Up Internet Access

View and pay your bill online

See it all: At Home & On the Go

[Terms & Conditions](#) [Privacy Policy](#) [Contact Us](#)
© 2004 AT&T. All rights reserved.
Hosted by AT&T.



The world's networking company™

CAN YOUR NETWORK DO THIS?

Increase efficiency and agility while improving services and reducing costs. It can if the world's networking company created it to run stronger and smarter.

Enterprise Services

Government

Wholesale

**Manage Your Account with
AT&T BusinessDirect®**

[Terms & Conditions](#) [Privacy Policy](#) [Contact Us](#)
© 2004 AT&T. All rights reserved.
Hosted by AT&T.



The world's networking company™

att.com | At Home & On the Go | Small & Medium Business | E

AT HOME & ON THE GO: PRODUCTS & SERVICES | CUSTOMER CENTER | ASSISTANCE

Calling Plans

[Home](#)
[General FAQs](#)
[VoiceMail FAQs](#)
[Repair FAQs](#)
[Calling Features](#)
[Calling Plans](#)
[Maintenance Plans](#)
[Survey](#)

USER GUIDES

- [Local Service](#)
- [Voicemail Service](#)
- [Voicemail Quick Reference](#)
- [Voicemail \(Call\) Manager 100 & 200](#)
- [Troubleshooting Quick Reference](#)

FLORIDA CALLING PLANS

View or [Contact Us](#) to change your current local calling plans.**Dial up Internet access charges** outside your immediate local calling area are **not included** with the unlimited minutes.
[Local with Long Distance](#)
[Multiline](#)
[Local](#)
[More Calling Plans](#)

Local with Long Distance

[AT&T One Rate USAsm](#)

\$54.95 per line per month, available for Primary and Additional lines

[AT&T One Rate Advantage](#)

\$59.95 per line per month, available on Primary and Additional lines

[One Rate State](#)

\$39.95 per line per month, available on Primary and Additional lines

[One Rate Local](#)

\$29.95 per line per month, available on Primary and Additional lines

[Contact Us for more local with long distance calling plans](#)
[TOP](#)


Local

[Call Plan Deluxe](#)
No longer available for sign up
[Call Plan Unlimited with 3 Feature Package Enhanced](#)
No longer available for sign up
[Call Plan Unlimited with 2 Feature Package Enhanced](#)

\$26.95 per line per month, available for Primary and Additional lines

[Contact Us for more local calling plans](#)
[TOP](#)

Multiline

[One Rate Multiline Unlimited](#)
No longer available for sign up

HOW TO

- [E-mail Us](#)
- [View or Print](#)
- [View a Sample](#)
- [My Local Service](#)
- [Update Local Service Features](#)
- [Order Voice Mail](#)
- [Sign Up for Local Service](#)
- [Moving?](#)
- [AT&T Online Form](#)
- [Contact Local Service Care](#)

[One Rate Multiline](#)

No longer available for sign up



More Calling Plans

[AT&T Long Distance](#)

[AT&T International](#)



[Terms & Conditions](#) | [Privacy Policy](#) | [Contact Us](#)
© 2004 AT&T. All rights reserved.

U.S. Area Codes

US Area Codes

The table below gives a list of US area codes for each state, with a list of important cities and towns in each of the telephone area codes. Weight is given to population and also to proximity to the border with adjoining telephone area codes. US cities and area codes shown in parentheses in *(green)* are not yet in use; in each such case, long distance area codes immediately above in the table apply to the US cities and area codes shown in *green*. Information shown in **(red)** relates to the implementation of US area codes.

The list of area codes for Canada follows the same format for the provinces and territories.

Make international telephone calls, [click here](#) to see AT&T's best offers.

[A](#) [B](#) [C](#) [D](#) [E](#) [F](#) [G](#) [H](#) [I](#) [J](#) [K](#) [L](#) [M](#) [N](#) [O](#) [P](#) [Q](#) [R](#) [S](#) [T](#) [U](#) [V](#) [W](#) [X](#) [Y](#) [Z](#) [Canada](#)

State	NPA	Cities
AK	907	(entire state)
AL	205	Ashville, Bexar, Birmingham , Butler, Centreville, Clanton, Columbiana, Eutaw, Hamilton, Jasper, Lincoln, Oneonta, Pell City, Tuscaloosa; (659 overlay on 205 cancelled)
	251	Atmore, Bay Minette, Beatrice, Brewton, Castleberry, Coffeeville, Evergreen, Finchburg, Gilbertown, Gosport, Grove Hill, Jackson, Melvin, Mobile , Monroeville, Peterman, Pine Apple, Tillmans Corner
	256	Albertville, Alexander City, Anniston, Arab, Athens, Boaz, Cullman, Dadeville, Decatur, Florence, Ft. Payne, Gadsden, Guntersville, Huntsville , Piedmont, Rockford, Russellville, Sylacauga, Talladega, Wetumpka
	334	Andalusia, Auburn, Camden, Daleville, Demopolis, Dixons Mills, Dothan, Eclectic, Enterprise, Eufaula, Forest Home, Fort Deposit, Georgiana, Gordonsville, Greensboro, Greenville, Holtville, Kowaliga, Lafayette, Lanett, Linden, McKenzie, Maplesville, Marion, Montgomery , Nanafalia, Notasulga, Opelika, Opp, Phenix City, Pine Hill, Prattville, Red Level, Roanoke, Rock Mills, Selma, Shawmut, Sweet Water, Tallassee, Thomasville, Troy, Tuskegee, Valley, Vredenburgh, West Point, Wetumpka, Wing
AR	479	Atkins, Aurora, Belleville, Bentonville, Bluffton, Boles, Centerville, Clarksville, Danville, Dover, Eureka Springs, Fayetteville , Ft. Smith , Forum, Hector, Hindsville , Huntsville, Kingston, Mena, Rogers, Russellville, St. Paul, Salus, Siloam Springs, Springdale, Van Buren
	501	Bald Knob, Bauxite, Beebe, Benton, Bismarck, Bradford, Cabot, Casa, Cleveland, Clinton, Conway, Coy, Crystal Springs, Donaldson, England, Fairfield Bay, Ferndale, Greers Ferry, Griffithville, Heber Springs, Hot Springs, Jacksonville, Jessieville, Kensett, Little Rock , Lonoke, McRae, Malvern, Morrilton, Nimrod, Palarm, Pangburn, Perry, Pinnacle, Pleasant Plains, Redfield, Scotland, Searcy, Shirley, South Fourche, Springlake, Wrightsville
	870	Arkadelphia, Ashdown, Augusta, Batesville, Berryville, Blytheville, Camden, De Queen, De Valls Bluff, Des Arc, Dumas, El Dorado, Forrest City, Helena, Hope, Jasper, Jonesboro , Magnolia, Marshall, Monticello, Mount Ida, Mountain View, Newport, Pine Bluff , Prescott, Sheridan, Stuttgart, Texarkana, Trumann, Warren, West Memphis, Wynne
AS	(684)	<i>American Samoa (U.S. territory in the Pacific Ocean); currently dialed as country code +684, will become NANP area code +1 684 on 2004-10-02.</i>
AZ	480	Apache Jct., Carefree, Cave Creek, Chandler, Fountain Hills, Gilbert, Guadalupe, Higley, Mesa,

- Paradise Valley, Queen Creek, Salt River, **Scottsdale**, Sun Lakes, most of **Tempe**; east/northeast **Phoenix** area
- 520 Ajo, Benson, Bisbee, Blackwater, Bowie, Casa Blanca, Casa Grande, Cascabel, Coolidge, Douglas, Elfrida, Eloy, Florence, Hayden, Kitt Peak, Komatke, Lone Butte, Maricopa, Maricopa Village, **Nogales**, Patagonia, Pearce, Portal, Sacaton, San Manuel, San Simon, Santa Rosa, Sasabe, Sells, Sierra Vista, Stotonic, Sunizona, Superior, Tombstone, **Tucson**, West San Simon, Whitlow, Willcox; Saguaro N.P., Organ Pipe Cactus N.M.
- 602 central **Phoenix** (includes most of Phoenix and parts of some suburbs)
- 623 Avondale, Black Canyon City, Buckeye, Circle City, El Mirage, **Glendale**, New River, Peoria, Sun City, Sun City West, Surprise, Tolleson, Tonopah, Wintersburg; west/northwest **Phoenix** area
- 928 Aguila, Alpine, Arizona Village, Ash Fork, Bagdad, Black Mesa, Blue Ridge, Bonita, Bouse, Bullhead City, Bullhead City North, Cameron, Camp Verde, Castle Rock, Chinle, Chino Valley, Cibola, Clifton, Coconino Plateau, Colorado City, Cottonwood, Dennehotso, Dilcon, Duncan, Eagar, East Kingman, Ehrenberg, **Flagstaff**, Ft. Apache, Ft. Defiance, Fredonia, Ganado, Gila Bend, Globe, Golden Valley, Grand Canyon, Greasewood, Green Haven, Greer, Harquahala Valley, Hawley Lake, Heber, Holbrook, Humboldt, Hyder, Joseph City, Kaibito, Kayenta, Keams Canyon, Kingman, Kykotsmobi Village, Lake Havasu City, Lake Mohave Ranchos, Lake Pleasant, Le Chee, Leupp, Littlefield, Lukachukai, Many Farms, Marble Canyon, McNary, Meadview, Mesquite Creek, Miami, Mohave Valley, Mormon Lake, Munds Park, Page, Parker, Parker Dam, Payson, Peach Springs, Pima, Pinedale, Pinetop, Pinon Cottonwood, Polacca, Poston, Prescott, Quartzsite, Red Valley, Rock Point, Roosevelt Lake, Rough Rock, Safford, Saint Johns, Salome, San Carlos, Sanders, Sedona, Seligman, Shonto, Show Low, Snowflake, Somerton, Springerville, Supai, Teec Nos Pos, Tonto Basin, Toyey, Tsale, Tuba City, Wellton, Whiteriver, Wickenburg, Wide Ruins, Wikieup, Williams, Window Rock, Winslow, Yarnell, Yarnell, Young, Yucca, **Yuma**; Grand Canyon N.P., Petrified Forest N.P., Canyon de Chelly N.M.

- C -

[Back to Top](#)

CA

NOTE: area codes in California follow prefix boundaries, which do not exactly coincide with municipal or county boundaries. Thus, many cities and towns, especially in the urban areas, are divided between two or more area codes. Not all such cases are indicated below.

- 209 Galt, Ione, Livingston, Lodi, Los Banos, Manteca, Merced, **Modesto**, Oakdale, Patterson, Ripon, **Stockton**, Tracy, Tuolumne Meadows, Turlock, Yosemite N.P.
- 213 core of downtown **Los Angeles** business district, including Chinatown, Echo Park, Westlake, most of Koreatown
- 310 Agoura Hills, (part of) Beverly Hills, Brentwood, Culver City, (part of) Inglewood, LAX Airport, Lennox, Malibu, Marina Del Rey, Pacific Palisades, Playa Del Rey, **Santa Monica**, Topanga, UCLA (**including UCLA Medical Center**), Venice, (part of) West Hollywood, West L.A., Westlake Village; southwestern L.A. County
- (424) Avalon (Santa Catalina Island), Carson, Compton, Dominguez Hills, El Segundo, Gardena, Hawthorne, Hermosa Beach, Lomita, (a small part of) Long Beach, Lynwood, Manhattan Beach, Rancho Palos Verdes, Redondo Beach, **San Pedro**, Torrance; *(As of 2003-10-16, the 310/424 split is once again on hold. However, it may be revived on short notice.)*
- 323 "doughnut" around the core of downtown **Los Angeles**, including Bell, Cudahy, **Huntington Park**, Hyde Park, Silver Lake, Vernon, Watts, most of **Hollywood**, Montebello, and South Gate, and parts of Alhambra, Beverly Hills, Commerce, Inglewood, Los Angeles, Monterey Park, Pasadena, West Hollywood, and other communities
- 408 Cupertino, Gilroy, Los Gatos, Milpitas, **San José**, Santa Clara, Saratoga, Sunnyvale
- 415 Brisbane, part of Daly City, Larkspur, Mill Valley, Novato, Point Reyes, **San Francisco**, San Rafael, Sausalito, almost all of Marin and San Francisco Counties plus a small part of northeast

San Mateo County

- 510 Alameda, Berkeley, Castro Valley, Crockett, El Cerrito, El Sobrante, **Fremont**, Hayward, Newark, **Oakland**, Richmond, San Leandro, Union City; bayside East Bay
- 530 Auburn, Cameron Park, Chico, Corning, Davis, Grass Valley, Hoopa, Markleeville, Marysville, Orland, Oroville, Palermo, Paradise, Placerville, Red Bluff, **Redding**, South Lake Tahoe, Susanville, Thermalito, Truckee, Willow Creek, Willows, Woodland, Yreka, Yuba City
- 559 Avenal, Chowchilla, Clovis, Coalinga, Corcoran, Dinuba, Ducor, Exeter, **Fresno**, Hanford, Kerman, Kettleman City, Kingsburg, Lemoore, Lindsay, Madera, Mendota, Mono Hot Springs, Orange Cove, Orosi, Parlier, Porterville, Reedley, Selma, Tulare, Visalia, Woodlake, Woodville, Kings Canyon N.P., Sequoia N.P.
- 562 Artesia, Bellflower, Cerritos, Downey, La Habra, La Mirada, Lakewood, (most of) **Long Beach**, Los Alamitos, Norwalk, Paramount, Pico Rivera, Rossmoor, Seal Beach, Signal Hill, Whittier
- 619 most of **San Diego** (Note: parts of San Diego are in 760 and 858); Alpine (San Diego County), Boulevard, Campo, Chula Vista, Coronado, Descanso, Dulzura, El Cajon, Imperial Beach, Jacumba, Jamul, Lakeside, (most of) Lemon Grove, (most of) National City, Pine Valley, San Ysidro, Santee, Spring Valley
- 626 Alhambra, Altadena, Arcadia, Azusa, Baldwin Park, Covina, El Monte, Glendora, La Puente, Monrovia, Monterey Park, **Pasadena**, Rosemead, San Gabriel, San Gabriel Valley
- 650 Belmont, Burlingame, Colma, (much of) Daly City, Los Altos, Menlo Park, Millbrae, **Mountain View**, Pacifica, **Palo Alto**, **Redwood City**, San Bruno, San Carlos, San Francisco Airport (SFO), **San Mateo**; "The Peninsula"
- 661 Arvin, **Bakersfield**, California Hot Springs, Castaic, Cuyama, Delano, Earlimart, Frazier Park, Gorman, Lancaster, northern Los Angeles County, McFarland, McKittrick, Mojave, Newhall, Oildale, Palmdale, Rosamond, Santa Clarita, Shafter, Taft, Tehachapi, Valyermo, Wasco
- 707 Annapolis, Arcata, Asti, Benicia, Bodega Bay, Boyes Hot Springs, Calistoga, Clearlake, Cotati, Crescent City, Dixon, **Eureka**, Fairfield, Ferndale, Fort Bragg, Geyserville, Gualala, Guerneville, Healdsburg, Hopland, Lakeport, Middletown, **Napa**, Orick, Petaluma, Petrolia, Rohnert Park, St. Helena, **Santa Rosa**, Sonoma, Suisun City, Tomales, Ukiah, Vacaville, Vallejo, Willits, Yorkville, Yountville; "The Wine Country" and north coast
- 714 northern Orange County: **Anaheim**, Brea, Buena Park, (part of) Costa Mesa, Cypress, Fountain Valley, Fullerton, Huntington Beach, La Palma, **Orange**, Placentia, (most of) **Santa Ana**, Silverado, Stanton, Villa Park, Westminster, Yorba Linda
- 760 Adelanto, Apple Valley, Barstow, Bishop, Blythe, Borrego, Brawley, Bridgeport, Calexico, California City, Carlsbad, Cathedral City, China Lake, Coachella, El Centro, Encinitas, **Escondido**, Fairview, Fallbrook, Ft. Irwin, Hesperia, Indio, Inyokern, Julian, La Quinta, Lake Isabella, Lee Vining, Mammoth Lake, Mono Lake, Mt. Palomar, Needles, **Oceanside**, Onyx, Pala, **Palm Springs**, Pauma Valley, Pendleton, Phelan, Pinon Hills, Ramona, Ridgecrest, San Marcos, Twentynine Palms, Victorville, Valley Center, Vista, Warner Springs, Winterhaven, Wrightwood, Yucca Valley; Death Valley N.P., Joshua Tree N.P.; includes a small part of **San Diego** itself
- 805 Arroyo Grande, Atascadero, Bradley, Camarillo, Cambria, Cape San Martin, Cholame, Fillmore, Goleta, Grover Beach, Guadalupe, Lompoc, Los Osos, Moorpark, Morro Bay, Ojai, Oxnard, Paso Robles, Pismo Beach, Point Mugu, **San Luis Obispo**, San Simeon, **Santa Barbara**, Santa Maria, Simi Valley, Thousand Oaks, **Ventura**
- 818 Agoura, Arleta, **Burbank**, Calabasas, **Canoga Park**, Chatsworth, Encino, **Glendale**, Granada Hills, La Canada, La Crescenta, Mission Hills, Montrose, North Hollywood, Northridge, Pacoima, Reseda, San Fernando, Sepulveda, **Sherman Oaks**, Studio City, Sun Valley, Sylmar, Tarzana, Van Nuys, Woodland Hills, most of the San Fernando Valley (**Plans for an 818/747 split have been formulated, but any action on those plans is suspended pending review.**)

- 831 Aptos, Ben Lomond, Big Basin, Big Sur, Boulder Creek, Bryson, Carmel, Castroville, Greenfield, Hollister, King City, Marina, **Monterey**, Pebble Beach, **Salinas**, **San Ardo**, **San Juan Bautista**, **Santa Cruz**, **Scotts Valley**, **Seaside**, **Soledad**, **Watsonville**
- 858 Del Mar, **La Jolla**, Poway, Rancho Bernardo, Rancho Santa Fe, Solana Beach; near northern suburbs of **San Diego** (including a small part of San Diego itself)
- 909 Anza, Banning, Beaumont, Big Bear Lake, Calimesa, Canyon Lake, Chino, Chino Hills, Claremont, Colton, Corona, Crestline, Devore, Diamond Bar, Fontana, Hemet, Highland, Idyllwild, La Verne, Lake Elsinore, Lakeland Village, Mira Loma, Montclair, Moreno Valley, Murietta, Norco, **Ontario**, Perris, Pomona, Rancho Cucamonga, Redlands, Rialto, **Riverside**, Rowland Heights, **San Bernardino**, San Dimas, San Jacinto, Sun City, Temecula, Upland, Valle Vista, Walnut, Yucaipa; *(The CPUC is considering a split of 909, roughly along the county line. San Bernardino would retain 909, while Riverside splits to 951. Details will be added as they are finalized.)*
- 916 El Dorado Hills, **Fair Oaks**, Lincoln, Roseville, **Sacramento**, Walnut Grove, West Sacramento
- 925 Antioch, **Concord**, Danville, **Livermore**, Martinez, Moraga, Orinda, Pittsburg, Pleasanton, **San Ramon**, **Walnut Creek**; inland East Bay **(Plans have been formulated for a geographic split of 925, with the southern portion, including Dublin, San Ramon, Livermore, and Pleasanton, changing to the as-yet-unannounced new code, but any such plans are suspended.)**
- 949 southern Orange County: Aliso Viejo, Corona del Mar, (part of) Costa Mesa, El Toro, (most of) **Irvine**, Laguna Beach, Laguna Niguel, Mission Viejo, (most of) **Newport Beach**, Rancho Santa Margarita, San Clemente, San Juan Capistrano, (most of) Tustin
- CANCELLED OVERLAYS:** 310/424, 408/669, 415/628, 510/341, 650/764, 714/647, 909/752. The new codes may be resurrected for last-minute emergency splits.
SUSPENDED SPLITS: 310/424 (overlay converted to split but then suspended and then reinstated **and now suspended again** but may be reinstated), 619/935, 707/369/627, 760/442, 818/747, 909/951, and 925/t.b.a.
- CNMI 670 Commonwealth of the Northern Mariana Islands (entire territory)
- CO 303 Arvada, Aurora, Boulder, Brighton, Broomfield, Castle Rock, Deer Trail, **Denver**, Englewood, 720 Evergreen, Fort Lupton, Georgetown, Golden, Grant, Greeley, Kiowa, Lafayette, Lakewood, Larkspur, Littleton, Longmont, Nederland, Parker, Roggen, Westminster. (720 overlays 303.)
- 719 Agate, Alamosa, Bethune, Burlington, Canon City, **Colorado Springs**, Creede, Del Norte, Fairplay, Flagler, Florence, La Junta, Lamar, Leadville, Limon, Monte Vista, **Pueblo**, Salida, Trinidad, Walsenburg, Woodland Park
- 970 Aspen, Berthoud, Carbondale, Clifton, Cortez, Craig, Dillon, Durango, Estes Park, **Fort Collins**, Fort Morgan, Frisco, **Grand Junction**, Greeley, Gunnison, Lake City, Loveland, Montrose, Pagosa Springs, Rifle, Seibert, Silverton, Steamboat Springs, Sterling, Telluride, Vail, Vona, Wiggins, Winter Park, Yuma, Mesa Verde N.P., Rocky Mountain N.P.
- CT 203 Bridgeport, Danbury, Greenwich, Meriden, **New Haven**, Norwalk, **Stamford**, Waterbury; **(475 overlay on 203 postponed indefinitely)**
- 860 Bristol, Groton, **Hartford**, Manchester, New Britain, New London, Norwich, Torrington, Vernon, Willimantic, Windsor; **(959 overlay on 860 postponed indefinitely)**
- D - **Back to Top**
- DC 202 Washington, D.C.
- DE 302 (entire state)
- F - **Back to Top**

- FL 239 Bonita Springs, Cape Coral, Everglades, Flamingo, **Fort Myers**, Fort Myers Beach, Immokalee, Lehigh Acres, Marco Island, Monroe Station, Naples, North Cape Coral, North Fort Myers, North Naples, Pine Island, Sanibel/Captiva Islands; Collier, Lee, and (mainland portion of) Monroe Counties
- 305 Coral Gables, Hialeah, Homestead, Key Biscayne, Key Largo, Key West, Marathon, **Miami**,
786 Perrine; (305/786 overlay)
- 321 Cape Canaveral, Cocoa Beach, Grant, **Melbourne**, Merritt Island, Palm Bay, Port St. John, Titusville; **(This portion of 407 split to 321, but 321 also overlays the remainder of 407. Existing numbers in this part of 407 changed to 321.)**
- 352 Beverly Hills, Bronson, Brooksville, Clermont, Cross City, Dade City, Eustis, **Gainesville**, Inverness, Keystone Heights, Lady Lake, Leesburg, Mount Dora, **Ocala**, Spring Hill, Tavares
- 386 **western area:** Alachua, Branford, Dowling Park, Florida Sheriffs Boys Ranch, Fort White, High Springs, Jasper, Jennings, Lake Butler, Lake City, Live Oak, Luraville, Mayo, Raiford, Wellborn, White Springs
southern area: Bostwick, Bunnell, Crescent City, **Daytona Beach**, De Leon Springs, DeBary, Deland, (part of) Deltona, Flagler Beach, Florahome, Interlachen, Marineland, New Smyrna Beach, Oak Hill, Orange City, Palatka, Palm Coast, Pierson, Pomona Park, Welaka; **special note:** the Osteen area of Deltona and the DeBary rate center changed from 407 to 386, thus uniting a town that was split by an area code boundary since 1965!
- 407 Altamonte Springs, Apopka, Geneva, Kenansville, Kissimmee, **Orlando**, Sanford, Winter
321 Garden, Winter Park, Yeehaw Jct.; **(321 overlays most of this portion of 407, but 321 is also be a geographic split of the remainder of 407. Existing numbers in this part of 407 remained in 407. HOWEVER, DeBary and Deltona changed to 386 in 2001. 689 was planned as an overlay of both 407/321 and 321, but was cancelled.)**
- 561 Belle Glade, **Boca Raton**, Boynton Beach, Delray Beach, Jupiter, Lake Harbor, Pahokee, **West Palm Beach**; Palm Beach County and a small portion of Martin County
- 727 Aripeka, Clearwater, Dunedin, Hudson, Largo, New Port Richey, Palm Harbor, Pinellas Park, **St. Petersburg**, Tarpon Springs, Tierra Verde
- 772 Fort Pierce, Gifford, Hobe Sound, Indiantown, Jensen Beach, Port St. Lucie, Sebastian, Stuart, Vero Beach; Indian River and St. Lucie Counties and most of Martin County
- 813 Brandon, Land O' Lakes, Oldsmar, Plant City, Ruskin, Sun City, **Tampa**, Wesley Chapel, Wimauma, Zephyrhills
- 850 Crestview, De Funiak Springs, Ft. Walton Beach, Madison, Marianna, Milton, Panama City, **Pensacola**, Perry, Quincy, **Tallahassee**
- 863 Arcadia, Avon Park, Bartow, Clewiston, Frostproof, Haines City, La Belle, Lake Wales, **Lakeland**, Moore Haven, Okeechobee, Sebring, Wauchula, Winter Haven
- 904 Baldwin, Callahan, East Palatka, Fernandina Beach, Green Cove Springs, Hastings, Hilliard, **Jacksonville**, Jacksonville Beach, Julington, Kingsley Lake, Lawtey, Macdenny, Maxville, Middleburg, Olustee, Orange Mills, Orange Park, Ormond Beach, Palm Valley, Ponte Vedra Beach, Port Orange, St. Augustine, St. Johns, Sanderson, Starke, Taylor, Yulee
- 941 Boca Grande, Bradenton, Cape Haze, Englewood, Myakka, North Port, Palmetto, Port Charlotte, Punta Gorda, **Sarasota**, Venice; Charlotte, Manatee, and Sarasota Counties
- 954 Coral Springs, Davie, Deerfield Beach, **Ft. Lauderdale**, Hollywood, Margate, Miramar, Oakland
(754) Park, Pompano Beach, Tamarac (754 will overlay 954)
- GA 229 Adel, **Albany**, Americus, Bainbridge, Blakely, Brooklyn, Cairo, Camilla, Chattahoochee, Cordele, Dawson (Terrell Co.), Fitzgerald, Georgetown, Moultrie, Quitman, Sylvester, Thomasville, Tifton, **Valdosta**

- 404 **Atlanta**, College Park, Decatur, East Point, Forest Park, Sandy Springs. (678 and 470 overlay
678 both 404 and 770, although almost all 678 and 470 numbers are in the 770 area.)
470
- 478 Dublin, Eastman, Forsyth, Fort Valley, Hardwick, **Macon**, Milledgeville, Millen, Perry,
Sandersville, Swainsboro, Warner Robbins, Wrightsville
- 770 Alpharetta, Barnesville, Canton, Carrollton, Cartersville, Cedartown, Chamblee, Covington,
678 Dunwoody, Gainesville, Griffin, Jackson, **Marietta**, Monroe, Newnan, **Norcross**, Peachtree
470 City, Roswell, **Smyrna**, Tucker, Winder; *surrounds, but does not include, Atlanta.* (678 and
470 overlay 404 and 770.)
- 706 **northern/eastern area:** Athens, **Augusta**, Big Canoe, Braselton, Calhoun, Carnesville, Cave
Spring, Cleveland, Commerce, Cornelia, Dahlonega, Dalton, Dawsonton, Dawsonville (Dawson
Co.), Eatonton, Elberton, Ellijay, Fairmount, Gibson, Hephzibah, Jasper, Jefferson, La Fayette,
Madison, Martinez, Maysville, Monticello, Nicholson, Pendergrass, Ranger, Rome, Rutledge,
Sparta, Summerville, Thomson, Toccoa, Watkinsville, Waynesboro, Wintersville, Wrens
southwestern area: Columbus, Cusseta, Franklin, Gay, Geneva, Greenville, Hamilton,
Hogansville, La Grange, Manchester, North West Point, Pine Mountain, Talbotton, Thomaston,
Warm Springs, Waverly Hall, West Point, Woodbury, Woodland
south central area: Yatesville
*(706 consists of three discontinuous areas; 770/678/470 and 478 touch to the east and west of
Yatesville)*
- 912 Brunswick, Douglas, Hinesville, Jesup, St. Marys, **Savannah**, Statesboro, Sylvania, Vidalia,
Waycross

- G -[Back to Top](#)

- GU 671 Guam (entire territory)

- H -[Back to Top](#)

- HI 808 (entire state)

- I -[Back to Top](#)

- IA 319 Allison, Anamosa, Aplington, Argyle, Belle Plaine, Birmingham, Brandon, Brighton, Burlington,
Cantril, Cedar Falls, **Cedar Rapids**, Center Point, Central City, Clarksville, Clutier, Coggon,
Conesville, Denver, Dike, Dunkerton, Elberon, Ely, Fairbank, Farmington, Fort Madison,
Frederika, Grandview, Grundy Center, Guernsey, Hartwick, Hazleton, Independence, Iowa City,
Jesup, Keokuk, Keosauqua, Keswick, Keystone, La Porte City, Lisbon, Lockridge, Lone Tree,
Martelle, Mechanicsville, Monticello, Morley, Mt. Pleasant, Mt. Sterling, Mt. Vernon, Nichols,
North English, Oelwein, Olin, Onslow, Packwood, Parkersburg, Plainfield, Prairieburg, Primrose,
Quasqueton, Readlyn, Reinbeck, Richland, Rowley, Solon, South English, Springville,
Stanwood, Stockport, Traer, Tripoli, Troy Mills, Urbana, Victor, Vinton, Walker, Washington,
Waterloo, Waverly, Wellman, West Branch, West Chester, West Liberty, Winthrop
- 515 Adel, Alden, Algona, Altoona, **Ames**, Buckeye, Clarion, Colfax, Corwith, Dallas Center, De Soto,
Des Moines, Dexter, Dows, Earlham, Elkhart, **Ft. Dodge**, Indianola, Jefferson, Lakota,
McCallsburg, Maxwell, Minburn, Nevada, Norwalk, Perry, Pleasantville, Redfield, Rippey,
Runnells, Stuart, Webster City, Winterset
- 563 Alpha, Arlington, Atalissa, Baldwin, Bernard, Bettendorf, Cascade, Center Junction, Clarence,
Clinton, Cresco, **Davenport**, Decorah, **Dubuque**, Fredericksburg, Hawkeye, Hopkinton,
Lamont, Lawler, Lime Springs, Manchester, Maquoketa, Maynard, Moscow, Muscatine, North
Chester, Oran, Oxford Junction, Protivin, Quad Cities, Randalia, Rochester, Ryan, Sumner,
Tipton, Worthington, Wyoming
- 641 Adair, Bagley, Britt, Buffalo Center, Centerville, Charles City, Clear Lake, Colo, Corning,
Creston, Fairfield, Forest City, Garner, Greenfield, Grinnell, Guthrie Center, Hubbard, Iowa
Falls, Jamaica, Kanawha, Knoxville, Liberty Center, Linden, Lorimor, Macksburg,

- Marshalltown**, Martensdale, **Mason City**, Menlo, Milo, Mingo, Monroe, New Hampton, Newton, Osceola, Oskaloosa, Otley, **Ottumwa**, Pella, Peru, Prairie City, Rowan, St. Charles, St. Marys, Truro, Yale, Zeoring
- 712 Atlantic, Bedford, Carroll, Cherokee, Clarinda, Council Bluffs, Denison, Emmetsburg, Estherville, Glenwood, Harlan, Pocahontas, Red Oak, Rockwell City, Shenandoah, Sioux Center, **Sioux City**, Spencer, Storm Lake, western
- ID 208 (entire state)
- IL 217 Beardstown, Carlinville, Carrollton, Carthage, **Champaign**, Charleston, Clinton, Danville, Decatur, Effingham, Hoopeston, Jacksonville, Lincoln, Litchfield, Lomax, Mattoon, Pana, Paxton, Rantoul, **Springfield**
- 309 **Bloomington**, Canton, Farmer City, Geneseo, Havana, Kewanee, Lacon, Moline, Monmouth, Normal, Pekin, **Peoria**, Quad Cities, Rock Island
- 312 **Chicago** (downtown area only -- see 773); **(872 overlay on 312 and 773 has been postponed indefinitely)**
- 618 Alton, Belleview, Belleville, Benton, Carbondale, Carmi, Centralia, Chester, **Collinsville**, Du Quoin, **East St. Louis**, Fairfield, Granite City, Harrisburg, Highland, Jerseyville, Marlon, Metropolis, Mt. Carmel, Mt. Vernon, Newton, Robinson, Salem, Vandalia
- 630 **Aurora**, Bartlett, Batavia, Downers Grove, Elmhurst, Geneva, Glen Ellyn, **Hinsdale**, Itasca, Lemont, Lisle, Lombard, Naperville, Plano, Roselle, West Chicago, Yorkville; **(331 overlay on 630 has been postponed indefinitely)**
- 708 Blue Island, Chicago Heights, **Cicero**, La Grange, La Grange Park, Lansing, Maywood, Oak Lawn, Oak Park, Orland Park, Palos Park, River Grove, Riverdale, Summit, Tinley Park
- 773 **Chicago** (outside downtown; includes O'Hare and Midway Airports) **(872 overlay on 312 and 773 has been postponed indefinitely)**
- 815 Crystal Lake, De Kalb, Dixon, Freeport, Harvard, **Joliet**, Kankakee, Lockport, McHenry, Oglesby, Peru, Pontiac, Princeton, Rochelle, Rock Falls, **Rockford**, Sterling, Watseka, Woodstock
- 847 Arlington Heights, Barrington, Deerfield, Des Plaines, Dundee, Elgin, **Elk Grove Village**,
 224 Evanston, Highland Park, Lake Forest, Libertyville, **Northbrook**, Palatine, **Roselle**, Schaumburg, Skokie, Waukegan; (224 overlays 847)
- IN 219 Brook, Cedar Lake, Chesterton, Crown Point, Demotte, Dyer, East Chicago, Francesville, **Gary**, Goodland, Hammond, **Hanna**, Hebron, Highland, Hobart, Kentland, Kouts, La Crosse, **La Porte**, Lake of the Four Seasons, Lake Station, Lake Village, Lowell, Medaryville, Merrillville, Michigan City, Monon, Morocco, Mount Ayr, Portage, Remington, Rensselaer, Reynolds, **Rolling Prairie**, Roselawn, St. John, San Pierre, **Union Mills**, Valparaiso, Wanatah, **Westville**, Wheatfield, Wheeler, Whiting, Wolcott; *towns listed in red were originally slated to change to 574, but the boundary was moved.*
- 260 Albion, Andrews, Angola, Arcola, Ashley, Auburn, Avilla, Berne, Bippus, Bluffton, Bryant, Butler, Churubusco, Columbia City, Corunna, Craigville, **Cromwell**, Decatur, Etna, **Fort Wayne**, Fremont, Garrett, Geneva (Adams Co.), Hamilton, Harlan, Howe, Huntertown, Huntington, Kendallville, Kimmell, Lagrange, Lagro, Larwill, Laud, Leo, Liberty Center, **Ligonier**, Linn Grove, Markle, Mongo, Monroe, Monroeville, New Haven, North Manchester, Orland, Ossian, Pennville, Petroleum, Pleasant Lake, Pleasant Mills, Poe Hoagland, Pokagon, Portland, Preble, Reservoir, Roanoke, Saint Joe, Salamonia, Shipshewana, Sidney, Silver Lake, South Milford, South Whitley, Spencerville, Tocsin, Topeka, Tri-Lakes area, Uniondale, Urbana, Wabash, Warren, Waterloo, Wawaka, West Wabash, Wolcottville, Woodburn, Zanesville; *towns listed in red were originally slated to change to 574, but the boundary was moved.*
- 317 Brownsburg, Carmel, Fishers, Franklin, Greenfield, Greenwood, **Indianapolis**, Noblesville,

Shelbyville, Sheridan

- 574 Akron, Argos, Atwood, Bourbon, Bremen, Bristol, Buffalo, Burket, Burnettsville, Burrows, Camden, Claypool, Culver, Deer Creek, Dunlap, Elkhart, Flora, Fulton, Galveston, Goshen, Hamlet, Idaville, Kewanee, Knox, Lapaz, Leesburg, Logansport, Lucerne, Macy, Mentone, Middlebury, Milford, Millersburg, Millwood, Monterey, Monticello, Nappanee, New Carlisle, New Paris, North Judson, North Liberty, North Webster, Osceola, Pierceton, Plymouth, Rochester, Royal Center, **South Bend**, Star City, Syracuse, Tippecanoe, Twelve Mile, Wakarusa, Walkerton, Walton, Warsaw, Winamac, Wyatt, Yeoman; *The boundaries of the 219/574/260 split were adjusted after the original announcement. Towns listed in red under 219 or 260 above were previously slated to move to 574, but were changed to 260 or back to 219.*
- 765 Alexandria, Anderson, Brookville, Connersville, Crawfordsville, Delphi, Frankfort, Geneva (Shelby County), Greencastle, Hartford City, Kokomo, **Lafayette**, Lebanon, Marion, Martinsville, Mexico, Muncie, New Castle, Peru, Richmond, Roann, Rushville, Winchester
- 812 Bedford, Bloomington, Boonville, Brazil, Charlestown, Columbus, Edinburgh, **Evansville**, Greensburg, Jasper, Madison, Morgantown, Mt. Vernon, New Albany, Scottsburg, Sellersburg, Seymour, Tell City, **Terre Haute**, Vincennes, Washington

- K -

[Back to Top](#)

- KS 316 Andale, Andover, Augusta, Bentley, Benton, Cheney, Colwich, Derby, Douglass, El Dorado, Garden Plain, Goddard, Halstead, Kechi, Leon, Mount Hope, Mulvane, Newton, Rose Hill, Sedgwick, Towanda, Valley Center, Whitewater, **Wichita**
- 620 Albert, Allen, Americus, Arkansas City, Atlanta, Beaumont, Belle Plaine, Bronson, Burdett, Burlington, Burns, Burrton, Bushton, Canton, Cassoday, Cimarron, Claflin, Clearwater, Coffeyville, Colony, Conway, Conway Springs, Cottonwood Falls, Council Grove, Devon, Dighton, **Dodge City**, Dunlap, Durham, **Emporia**, Fort Scott, Fulton, Galatia, Galva, Garden City, Geneseo, Great Bend, Hanston, Haven, Healy, Hesston, Hillsboro, Hoisington, **Hutchinson**, Independence, Iola, Jetmore, Kincaid, Larned, Latham, Lebo, Lehigh, Leoti, Leroy, Liberal, Lincolnville, Little River, Lyons, McPherson, Mapleton, Marienthal, Marion, Milberger, Murdock, Neosho Falls, Norwich, Olmitz, Parsons, Peabody, Pittsburg, Potwin, Pretty Prairie, Reading, Riverdale, Rock, Rosalia, Rozel, Scott City, Tribune, Udall, Ulysses, Walton, Wellington, Windom, Winfield
- 785 Abilene, Colby, Ellsworth, Garnet, Hays, Junction City, La Crosse, **Lawrence**, Lyndon, Manhattan, Ness City, Oakley, Oskaloosa, Ottawa, Purcell, Russell, Salina, Sharon Springs, **Topeka**, Troy
- 913 Atchison, Bush City, Edgerton, **Kansas City** KS (see also [MO-816](#)), Leavenworth, Lenexa, Mound City, Olathe, Osawatomie, Overland Park, Shawnee, Tonganoxie, Winchester
- KY 270 **Bowling Green**, Burkesville, Campbellsville, Elizabethtown, Franklin, Glasgow, Hopkinsville, Jamestown, Lebanon, Madisonville, Mayfield, Murray, **Owensboro**, Paducah, Princeton, Russellville
- 502 Bardstown, Fort Knox, **Frankfort**, Georgetown, Lawrenceburg, **Louisville**, Owenton
- 606 Albany, **Ashland**, Brooksville, Corbin, Flemingsburg, Hazard, Irvine, Liberty, London, McKee, Maysville, Middlesboro, Monticello, Morehead, Mt. Olivet, Mt. Vernon, Owingsville, Pikeville, Somerset, South Williamson, Stanford, Stanton, Williamsburg
- 859 Berea, Carlisle, Cincinnati Airport, Covington, Cynthiana, Danville, Falmouth, Harrodsburg, **Lexington**, Mt. Sterling, Paris, Richmond, Springfield, Versailles, Warsaw, Williamstown, Willisburg, Winchester

- L -

[Back to Top](#)

- LA 225 Albany, **Baton Rouge**, Donaldsonville, Gonzales, Greensburg, New Roads, Plaquemine,