

Filing Date (enter w/leading '):

06/18/2012

Holding Company:

CenturyLink Operating Companies with Qwest (CenturyLink]

Filing Name:

2012 Annual Filing Rate Ceiling TRP Form

REDACTED – FOR PUBLIC INSPECTION

Study Area		EXCHANGES	Rate Ceiling Component Charge				
			Res / NP / BRI	SLB	RESIDENCE / NP / BRI /	Mandatory	
			Tariff Period	Tariff Period	Stand-alone	Mandatory	Zone
			<u>Projected Lines</u>	<u>Projected Lines</u>	<u>R1 rate</u>	<u>EAS</u>	<u>Charges</u>
		CenturyTel of Northern Alabama (T801)					
AL: AL	259789	Alberta					
AL: AL	259789	Aliceville					
AL: AL	259789	Ashland					
AL: AL	259789	Bayou La Batre					
AL: AL	259789	Berry					
AL: AL	259789	Brilliant					
AL: AL	259789	Carrollton					
AL: AL	259789	Chulafinne					
AL: AL	259789	Coffeeville					
AL: AL	259789	Dauphin Island					
AL: AL	259789	Delta					
AL: AL	259789	Detroit					
AL: AL	259789	Double Springs					
AL: AL	259789	Ethelsville					
AL: AL	259789	Falkville					
AL: AL	259789	Fayette					
AL: AL	259789	Fowl River					
AL: AL	259789	Gordo					
AL: AL	259789	Grand Bay					
AL: AL	259789	Guin					
AL: AL	259789	Hackleburg					
AL: AL	259789	Haleyville					
AL: AL	259789	Hamilton					
AL: AL	259789	Heflin					
AL: AL	259789	Irvington					
AL: AL	259789	Jemison					
AL: AL	259789	Lecta					
AL: AL	259789	Lincoln					
AL: AL	259789	Lineville					
AL: AL	259789	Massey					
AL: AL	259789	Mentone					
AL: AL	259789	Morrisons Cross Roads					
AL: AL	259789	Notasulga					
AL: AL	259789	Oden Ridge					
AL: AL	259789	Orrville					
AL: AL	259789	Panola					
AL: AL	259789	Pell City					
AL: AL	259789	Phil Campbell					
AL: AL	259789	Pine Hill					
AL: AL	259789	Reform					
AL: AL	259789	Rockford					
AL: AL	259789	Sulligent					
AL: AL	259789	Tallassee					
AL: AL	259789	Thorsby					
AL: AL	259789	Trussville					
AL: AL	259789	Valley Head					
AL: AL	259789	Vernon					
AL: AL	259789	Wadley					

REDACTED – FOR PUBLIC INSPECTION

AL: AL 259789 Wedowee
AL: AL 259789 Winfield
AL: AL 259789 Woodland
CenturyTel of Southern Alabama (T802)

AL: AL 259788 Abbeville
AL: AL 259788 Andalusia
AL: AL 259788 Ariton
AL: AL 259788 Banks
AL: AL 259788 Brantley
AL: AL 259788 Brundidge
AL: AL 259788 Clio
AL: AL 259788 Columbia
AL: AL 259788 Daleville
AL: AL 259788 Dothan Main 1
AL: AL 259788 Dothan Main 2
AL: AL 259788 Dozier
AL: AL 259788 Echo
AL: AL 259788 Elba
AL: AL 259788 Enterprise
AL: AL 259788 Forest Home
AL: AL 259788 Gantt
AL: AL 259788 Geneva
AL: AL 259788 Georgiana
AL: AL 259788 Greenville
AL: AL 259788 Hartford
AL: AL 259788 Headland
AL: AL 259788 Kinston
AL: AL 259788 Louisville
AL: AL 259788 Luverne
AL: AL 259788 McKenzie
AL: AL 259788 Midland City
AL: AL 259788 New Brockton
AL: AL 259788 Newton
AL: AL 259788 Newville
AL: AL 259788 Opp
AL: AL 259788 Ozark
AL: AL 259788 Red Level
AL: AL 259788 Samson
AL: AL 259788 Scottsboro
AL: AL 259788 Section
AL: AL 259788 Skyline
AL: AL 259788 Slocomb
AL: AL 259788 Wicksburg

Gulf Telephone Company (T821)
AL: AL 250298 Bon Secour
AL: AL 250298 Elberta
AL: AL 250298 Foley
AL: AL 250298 Ft. Morgan
AL: AL 250298 Gulf Shores
AL: AL 250298 Lillian
AL: AL 250298 Loxley
AL: AL 250298 Magnolia Springs
AL: AL 250298 Marlow
AL: AL 250298 Orange Beach
AL: AL 250298 Robertsdale
AL: AL 250298 Seminole
AL: AL 250298 Summerdale



ARC-CAF-1

es Calculation (51.915(b)(11))
SLB (excluding Lifeline)

					MULTI-LINE BUSINESS		RESIDENCE / NP
							Lifel
							MAX Curr Yr
							Res/NP/BRI
							ARC Rate
State			State	Federal	Total Rate	Tariff Period	
<u>SLC</u>	<u>E911</u>	<u>TRS</u>	<u>USF</u>	<u>SLC</u>	<u>Ceiling</u>	<u>Projected Lines</u>	<u>SLC-MLB</u>
					<u>Comp. Chgs</u>		
					26.76		0.50
					26.53		0.50
					27.01		0.50
					29.9		0.10
					26.43		0.50
					26.43		0.50
					26.53		0.50
					27.28		0.50
					26.63		0.50
					29.9		0.10
					27.88		0.50
					26.43		0.50
					26.21		0.50
					26.53		0.50
					26.03		0.50
					26.43		0.50
					29.9		0.10
					26.53		0.50
					29.9		0.10
					26.43		0.50
					26.43		0.50
					26.43		0.50
					26.43		0.50
					27.28		0.50
					29.9		0.10
					26.44		0.50
					25.15		0.50
					27.28		0.50
					27.88		0.50
					26.21		0.50
					26.45		0.50
					27.88		0.50
					25.53		0.50
					26.03		0.50
					24.78		0.50
					26.53		0.50
					24.84		0.50
					26.43		0.50
					26.76		0.50
					26.53		0.50
					25.53		0.50
					25.53		0.50
					25.53		0.50
					26.68		0.50
					31.81		0.00
					26.45		0.50
					25.53		0.50
					27.88		0.50

REDACTED – FOR PUBLIC INSPECTION

	27.88		0.50
	26.43		0.50
	27.88		0.50
	26.63		0.50
	25.48		0.50
	26.63		0.50
	25.2		0.50
	26.2		0.50
	26.63		0.50
	26.63		0.50
	25.7		0.50
	26.63		0.50
	26.63		0.50
	25.7		0.50
	26.2		0.50
	26.63		0.50
	25.48		0.50
	26.63		0.50
	26.93		0.50
	25.48		0.50
	25.7		0.50
	26.6		0.50
	26.6		0.50
	25.7		0.50
	26.63		0.50
	25.7		0.50
	25.45		0.50
	26.2		0.50
	26.6		0.50
	26.63		0.50
	25.45		0.50
	26.63		0.50
	26.63		0.50
	25.7		0.50
	26.63		0.50
	25.95		0.50
	25.7		0.50
	24.69		0.50
	24.69		0.50
	24.69		0.50
	25.7		0.50
	25.7		0.50
	25.12		0.50
	25.12		0.50
	25.12		0.50
	25.12		0.50
	25.12		0.50
	25.12		0.50
	25.12		0.50
	25.12		0.50
	25.12		0.50
	25.12		0.50
	25.12		0.50
	25.12		0.50



/ BRI (excluding
line)

MULTI-LINE BUSINESS

MAX Curr Yr

MAX Curr Yr
ARC Rev

MLB
ARC Rate

MAX Curr Yr
ARC Rev[illegible]

[REDACTED]	\$	1.00	[REDACTED]
	\$	1.00	
	\$	1.00	

[REDACTED]	\$	1.00	[REDACTED]
	\$	1.00	
	\$	1.00	
	\$	1.00	
	\$	1.00	
	\$	1.00	
	\$	1.00	
	\$	1.00	
	\$	1.00	
	\$	1.00	
	\$	1.00	
	\$	1.00	
	\$	1.00	
	\$	1.00	
	\$	1.00	
	\$	1.00	
	\$	1.00	
	\$	1.00	
	\$	1.00	
	\$	1.00	
	\$	1.00	
	\$	1.00	
	\$	1.00	
	\$	1.00	
	\$	1.00	
	\$	1.00	
	\$	1.00	
	\$	1.00	
	\$	1.00	
	\$	1.00	
	\$	1.00	
	\$	1.00	
\$	1.00		
\$	1.00		

[REDACTED]	\$	1.00	[REDACTED]
	\$	1.00	
	\$	1.00	
	\$	1.00	
	\$	1.00	
	\$	1.00	
	\$	1.00	
	\$	1.00	
	\$	1.00	
	\$	1.00	
	\$	1.00	
	\$	1.00	
	\$	1.00	

Filing Date (enter w/leading '):
Holding Company:
Filing Name:

06/18/2012
CenturyLink Operating Companies with Qwest (CenturyLink)
2012 Annual Filing Rate Ceiling TRP Form

REDACTED – FOR PUBLIC INSPECTION

Study Area		Rate Ceiling Component Charge				
EXCHANGES		Res / NP / BRI	SLB	RESIDENCE / NP / BRI /	Mandatory	
		Tariff Period	Tariff Period	Stand-alone	Mandatory	Zone
		<u>Projected Lines</u>	<u>Projected Lines</u>	<u>R1 rate</u>	<u>EAS</u>	<u>Charges</u>
QWEST CORP- Arizona						
AZ: AZ	455101 ASH FORK					
AZ: AZ	455101 BENSON					
AZ: AZ	455101 BISBEE					
AZ: AZ	455101 CAMP VERDE					
AZ: AZ	455101 CASA GRANDE					
AZ: AZ	455101 CHINO VALLEY					
AZ: AZ	455101 COOLIDGE					
AZ: AZ	455101 CORONADO					
AZ: AZ	455101 COTTONWOOD					
AZ: AZ	455101 DOUGLAS					
AZ: AZ	455101 ELOY					
AZ: AZ	455101 FLAGSTAFF					
AZ: AZ	455101 FLORENCE					
AZ: AZ	455101 GILA BEND					
AZ: AZ	455101 GLOBE					
AZ: AZ	455101 GRAND CANYON					
AZ: AZ	455101 GREEN VALLEY					
AZ: AZ	455101 HAYDEN					
AZ: AZ	455101 HUMBOLDT					
AZ: AZ	455101 JOSEPH CITY					
AZ: AZ	455101 MARANA					
AZ: AZ	455101 MARICOPA					
AZ: AZ	455101 MIAMI					
AZ: AZ	455101 MUNDS PARK					
AZ: AZ	455101 NOGALES					
AZ: AZ	455101 PAGE					
AZ: AZ	455101 PATAGONIA					
AZ: AZ	455101 PAYSON					
AZ: AZ	455101 PHOENIX					
AZ: AZ	455101 PIMA					
AZ: AZ	455101 PRESCOTT					
AZ: AZ	455101 SAFFORD					
AZ: AZ	455101 SAN MANUEL					
AZ: AZ	455101 SEDONA					
AZ: AZ	455101 SIERRA VISTA					
AZ: AZ	455101 SUPERIOR					
AZ: AZ	455101 TOMBSTONE					
AZ: AZ	455101 TUBAC					
AZ: AZ	455101 TUCSON					
AZ: AZ	455101 VAIL					
AZ: AZ	455101 WELLTON					
AZ: AZ	455101 WHITLOW					
AZ: AZ	455101 WICKENBURG					
AZ: AZ	455101 WILLCOX					
AZ: AZ	455101 WILLIAMS					
AZ: AZ	455101 WINSLOW					
AZ: AZ	455101 YARNELL					
AZ: AZ	455101 YUMA					



ARC-CAF-1

MULTI-LINE BUSINESS

Tariff Period <u>Projected Lines</u>	Federal <u>SLC-MLB</u>

[illegible]



/ BRI (excluding
line)

MULTI-LINE BUSINESS

MAX Curr Yr

MAX Curr Yr
ARC Rev

MLB
ARC Rate

MAX Curr Yr
ARC Rev[illegible]

Filing Date (enter w/leading '):
Holding Company:
Filing Name:


06/18/2012
CenturyLink Operating Companies with Qwest (CenturyLink]
2012 Annual Filing Rate Ceiling TRP Form

REDACTED – FOR PUBLIC INSPECTION

Study Area		EXCHANGES	Rate Ceiling Component Charge				
			Res / NP / BRI	SLB	RESIDENCE / NP / BRI /		
			Tariff Period	Tariff Period	Stand-alone	Mandatory	Zone
			<u>Projected Lines</u>	<u>Projected Lines</u>	<u>R1 rate</u>	<u>EAS</u>	<u>Charges</u>
		CenturyTel of Mountain Home Arkanss (T039)					
AR: AR	401711	Gamaliel					
AR: AR	401711	Henderson					
AR: AR	401711	Lakeview					
AR: AR	401711	Mallard Point					
AR: AR	401711	Midway					
AR: AR	401711	Mountain Home					
AR: AR	401711	Norfolk					
AR: AR	401711	Tracy Ferry					
AR: AR	401711	Whiteville					
		CenturyTel of Arkanss (T044)					
AR: AR	401705	Ash Flat					
AR: AR	401705	Calico Rock					
AR: AR	401705	Cherokee Village					
AR: AR	401705	Evening Shade					
AR: AR	401705	Franklin					
AR: AR	401705	Hardy					
AR: AR	401705	Horseshoe Bend					
AR: AR	401705	Melbourne					
AR: AR	401705	Mt. Pleasant					
AR: AR	401705	Oxford					
AR: AR	401705	Salem					
AR: AR	401705	Viola					
AR: AR	401705	Williford					
		CenturyTel of South Arkanss (T049)					
AR: AR	401727	Dodge City, AR					
AR: AR	401727	Dodge City, LA					
AR: AR	401727	Junction City, AR					
AR: AR	401727	Junction City, LA					
		CenturyTel of Redfield (T087)					
AR: AR	401720	Redfield					
		CenturyTel of Northwest Arkanss (T090 CenturyTel of Russelville]					
AR: AR	401142	Alma					
AR: AR	401142	Altus					
AR: AR	401142	Atkins					
AR: AR	401142	Bald Knob					
AR: AR	401142	Boles					
AR: AR	401142	Booneville					
AR: AR	401142	Centerton					
AR: AR	401142	Centerville					
AR: AR	401142	Charleston					
AR: AR	401142	Clarksville					
AR: AR	401142	Colcord, OK					
AR: AR	401142	Dardanelle					
AR: AR	401142	Dover					

AR: AR	401142	Dumas	
AR: AR	401142	Elm Springs	
AR: AR	401142	Garfield	
AR: AR	401142	Gateway	
AR: AR	401142	Gentry	
AR: AR	401142	Gould	
AR: AR	401142	Greenwood	
AR: AR	401142	Hackett	
AR: AR	401142	Hartman	
AR: AR	401142	Hector	
AR: AR	401142	Jacket, MO	
AR: AR	401142	Lamar	
AR: AR	401142	London	
AR: AR	401142	Mansfield	
AR: AR	401142	Maysville	
AR: AR	401142	Midland	
AR: AR	401142	Mountainburg	
AR: AR	401142	Ozark	
AR: AR	401142	Paris	
AR: AR	401142	Pea Ridge	
AR: AR	401142	Pleasant Plains	
AR: AR	401142	Ratcliff	
AR: AR	401142	Russellville	
AR: AR	401142	Salus	
AR: AR	401142	Scranton	
AR: AR	401142	Seligman, MO	
AR: AR	401142	Star City	
AR: AR	401142	Subiaco	
AR: AR	401142	Sulpher Springs	
AR: AR	401142	Tillar	
AR: AR	401142	W. Maysville, OK	
AR: AR	401142	Waldron	
AR: AR	401142	Winslow	
CenturyTel of Northwest Arkanss (T091 CenturyTel of Siloam Springs)			
AR: AR	401143	Bay	
AR: AR	401143	Caraway	
AR: AR	401143	Clarendon	
AR: AR	401143	Holly Grove	
AR: AR	401143	Lake City	
AR: AR	401143	Leachville	
AR: AR	401143	Manila	
AR: AR	401143	Monette	
AR: AR	401143	Siloam Springs	
AR: AR	401143	Trumann	
CenturyTel of Central Arkanss (T093 CenturyTel of Mammoth Springs)			
AR: AR	401144	Mammoth Springs	
CenturyTel of Central Arkanss (T094 CenturyTel of Jacksonville)			
AR: AR	401144	Almyra	
AR: AR	401144	Augusta	
AR: AR	401144	Biggers-Reyno	
AR: AR	401144	Blevins	
AR: AR	401144	Blooming Grove	
AR: AR	401144	Bradford	
AR: AR	401144	Cabot	
AR: AR	401144	Carlisle	
AR: AR	401144	Carryville	

AR: AR	401144	Corning
AR: AR	401144	Cotton Plant
AR: AR	401144	Coy-Humnoke
AR: AR	401144	De Valls Bluff
AR: AR	401144	De Witt
AR: AR	401144	Delaplaine
AR: AR	401144	Des Arc
AR: AR	401144	England
AR: AR	401144	Gillett
AR: AR	401144	Griffithville
AR: AR	401144	Hazan
AR: AR	401144	Hickory Plans
AR: AR	401144	Humphrey
AR: AR	401144	Imboden
AR: AR	401144	Jacksonville
AR: AR	401144	Jesup
AR: AR	401144	Judsonia
AR: AR	401144	Kensett
AR: AR	401144	Knobl-McDouglas
AR: AR	401144	Leonard
AR: AR	401144	Little Rock AFB
AR: AR	401144	Marmaduke
AR: AR	401144	Marvell
AR: AR	401144	Maynard
AR: AR	401144	McCrary
AR: AR	401144	McRae
AR: AR	401144	Piggott
AR: AR	401144	Pocahontas
AR: AR	401144	Pollard
AR: AR	401144	Prescott
AR: AR	401144	Rector
AR: AR	401144	Roe-Ulm
AR: AR	401144	Rosston-Wtrlo
AR: AR	401144	St. Charles
AR: AR	401144	Stuttgart
AR: AR	401144	Success
AR: AR	401144	Taylor
AR: AR	401144	Waldo
AR: AR	401144	Wheatley




ARC-CAF-1

es Calculation (51.915(b)(11))


SLB (excluding Lifeline)

					MULTI-LINE BUSINESS		RESIDENCE / NP
							Lifel
							MAX Curr Yr
							Res/NP/BRI
							ARC Rate
State			State	Federal	Total Rate	Tariff Period	
SLC	E911	TRS	USF	SLC	Ceiling	Projected Lines	Federal
					Comp. Chgs	SLC-MLB	
					22.48		0.50
					22.48		0.50
					22.48		0.50
					22.48		0.50
					22.48		0.50
					22.48		0.50
					22.48		0.50
					22.48		0.50
					22.48		0.50
					23.65		0.50
					23.99		0.50
					23.65		0.50
					23.65		0.50
					23.65		0.50
					23.65		0.50
					23.65		0.50
					23.65		0.50
					23.65		0.50
					23.65		0.50
					23.65		0.50
					23.65		0.50
					23.27		0.50
					23.27		0.50
					23.27		0.50
					23.27		0.50
					19.37		0.50
					20.34		0.50
					21.98		0.50
					22.53		0.50
					18.09		0.50
					21.03		0.50
					20.34		0.50
					18.85		0.50
					21.03		0.50
					18.09		0.50
					21.03		0.50
					21.46		0.50
					20.34		0.50
					22.53		0.50

	18.09		0.50
	22.53		0.50
	20.34		0.50
	20.34		0.50
	20.34		0.50
	18.09		0.50
	20.34		0.50
	21.98		0.50
	21.03		0.50
	23.57		0.50
	18.44		0.50
	21.03		0.50
	23.57		0.50
	18.09		0.50
	18.09		0.50
	20.34		0.50
	18.09		0.50
	20.34		0.50
	20.34		0.50
	20.34		0.50
	18.09		0.50
	21.98		0.50
	21.03		0.50
	21.03		0.50
	21.03		0.50
	18.44		0.50
	18.09		0.50
	21.03		0.50
	18.09		0.50
	18.09		0.50
	21.46		0.50
	21.24		0.50
	18.09		0.50
	18.09		0.50
	18.09		0.50
	18.63		0.50
	18.63		0.50
	18.09		0.50
	18.09		0.50
	18.09		0.50
	18.09		0.50
	18.09		0.50
	18.09		0.50
	15.25		0.50
	29.95		0.05
	30.01		0.00
	29.94		0.06
	24.88		0.50
	28.52		0.50
	24.88		0.50
	27.28		0.50
	25.59		0.50
	28.52		0.50



28.9
26.08
29.06
26.08
29.95
28.9
29.96
29.06
29.95
28.52
26.08
29.96
29.95
29.55
32.8
28.52
24.88
28.9
28.9
28.52
32.8
28.52
24.88
29.94
29.96
24.88
28.52
31.79
28.52
26.08
28.52
29.95
26.08
29.95
31.63
28.9
24.88
24.88
24.88



0.50
0.50
0.50
0.50
0.05
0.50
0.04
0.50
0.05
0.50
0.50
0.04
0.05
0.45
0.00
0.50
0.50
0.50
0.00
0.50
0.50
0.06
0.04
0.50
0.50
0.00
0.50
0.50
0.05
0.50
0.05
0.00
0.50
0.50
0.50
0.50

/ BRI (excluding
line)

MULTI-LINE BUSINESS

MAX Curr Yr
ARC Rev

MAX Curr Yr

MLB
ARC Rate

MAX Curr Yr
ARC Rev[illegible][illegible]

\$	1.00
\$	1.00
\$	1.00
\$	1.00

\$ 1.00

[illegible]

[illegible]

Filing Date (enter w/leading '):

06/18/2012

Holding Company:

CenturyLink Operating Companies with Qwest (CenturyLink]

Filing Name:

2012 Annual Filing Rate Ceiling TRP Form

REDACTED – FOR PUBLIC INSPECTION

Study Area

EXCHANGES

Rate Ceiling Component Charge

RESIDENCE / NP / BRI /

Res / NP / BRI

SLB

Mandatory

Tariff Period

Tariff Period

Stand-alone

Mandatory

Zone

Projected Lines

Projected Lines

R1 rate

EAS

Charges

CenturyTel of Colorado (T110)

CO: CO 462208

Allison

CO: CO 462208

Marvel

CO: CO 462208

Pagosa Springs

CO: CO 462208

Pagosa West

CenturyTel of Eagle, Inc (T149)

CO: CO 462185

Akron

CO: CO 462185

Antonito

CO: CO 462185

Branson

CO: CO 462185

Bristol Granada

CO: CO 462185

Burlington

CO: CO 462185

Campo

CO: CO 462185

Center

CO: CO 462185

Cheraw

CO: CO 462185

Cheyenne Wells

CO: CO 462185

Collbran

CO: CO 462185

Creede

CO: CO 462185

Dinosaur

CO: CO 462185

Dolores

CO: CO 462185

Dove Creek

CO: CO 462185

Eagle

CO: CO 462185

Edwards

CO: CO 462185

Fowler

CO: CO 462185

Gardner

CO: CO 462185

Gypsum

CO: CO 462185

Holly

CO: CO 462185

Howard

CO: CO 462185

Ignacio

CO: CO 462185

LaJara

CO: CO 462185

LaJunta

CO: CO 462185

Lake City

CO: CO 462185

Lake George

CO: CO 462185

Lamar

CO: CO 462185

Las Animas

CO: CO 462185

LaVeta

CO: CO 462185

Manassa

CO: CO 462185

Manzanola

CO: CO 462185

Maybell

CO: CO 462185

McCoy

CO: CO 462185

Mesa

CO: CO 462185

Norwood

CO: CO 462185

Ordway

CO: CO 462185

Otis

CO: CO 462185

Pike Trails

CO: CO 462185

Rangely

CO: CO 462185

Red Feather Lake

CO: CO 462185

Rocky Ford

CO: CO 462185


Saguache

CO: CO	462185	San Luis
CO: CO	462185	Springfield
CO: CO	462185	Stratton
CO: CO	462185	Two Buttes
CO: CO	462185	Walden
CO: CO	462185	Walsh
CO: CO	462185	Westcliffe
CO: CO	462185	Weston
CO: CO	462185	Wiley
CO: CO	462185	Wray
CO: CO	462185	Yuma

QWEST CORP-CO

CO: CO	462187	EL PASO
CO: CO	465102	AGUILAR
CO: CO	465102	ALAMOSA
CO: CO	465102	ALLENS PARK
CO: CO	465102	ASPEN
CO: CO	465102	AURORA
CO: CO	465102	BAILEY
CO: CO	465102	BASALT
CO: CO	465102	BAYFIELD
CO: CO	465102	BERTHOUD
CO: CO	465102	BOULDER
CO: CO	465102	BRECKENRIDGE
CO: CO	465102	BRIGHTON
CO: CO	465102	BROOMFIELD
CO: CO	465102	BRUSH
CO: CO	465102	BUENA VISTA
CO: CO	465102	CALHAN
CO: CO	465102	CANON CITY
CO: CO	465102	CARBONDALE
CO: CO	465102	CASTLE ROCK
CO: CO	465102	CENTRAL CITY
CO: CO	465102	COAL CREEK CANYON
CO: CO	465102	COLORADO SPRINGS
CO: CO	465102	CORTEZ
CO: CO	465102	CRAIG
CO: CO	465102	CRESTED BUTTE
CO: CO	465102	CRIPPLE CREEK
CO: CO	465102	DEBEQUE
CO: CO	465102	DECKERS
CO: CO	465102	DEL NORTE
CO: CO	465102	DELTA
CO: CO	465102	DENVER
CO: CO	465102	DILLON
CO: CO	465102	DURANGO
CO: CO	465102	EATON-AULT
CO: CO	465102	ELBERT
CO: CO	465102	ELIZABETH
CO: CO	465102	ERIE
CO: CO	465102	ESTES PARK
CO: CO	465102	EVERGREEN
CO: CO	465102	FAIRPLAY
CO: CO	465102	FLORENCE
CO: CO	465102	FORT COLLINS
CO: CO	465102	FORT LUPTON
CO: CO	465102	FORT MORGAN
CO: CO	465102	FRASER

CO: CO	465102	FREDERICK
CO: CO	465102	FRUITA
CO: CO	465102	GEORGETOWN
CO: CO	465102	GILCREST
CO: CO	465102	GLENWOOD SPRINGS
CO: CO	465102	GRANBY
CO: CO	465102	GRAND JUNCTION
CO: CO	465102	GRAND LAKE
CO: CO	465102	GREELEY
CO: CO	465102	GUNNISON
CO: CO	465102	HAYDEN
CO: CO	465102	HILLROSE
CO: CO	465102	HOT SULPHUR SPRINGS
CO: CO	465102	HUDSON
CO: CO	465102	IDAHO SPRINGS
CO: CO	465102	JOHNSTOWN
CO: CO	465102	JULESBURG
CO: CO	465102	KEENESBURG
CO: CO	465102	KIOWA
CO: CO	465102	KREMMLING
CO: CO	465102	LA SALLE
CO: CO	465102	LEADVILLE
CO: CO	465102	LIMON
CO: CO	465102	LONGMONT
CO: CO	465102	LOOKOUT MTN GOLDEN
CO: CO	465102	LOVELAND
CO: CO	465102	LYONS
CO: CO	465102	MANCOS
CO: CO	465102	MEAD
CO: CO	465102	MEEKER
CO: CO	465102	MESA VERDE
CO: CO	465102	MONTE VISTA
CO: CO	465102	MONTROSE
CO: CO	465102	MORRISON
CO: CO	465102	NEDERLAND
CO: CO	465102	NEW CASTLE
CO: CO	465102	OAK CREEK
CO: CO	465102	OLATHE
CO: CO	465102	OURAY
CO: CO	465102	PALISADE
CO: CO	465102	PARACHUTE
CO: CO	465102	PARKER
CO: CO	465102	PEYTON
CO: CO	465102	PLATTEVILLE
CO: CO	465102	PUEBLO
CO: CO	465102	RIDGWAY
CO: CO	465102	RIFLE
CO: CO	465102	SALIDA
CO: CO	465102	SILT
CO: CO	465102	SILVERTON
CO: CO	465102	STEAMBOAT SPRINGS
CO: CO	465102	STERLING
CO: CO	465102	TELLURIDE
CO: CO	465102	TRINIDAD
CO: CO	465102	VAIL
CO: CO	465102	WALSENBURG
CO: CO	465102	WARD
CO: CO	465102	WELDONA
CO: CO	465102	WINDSOR



CO: CO 465102

YAMPA



ARC-CAF-1

es Calculation (51.915(b)(11))

SLB (excluding Lifeline)

MULTI-LINE BUSINESS

RESIDENCE / NP

Lifel

MAX Curr Yr

Res/NP/BRI

ARC Rate

State

SLC

E911

TRS

State

USF

Federal

SLC

Total Rate

Ceiling

Comp. Chgs

Tariff Period

Projected Lines

Federal

SLC-MLB

19.24

19.51

19.24

20.06

0.50

0.50

0.50

0.50

23.12

23.12

22.57

23.12

22.57

22.37

22.57

22.57

23.17

22.87

22.87

22.57

22.87

20.52

19.97

19.97

23.12

22.57

20.52

22.57

20.52

22.57

22.37

23.37

20.27

23.12

23.37

23.37

22.57

22.37

22.57

22.57

20.77

23.17

22.57

22.57

23.12

19.97

22.87

23.37

22.57

22.37

0.50

0.50

0.50

0.50

0.50

0.50

0.50

0.50

0.50

0.50

0.50

0.50

0.50

0.50

0.50

0.50

0.50

0.50

0.50

0.50

0.50

0.50

0.50

0.50

0.50

0.50

0.50

0.50

0.50

0.50

0.50

0.50

0.50

0.50

0.50

0.50

0.50

0.50

0.50

0.50

0.50

0.50

	22.37		0.50
	23.37		0.50
	22.57		0.50
	22.57		0.50
	22.57		0.50
	22.57		0.50
	22.57		0.50
	23.12		0.50
	23.37		0.50
	22.57		0.50
	23.12		0.50
23.12		0.50	
	22.39		0.50
	25.61		0.50
	24.61		0.50
	24.61		0.50
	25.36		0.50
	25.36		0.50
	25.36		0.50
	25.36		0.50
	25.36		0.50
	24.81		0.50
	24.61		0.50
	25.61		0.50
	24.81		0.50
	24.81		0.50
	25.36		0.50
	25.36		0.50
	24.81		0.50
	24.81		0.50
	25.36		0.50
	24.81		0.50
	24.81		0.50
	24.81		0.50
	24.81		0.50
	24.81		0.50
	25.11		0.50
	25.36		0.50
	25.41		0.50
	24.81		0.50
	24.61		0.50
	25.41		0.50
	24.81		0.50
	25.61		0.50
	25.11		0.50
	24.81		0.50
	24.81		0.50
	24.81		0.50
	24.81		0.50
	25.61		0.50
	25.36		0.50
	25.36		0.50
25.36		0.50	
24.81		0.50	
24.81		0.50	
24.81		0.50	
25.61		0.50	



25.61



0.50



/ BRI (excluding
line)

MULTI-LINE BUSINESS

MAX Curr Yr
ARC Rev

MAX Curr Yr

MLB
ARC Rate

MAX Curr Yr
ARC Rev

	\$	1.00	
	\$	1.00	
	\$	1.00	
	\$	1.00	

[illegible]

[illegible][illegible]

[illegible]

[REDACTED]

\$

1.00

[REDACTED]

Filing Date (enter w/leading '):

06/18/2012

Holding Company:

CenturyLink Operating Companies with Qwest (CenturyLink]

Filing Name:

2012 Annual Filing Rate Ceiling TRP Form

REDACTED – FOR PUBLIC INSPECTION

Study Area		EXCHANGES	Rate Ceiling Component Charge				
			Res / NP / BRI	SLB	RESIDENCE / NP / BRI /		
			Tariff Period	Tariff Period	Stand-alone	Mandatory	Zone
			<u>Projected Lines</u>	<u>Projected Lines</u>	<u>R1 rate</u>	<u>EAS</u>	<u>Charges</u>
		Embarq Florida (T863 & T884 & T885 & T886)					
FL: FL	210341	Alford					
FL: FL	210341	Apopka					
FL: FL	210341	Arcadia					
FL: FL	210341	Astor					
FL: FL	210341	Avon Park					
FL: FL	210341	Baker					
FL: FL	210341	Bellevue					
FL: FL	210341	Beverly Hills					
FL: FL	210341	Boca Grande					
FL: FL	210341	Bonifay					
FL: FL	210341	Bonita Springs					
FL: FL	210341	Bowling Green					
FL: FL	210341	Bushnell					
FL: FL	210341	Cape Coral					
FL: FL	210341	Cape Haze					
FL: FL	210341	CHASSAHOWITZKA					
FL: FL	210341	Cherry Lake					
FL: FL	210341	Clermont					
FL: FL	210341	Clewiston					
FL: FL	210341	Cottdale					
FL: FL	210341	Crawfordville					
FL: FL	210341	Crestview					
FL: FL	210341	Crystal River					
FL: FL	210341	Dade City					
FL: FL	210341	De Funiak Springs					
FL: FL	210341	Destin					
FL: FL	210341	Eustis					
FL: FL	210341	Everglades					
FL: FL	210341	Forest					
FL: FL	210341	Fort Meade					
FL: FL	210341	Fort Myers					
FL: FL	210341	Fort Myers Beach					
FL: FL	210341	Fort Walton Beach					
FL: FL	210341	Freeport					
FL: FL	210341	Glendale					
FL: FL	210341	Grand Ridge					
FL: FL	210341	Greenville					
FL: FL	210341	Greenwood					
FL: FL	210341	Groveland					
FL: FL	210341	Homosassa Springs					
FL: FL	210341	Howey in the Hills					
FL: FL	210341	Immokalee					
FL: FL	210341	Inverness					
FL: FL	210341	Kenansville					
FL: FL	210341	Kingsley Lake					
FL: FL	210341	Kissimmee					
FL: FL	210341	La Belle					
FL: FL	210341	Lady Lake					

FL: FL	210341	Lake Placid
FL: FL	210341	Lawtey
FL: FL	210341	Lee
FL: FL	210341	Leesburg
FL: FL	210341	Lehigh Acres
FL: FL	210341	Madison
FL: FL	210341	Malone
FL: FL	210341	Marco Island
FL: FL	210341	Marianna
FL: FL	210341	Monticello
FL: FL	210341	Montverde
FL: FL	210341	Moore Haven
FL: FL	210341	Mount Dora
FL: FL	210341	Naples
FL: FL	210341	North Cape Coral
FL: FL	210341	North Fort Myers
FL: FL	210341	North Naples
FL: FL	210341	Ocala
FL: FL	210341	Ocklawaha
FL: FL	210341	Okeechobee
FL: FL	210341	Orange City
FL: FL	210341	Panacea
FL: FL	210341	Pinel Island
FL: FL	210341	Ponce de Leon
FL: FL	210341	Port Charlotte
FL: FL	210341	Punta Gorda
FL: FL	210341	Reedy Creek
FL: FL	210341	Reynolds Hill
FL: FL	210341	Salt Springs
FL: FL	210341	San Antonio
FL: FL	210341	Sanibel Captiva Islands
FL: FL	210341	Santa Rosa Beach
FL: FL	210341	Seagrove Beach
FL: FL	210341	Sebring
FL: FL	210341	Shalimar
FL: FL	210341	Silver Springs Shores
FL: FL	210341	Sneads
FL: FL	210341	Sopchoppy
FL: FL	210341	Spring Lake
FL: FL	210341	St Cloud
FL: FL	210341	St Marks
FL: FL	210341	Starke
FL: FL	210341	Tallahassee
FL: FL	210341	Tavares
FL: FL	210341	Trillacoochee
FL: FL	210341	Umatilla
FL: FL	210341	Valparaiso
FL: FL	210341	Wauchula
FL: FL	210341	Weirsdale
FL: FL	210341	West Kissimmee
FL: FL	210341	Westville
FL: FL	210341	Wildwood
FL: FL	210341	Williston
FL: FL	210341	Windermere
FL: FL	210341	Winter Garden
FL: FL	210341	Winter Park
FL: FL	210341	Zolfo Springs



ARC-CAF-1

MULTI-LINE BUSINESS

Tariff Period <u>Projected Lines</u>	Federal <u>SLC-MLB</u>

[illegible]

[illegible]



/ BRI (excluding
line)

MULTI-LINE BUSINESS

MAX Curr Yr

MAX Curr Yr
ARC Rev

MLB
ARC Rate

MAX Curr Yr
ARC Rev[illegible]

[illegible]

Filing Date (enter w/leading '):
Holding Company:
Filing Name:

06/18/2012
CenturyLink Operating Companies with Qwest (CenturyLink]
2012 Annual Filing Rate Ceiling TRP Form

REDACTED – FOR PUBLIC INSPECTION

Study Area		EXCHANGES	Rate Ceiling Component Charge				
			Res / NP / BRI	SLB	RESIDENCE / NP / BRI /	Mandatory	
			Tariff Period	Tariff Period	Stand-alone	Mandatory	Zone
			<u>Projected Lines</u>	<u>Projected Lines</u>	<u>R1 rate</u>	<u>EAS</u>	<u>Charges</u>
GA: GA	220356	Coastal Utilities - GA Georgia (T822)					
	220356	Hinesville					
	220356	Midway					
GA: GA	220356	Richmond Hill					

es Calculation (51.915(b)(11))
SLB (excluding Lifeline)

State			State	Federal	Total Rate
<u>SLC</u>	<u>E911</u>	<u>TRS</u>	<u>USF</u>	<u>SLC</u>	<u>Ceiling</u>
					<u>Comp. Chgs</u>
					23.52
					21.52
					26.83

ARC-CAF-1

MULTI-LINE BUSINESS
Tariff Period
Projected Lines

Federal
SLC-MLB

RESIDENCE / NP
Lifel
MAX Curr Yr
Res/NP/BRI
ARC Rate

0.50
0.50
0.50

/ BRI (excluding
line)

MULTI-LINE BUSINESS
MAX Curr Yr
MLB
ARC Rate
MAX Curr Yr
ARC Rev

	\$	1.00	
	\$	1.00	
	\$	1.00	

06/18/2012


CenturyLink Operating Companies with Qwest (CenturyLink)

2012 Annual Filing Rate Ceiling TRP Form

REDACTED – FOR PUBLIC INSPECTION

	Study Area	EXCHANGES	Rate Ceiling Component Charge				
			RESIDENCE / NP / BRI /				
			Res / NP / BRI	SLB			Mandatory
			Tariff Period	Tariff Period	Stand-alone	Mandatory	Zone
			<u>Projected Lines</u>	<u>Projected Lines</u>	<u>R1 rate</u>	<u>EAS</u>	<u>Charges</u>
ID: ID	472225	CenturyTel Of Idaho (T083)					
ID: ID	472225	Leodore					
ID: ID	472225	North Fork					
ID: ID	472225	Salmon					
ID: ID	472223	CenturyTel Of Gem State (T148)					
ID: ID	472223	Bruneau					
ID: ID	472223	Grand view					
ID: ID	472223	Grasmere-Riddle					
ID: ID	472223	Richfield					
ID: ID		QWEST CORP-IDP					
ID: ID	475103	COTTONWOOD					
ID: ID	475103	CRAIGMONT					
ID: ID	475103	GRANGEVILLE					
ID: ID	475103	KAMIAH					
ID: ID	475103	KOOSKIA					
ID: ID	475103	LAPWAI					
ID: ID	475103	LEWISTON					
ID: ID	475103	NEZ PERCE					
ID: ID		QWEST CORP-ID					
ID: ID	475162	AMERICAN FALLS					
ID: ID	475162	BANCROFT					
ID: ID	475162	BLACKFOOT					
ID: ID	475162	BLISS					
ID: ID	475162	BOISE					
ID: ID	475162	BUHL					
ID: ID	475162	BURLEY					
ID: ID	475162	CALDWELL					
ID: ID	475162	CASTLEFORD					
ID: ID	475162	DIETRICH					
ID: ID	475162	DOWNEY					
ID: ID	475162	EDEN - HAZELTON					
ID: ID	475162	EMMETT					
ID: ID	475162	GOODING					
ID: ID	475162	GRACE					
ID: ID	475162	HAGERMAN					
ID: ID	475162	HAILEY					
ID: ID	475162	IDAHO CITY					
ID: ID	475162	IDAHO FALLS					
ID: ID	475162	JEROME					
ID: ID	475162	KETCHUM					
ID: ID	475162	KIMBERLY					
ID: ID	475162	KUNA					
ID: ID	475162	LAVA HOT SPRINGS					
ID: ID	475162	MCCAMMON					
ID: ID	475162	MELBA					
ID: ID	475162	MERIDIAN					
ID: ID	475162	MIDDLETON					

ID: ID	475162 MONTPELIER
ID: ID	475162 MOUNTAIN HOME
ID: ID	475162 MURTAUGH
ID: ID	475162 NAMPA
ID: ID	475162 NEW PLYMOUTH
ID: ID	475162 PAYETTE
ID: ID	475162 POCATELLO
ID: ID	475162 PRESTON
ID: ID	475162 REXBURG
ID: ID	475162 RIGBY
ID: ID	475162 RIRIE
ID: ID	475162 ROBERTS
ID: ID	475162 SHELLEY
ID: ID	475162 SHOSHONE
ID: ID	475162 SODA SPRINGS
ID: ID	475162 STAR
ID: ID	475162 TWIN FALLS
ID: ID	475162 WEISER
ID: ID	475162 WENDELL



ARC-CAF-1

ges Calculation (51.915(b)(11))

' SLB (excluding Lifeline)

MULTI-LINE BUSINESS

RESIDENCE / NP

Lifel

MAX Curr Yr

Res/NP/BRI

ARC Rate

State

SLC

E911

TRS

State

USF

Federal

SLC

Total Rate

Ceiling

Comp. Chgs

Tariff Period

Projected Lines

Federal

SLC-MLB

29.58

29.58

29.58

0.42

0.42

0.42

31.93

31.93

31.93

31.93

0.00

0.00

0.00

0.00

30.82

30.82

30.57

30.82

30.57

30.82

30.82

30.82

0.00

0.00

0.00

0.00

0.00

0.00

0.00

0.00

30.71

30.71

30.71

30.71

30.46

30.71

26.76

30.71

30.71

30.71

30.71

30.71

30.71

30.71

30.71

30.71

26.76

30.71

30.71

30.71

26.51

30.71

30.71

30.71

30.71

30.46

30.71

0.00

0.00

0.00

0.00

0.00

0.00

0.50

0.00

0.00

0.00

0.00

0.00

0.00

0.00

0.00

0.00

0.50

0.00

0.00

0.00

0.50

0.00

0.00

0.00

0.00

0.00

0.00

	30.71		0.00
	30.71		0.00
	30.71		0.00
	30.71		0.00
	30.71		0.00
	30.71		0.00
	30.71		0.00
	30.71		0.00
	30.71		0.00
	30.71		0.00
	30.71		0.00
	30.71		0.00
	30.71		0.00
	30.71		0.00
	30.71		0.00
	30.71		0.00
	30.71		0.00
	30.71		0.00
	30.71		0.00
	30.46		0.00
	30.71		0.00

/ BRI (excluding
line)

MULTI-LINE BUSINESS

MAX Curr Yr
ARC Rev

MAX Curr Yr

MLB
ARC Rate

MAX Curr Yr
ARC Rev

\$	1.00
\$	1.00
\$	1.00

\$	1.00
\$	1.00
\$	1.00
\$	1.00

[illegible][illegible]

[illegible]

Filing Date (enter w/leading '):
Holding Company:
Filing Name:

06/18/2012
CenturyLink Operating Companies with Qwest (CenturyLink]
2012 Annual Filing Rate Ceiling TRP Form

REDACTED – FOR PUBLIC INSPECTION

Study Area		EXCHANGES	Rate Ceiling Component Charge				
			Res / NP / BRI	SLB	Stand-alone	Mandatory	Zone
			Tariff Period	Tariff Period			
			<u>Projected Lines</u>	<u>Projected Lines</u>	<u>R1 rate</u>	<u>EAS</u>	<u>Charges</u>
		Gallatin River Comm Illinois (T820)	<div></div>				
IL: / IL	341057	Avon					
IL: < IL	341057	Cameron					
IL: FIL	341057	Dixon					
IL: FIL	341057	Forest City					
IL: < IL	341057	Galesburg					
IL: < IL	341057	Green Valley					
IL: FIL	341057	Harmon					
IL: FIL	341057	Havana					
IL: FIL	341057	Knoxville					
IL: FIL	341057	Lacon					
IL: FIL	341057	Manito					
IL: FIL	341057	Mt. Carroll					
IL: FIL	341057	Nelson					
IL: FIL	341057	No. Pekin					
IL: FIL	341057	Pekin					
IL: < IL	341057	Savanna					
IL: < IL	341057	So. Pekin					
IL: FIL	341057	Talbott					
IL: FIL	341057	Thomson					
IL: FIL	341057	Topeka					
IL: FIL	341057	Wataga					

ARC-CAF-1	
MULTI-LINE BUSINESS	
Tariff Period	Federal
<u>Projected Lines</u>	<u>SLC-MLB</u>
[REDACTED]	

Res Calculation (51.915(b)(11))					MULTI-LINE BUSINESS		RESIDENCE / NP	
SLB (excluding Lifeline)							Lifel	
State			State	Federal	Total Rate	Tariff Period	Federal	MAX Curr Yr
<u>SLC</u>	<u>E911</u>	<u>TRS</u>	<u>USF</u>	<u>SLC</u>	<u>Ceiling</u>	<u>Projected Lines</u>	<u>SLC-MLB</u>	Res/NP/BRI
					<u>Comp. Chgs</u>			ARC Rate
					22.95			0.50
					22.95			0.50
					23.35			0.50
					23.45			0.50
					22.95			0.50
					22.4			0.50
					23.35			0.50
					23.45			0.50
					22.85			0.50
					24.2			0.50
					23.45			0.50
					23.35			0.50
					23.35			0.50
					22.4			0.50
					22.4			0.50
					23.35			0.50
					22.4			0.50
					22.4			0.50
					23.35			0.50
					23.45			0.50
					22.85			0.50

/ BRI (excluding
line)

MULTI-LINE BUSINESS

MAX Curr Yr

MAX Curr Yr
ARC Rev

MLB
ARC Rate

MAX Curr Yr
ARC Rev[illegible]

Filing Date (enter w/leading '):

06/18/2012

Holding Company:

CenturyLink Operating Companies with Qwest (CenturyLink]


Filing Name:

2012 Annual Filing Rate Ceiling TRP Form

REDACTED – FOR PUBLIC INSPECTION

Study Area		EXCHANGES	Rate Ceiling Component Charge				
			Res / NP / BRI	SLB	RESIDENCE / NP / BRI /		
			Tariff Period	Tariff Period	Stand-alone	Mandatory	Zone
			<u>Projected Lines</u>	<u>Projected Lines</u>	<u>R1 rate</u>	<u>EAS</u>	<u>Charges</u>
IN: IN	320801	CenturyTel of Odon Indiana (T061) Odon					
IN: IN	320747	CenturyTel of Central Indiana (T065) Battle Ground					
IN: IN	320747	Brookston					
IN: IN	320747	Kempton					
IN: IN	320832	United Telephone Company of Indiana (T865) Arcola					
IN: IN	320832	Argos					
IN: IN	320832	Ashley					
IN: IN	320832	Aurora					
IN: IN	320832	Avilla					
IN: IN	320832	Bargarsville					
IN: IN	320832	Berne					
IN: IN	320832	Bremen					
IN: IN	320832	Brook					
IN: IN	320832	Bryant					
IN: IN	320832	Burnettsville					
IN: IN	320832	Columbia City					
IN: IN	320832	Corunna					
IN: IN	320832	Cromwell					
IN: IN	320832	Decatur					
IN: IN	320832	Denver					
IN: IN	320832	Dillsboro					
IN: IN	320832	East Enterprise					
IN: IN	320832	Etna					
IN: IN	320832	Flora					
IN: IN	320832	Fortville					
IN: IN	320832	Francesville					
IN: IN	320832	Franklin					
IN: IN	320832	Geneva					
IN: IN	320832	Goodland					
IN: IN	320832	Guilford					
IN: IN	320832	Hamlet					
IN: IN	320832	HOWE					
IN: IN	320832	Jamestown					
IN: IN	320832	Kentland					
IN: IN	320832	Kewanna					
IN: IN	320832	Knightstown					
IN: IN	320832	Knox					
IN: IN	320832	LaFontaine					
IN: IN	320832	LaGrange					
IN: IN	320832	LaPaz					
IN: IN	320832	Lapel					
IN: IN	320832	LARWILL					
IN: IN	320832	Laud					
IN: IN	320832	Lawrenceburg					
IN: IN	320832	Leesburg					
IN: IN	320832	Linn Grove					

IN: IN	320832	Marietta
IN: IN	320832	Medaryville
IN: IN	320832	Milford
IN: IN	320832	Millersburg
IN: IN	320832	Mongo
IN: IN	320832	Monroe
IN: IN	320832	Monterey
IN: IN	320832	Monticello
IN: IN	320832	Nappanee
IN: IN	320832	New Carlisle
IN: IN	320832	Nineveh
IN: IN	320832	North Judson
IN: IN	320832	North Liberty
IN: IN	320832	North Webster
IN: IN	320832	PATRIOT
IN: IN	320832	Pennville
IN: IN	320832	Petroleum
IN: IN	320832	Pierceton
IN: IN	320832	PLEASANT MILLS
IN: IN	320832	Plymouth
IN: IN	320832	Portland
IN: IN	320832	Preble
IN: IN	320832	Remington
IN: IN	320832	Rensselaer
IN: IN	320832	Reynolds
IN: IN	320832	Rising Sun
IN: IN	320832	Roann
IN: IN	320832	Rossville
IN: IN	320832	Salamonia
IN: IN	320832	San Pierre
IN: IN	320832	Shipshewana
IN: IN	320832	South Milford
IN: IN	320832	South Whitley
IN: IN	320832	Syracuse
IN: IN	320832	Tocsin
IN: IN	320832	TOPEKA
IN: IN	320832	Trafalgar
IN: IN	320832	Tri Lakes
IN: IN	320832	Twelve Mile
IN: IN	320832	Union City
IN: IN	320832	Urbana
IN: IN	320832	VanBuren
IN: IN	320832	Vevay
IN: IN	320832	Walkerton
IN: IN	320832	Warsaw
IN: IN	320832	Wheatfield
IN: IN	320832	Whiteland
IN: IN	320832	Wilkinson
IN: IN	320832	Winamac
IN: IN	320832	Wolcott
IN: IN	320832	Wolcottville



ARC-CAF-1

es Calculation (51.915(b)(11))

SLB (excluding Lifeline)

MULTI-LINE BUSINESS

RESIDENCE / NP

Lifel

MAX Curr Yr

Res/NP/BRI

ARC Rate

State

SLC

E911

TRS

State

USF

Federal

SLC

Total Rate

Ceiling

Comp. Chgs

Tariff Period

Projected Lines

Federal

SLC-MLB

21.67

0.50

25.77

0.50

26.45

0.50

26.6

0.50

27.11

0.50

27.11

0.50

28.16

0.50

27.79

0.50

27.44

0.50

27.31

0.50

27.85

0.50

26.89

0.50

27.36

0.50

27.85

0.50

28.36

0.50

27.11

0.50

27.44

0.50

27.36

0.50

27.85

0.50

28.36

0.50

27.79

0.50

26.58

0.50

27.36

0.50

27.56

0.50

27.56

0.50

27.36

0.50

27.41

0.50

27.85

0.50

27.41

0.50

27.79

0.50

28.36

0.50

27.56

0.50

27.42

0.50

27.41

0.50

27.36

0.50

28.14

0.50

28.36

0.50

27.36

0.50

27.56

0.50

26.89

0.50

27.36

0.50

27.11

0.50

27.11

0.50

27.79

0.50

26.36

0.50

27.85

0.50

	27.41		0.50
	27.36		0.50
	26.36		0.50
	27.56		0.50
	27.56		0.50
	27.85		0.50
	28.36		0.50
	27.56		0.50
	26.89		0.50
	27.57		0.50
	27.31		0.50
	28.36		0.50
	27.57		0.50
	27.36		0.50
	26.58		0.50
	27.11		0.50
	27.63		0.50
	27.11		0.50
	27.85		0.50
	28.36		0.50
	27.11		0.50
	27.85		0.50
	27.56		0.50
	27.36		0.50
	27.56		0.50
	27.33		0.50
	27.36		0.50
	27.71		0.50
	27.11		0.50
	28.36		0.50
	27.56		0.50
	28.16		0.50
	27.11		0.50
	26.36		0.50
	26.36		0.50
	27.56		0.50
	27.31		0.50
	27.36		0.50
	28.36		0.50
	27.86		0.50
	27.36		0.50
	27.63		0.50
	26.58		0.50
	28.36		0.50
	26.36		0.50
	27.36		0.50
	27.36		0.50
	27.56		0.50
	28.36		0.50
	27.56		0.50
	27.56		0.50

[illegible]

Filing Date (enter w/leading '):
Holding Company:
Filing Name:

06/18/2012
CenturyLink Operating Companies with Qwest (CenturyLink]
2012 Annual Filing Rate Ceiling TRP Form


REDACTED – FOR PUBLIC INSPECTION

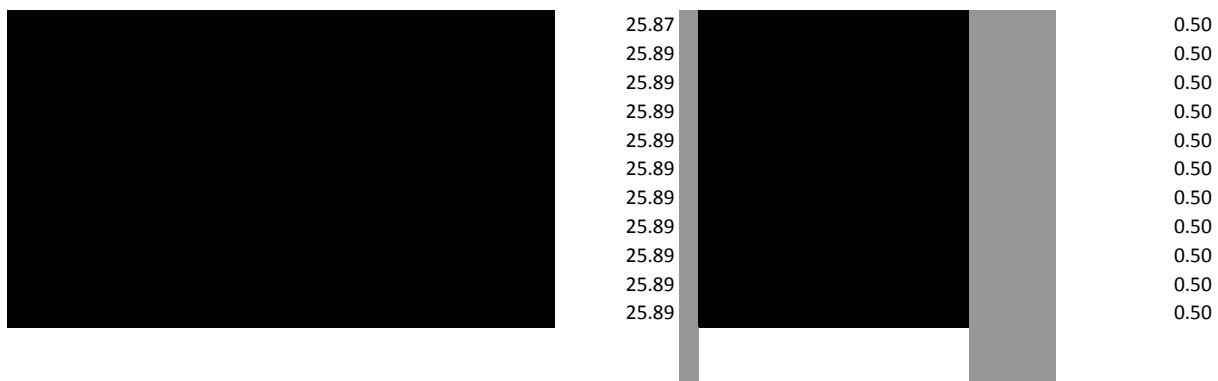
Study Area		Rate Ceiling Component Charge				
EXCHANGES		Res / NP / BRI	SLB	Stand-alone	Mandatory	Zone
		Tariff Period	Tariff Period			
		<u>Projected Lines</u>	<u>Projected Lines</u>	<u>R1 rate</u>	<u>EAS</u>	<u>Charges</u>
QWEST CORP-IA						
IN: IN	355141 ACKLEY					
IN: IN	355141 ADEL					
IN: IN	355141 ALGONA					
IN: IN	355141 ALTOONA					
IN: IN	355141 AMES					
IN: IN	355141 ANAMOSA					
IN: IN	355141 ANKENY					
IN: IN	355141 ANTHON					
IN: IN	355141 ARNOLDS PARK					
IN: IN	355141 ATLANTIC					
IN: IN	355141 BLAIRSBURG					
IN: IN	355141 BOONE					
IN: IN	355141 BRITT					
IN: IN	355141 BURLINGTON					
IN: IN	355141 CALMAR					
IN: IN	355141 CANTON					
IN: IN	355141 CARLISLE					
IN: IN	355141 CARROLL					
IN: IN	355141 CARTER LAKE					
IN: IN	355141 CEDAR FALLS					
IN: IN	355141 CEDAR RAPIDS					
IN: IN	355141 CENTER POINT					
IN: IN	355141 CHARLES CITY					
IN: IN	355141 CHEROKEE					
IN: IN	355141 CLARION					
IN: IN	355141 CLINTON					
IN: IN	355141 COGGON					
IN: IN	355141 COLFAX					
IN: IN	355141 CORRECTIONVILLE					
IN: IN	355141 COUNCIL BLUFFS					
IN: IN	355141 CRESCENT					
IN: IN	355141 DALLAS CENTER					
IN: IN	355141 DANBURY					
IN: IN	355141 DAVENPORT					
IN: IN	355141 DECORAH					
IN: IN	355141 DENVER					
IN: IN	355141 DES MOINES					
IN: IN	355141 DIKE					
IN: IN	355141 DUBUQUE					
IN: IN	355141 EAGLE GROVE					
IN: IN	355141 EARLHAM					
IN: IN	355141 ESTHERVILLE					
IN: IN	355141 FORT MADISON					
IN: IN	355141 GARNER					
IN: IN	355141 GENEVA					
IN: IN	355141 GILMORE CITY					
IN: IN	355141 GLENWOOD					
IN: IN	355141 GRANGER					

IN: IN	355141 GRIMES
IN: IN	355141 HAMBURG
IN: IN	355141 HARRISBURG, EAST LARCHWOOD
IN: IN	355141 HUDSON
IN: IN	355141 HUMBOLDT
IN: IN	355141 INDEPENDENCE
IN: IN	355141 INDIANOLA
IN: IN	355141 IOWA CITY
IN: IN	355141 IOWA FALLS
IN: IN	355141 JEWELL
IN: IN	355141 KEOKUK
IN: IN	355141 LAKE PARK
IN: IN	355141 LANSING
IN: IN	355141 LAURENS
IN: IN	355141 LIVERMORE
IN: IN	355141 LU VERNE
IN: IN	355141 MALVERN
IN: IN	355141 MANLY
IN: IN	355141 MAPLETON
IN: IN	355141 MAQUOKETA
IN: IN	355141 MARSHALLTOWN
IN: IN	355141 MASON CITY
IN: IN	355141 MERRILL
IN: IN	355141 MILFORD
IN: IN	355141 MISSOURI VALLEY
IN: IN	355141 MONTICELLO
IN: IN	355141 MOUNT VERNON
IN: IN	355141 MUSCATINE
IN: IN	355141 NASHUA
IN: IN	355141 NEOLA
IN: IN	355141 NEW HARTFORD
IN: IN	355141 NORTHWOOD
IN: IN	355141 NORWALK
IN: IN	355141 OELWEIN
IN: IN	355141 ONAWA
IN: IN	355141 OSAGE
IN: IN	355141 OSKALOOSA
IN: IN	355141 OTTUMWA
IN: IN	355141 PARKERSBURG
IN: IN	355141 PERRY
IN: IN	355141 POCAHONTAS
IN: IN	355141 POLK CITY
IN: IN	355141 PRAIRIE CITY
IN: IN	355141 RED OAK
IN: IN	355141 RENWICK
IN: IN	355141 ROSE HILL
IN: IN	355141 RUNNELLS
IN: IN	355141 SHELDON
IN: IN	355141 SHENANDOAH
IN: IN	355141 SIOUX CITY
IN: IN	355141 SIOUX RAPIDS
IN: IN	355141 SPENCER
IN: IN	355141 SPIRIT LAKE
IN: IN	355141 STORM LAKE
IN: IN	355141 STUART
IN: IN	355141 UNDERWOOD
IN: IN	355141 VAN METER
IN: IN	355141 VINTON
IN: IN	355141 WALCOTT

IN: IN
IN: IN
IN: IN
IN: IN
IN: IN
IN: IN
IN: IN
IN: IN
IN: IN
IN: IN
IN: IN

355141 WATERLOO
355141 WAUKEE
355141 WAUKON
355141 WAVERLY
355141 WEBSTER CITY
355141 WESLEY
355141 WEST UNION
355141 WHITING
355141 WHITTEMORE
355141 WILLIAMS
355141 WINTERSET





/ BRI (excluding
line)

MULTI-LINE BUSINESS

MAX Curr Yr

MAX Curr Yr
ARC Rev

MLB
ARC Rate

MAX Curr Yr
ARC Rev[illegible]

[illegible]

[illegible]

Filing Date (enter w/leading '):
Holding Company:
Filing Name:

06/18/2012
CenturyLink Operating Companies with Qwest (CenturyLink]
2012 Annual Filing Rate Ceiling TRP Form

REDACTED – FOR PUBLIC INSPECTION

			Rate Ceiling Component Charge				
Study Area		EXCHANGES	RESIDENCE / NP / BRI /				
			Res / NP / BRI	SLB	Mandatory		
			Tariff Period	Tariff Period	Stand-alone	Mandatory	Zone
			<u>Projected Lines</u>	<u>Projected Lines</u>	<u>R1 rate</u>	<u>EAS</u>	<u>Charges</u>
United Telephone Companies of Kansas (T868 & T871 & T872 & T873)							
KS: KS	411957	ABBYVILLE					
KS: KS	411957	ALDEN					
KS: KS	411957	ALMA					
KS: KS	411957	ALTA VISTA					
KS: KS	411957	ALTAMONT					
KS: KS	411957	ALTOONA					
KS: KS	411957	ARLINGTON					
KS: KS	411957	BALDWIN CITY					
KS: KS	411957	BAXTER SPRINGS					
KS: KS	411957	BELLE PLAINE					
KS: KS	411957	BELPRE					
KS: KS	411957	BENEDICT					
KS: KS	411957	BLUE MOUND					
KS: KS	411957	BUCYRUS					
KS: KS	411957	BUFFALO					
KS: KS	411957	BUHLER					
KS: KS	411957	BURLINGAME					
KS: KS	411957	BURLINGTON					
KS: KS	411957	BURRTON					
KS: KS	411957	CENTROPOLIS					
KS: KS	411957	CIRCLEVILLE					
KS: KS	411957	CLAFLIN					
KS: KS	411957	CONWAY					
KS: KS	411957	COYVILLE					
KS: KS	411957	CUNNINGHAM					
KS: KS	411957	DELIA					
KS: KS	411957	DENISON					
KS: KS	411957	DURHAM					
KS: KS	411957	EASTON					
KS: KS	411957	EDGERTON					
KS: KS	411957	EFFINGHAM					
KS: KS	411957	ELLINWOOD					
KS: KS	411957	EMMETT					
KS: KS	411957	ESKRIDGE					
KS: KS	411957	FALL RIVER					
KS: KS	411957	FONTANA					
KS: KS	411957	FREDONIA					
KS: KS	411957	GALENA					
KS: KS	411957	GARDNER					
KS: KS	411957	GARNETT					
KS: KS	411957	GREELEY					
KS: KS	411957	GRIDLEY					
KS: KS	411957	HARVEYVILLE					
KS: KS	411957	HAVEN					
KS: KS	411957	HESSTON					
KS: KS	411957	HIAWATHA					
KS: KS	411957	HIGHLAND					
KS: KS	411957	HILLSBORO					

KS: KS	411957	HOISINGTON
KS: KS	411957	HOLTON
KS: KS	411957	HORTON
KS: KS	411957	HOYT
KS: KS	411957	HUDSON
KS: KS	411957	INMAN
KS: KS	411957	JUNCTION CITY
KS: KS	411957	KINCAID
KS: KS	411957	LAFONTAINE
KS: KS	411957	LANCASTER
KS: KS	411957	LANE
KS: KS	411957	LANGDON
KS: KS	411957	LEBO
KS: KS	411957	LEHIGH
KS: KS	411957	LEROY
KS: KS	411957	LINWOOD
KS: KS	411957	LYNDON
KS: KS	411957	MACKSVILLE
KS: KS	411957	MAPLETON
KS: KS	411957	MAYETTA
KS: KS	411957	MCLOUTH
KS: KS	411957	MELVERN
KS: KS	411957	MERIDEN
KS: KS	411957	MICHIGAN VALLEY
KS: KS	411957	MORAN
KS: KS	411957	MORRILL
KS: KS	411957	MOUND CITY
KS: KS	411957	MOUND VALLEY
KS: KS	411957	MURDOCK
KS: KS	411957	NEOSHO FALLS
KS: KS	411957	NORTONVILLE
KS: KS	411957	OSAGE CITY
KS: KS	411957	OSAWATOMIE
KS: KS	411957	OSKALOOSA
KS: KS	411957	OSWEGO
KS: KS	411957	OVERBROOK
KS: KS	411957	OXFORD
KS: KS	411957	OZAWKIE
KS: KS	411957	PARKER
KS: KS	411957	PARTRIDGE
KS: KS	411957	PERRY
KS: KS	411957	PIQUA
KS: KS	411957	POMONA
KS: KS	411957	POWHATTAN
KS: KS	411957	PRESTON
KS: KS	411957	PRETTY PRAIRE
KS: KS	411957	PRINCETON
KS: KS	411957	QUENEMO
KS: KS	411957	QUINCY
KS: KS	411957	RICHMOND
KS: KS	411957	RIVERTON
KS: KS	411957	ROSSVILLE
KS: KS	411957	SAINT JOHN
KS: KS	411957	SAINT MARYS
KS: KS	411957	SCAMMON
KS: KS	411957	SILVER LAKE
KS: KS	411957	SPRING HILL
KS: KS	411957	STERLING
KS: KS	411957	SYLVIA

KS: KS	411957	THAYER
KS: KS	411957	TORONTO
KS: KS	411957	TROY
KS: KS	411957	VALLEY FALLS
KS: KS	411957	WALTON
KS: KS	411957	WATHENA
KS: KS	411957	WAVERLY
KS: KS	411957	WELLSVILLE
KS: KS	411957	WESTPHALIA
KS: KS	411957	WHITE CLOUD
KS: KS	411957	WINCHESTER
KS: KS	411957	WINDOM



[illegible]

/ BRI (excluding
line)

MULTI-LINE BUSINESS

MAX Curr Yr

MAX Curr Yr
ARC Rev

MLB
ARC Rate

MAX Curr Yr
ARC Rev[illegible]

[illegible]

[illegible]

Filing Date (enter w/leading '):
Holding Company:
Filing Name:

06/18/2012
CenturyLink Operating Companies with Qwest (CenturyLink]
2012 Annual Filing Rate Ceiling TRP Form

REDACTED – FOR PUBLIC INSPECTION

Study Area		EXCHANGES	Rate Ceiling Component Charge				
			Res / NP / BRI	SLB	RESIDENCE / NP / BRI /	Mandatory	
			Tariff Period	Tariff Period	Stand-alone	Mandatory	Zone
			<u>Projected Lines</u>	<u>Projected Lines</u>	<u>R1 rate</u>	<u>EAS</u>	<u>Charges</u>
		CenturyTel of Central Louisiana (T035)					
LA: LA	270423	Big Cane					
LA: LA	270423	Bordelonville					
LA: LA	270423	Calcasieu					
LA: LA	270423	Cottonport					
LA: LA	270423	Glenmora					
LA: LA	270423	Jena					
LA: LA	270423	Mangham					
LA: LA	270423	Mansura					
LA: LA	270423	Moreauville					
LA: LA	270423	Olla					
LA: LA	270423	Plaucheville					
LA: LA	270423	Simsport					
LA: LA	270423	Tullos					
LA: LA	270423	Wisner					
		CenturyTel of North Louisiana (T046)					
LA: LA	270436	Athens					
LA: LA	270436	Choudrant					
LA: LA	270436	Cotton Valley					
LA: LA	270436	Marion					
LA: LA	270436	Oak Ridge					
LA: LA	270436	Plain Dealing					
LA: LA	270436	Rodessa					
LA: LA	270436	Spencer					
		CenturyTel of East Louisiana(T048)					
LA: LA	270440	Greensburg					
LA: LA	270440	Montpelier					
		CenturyTel of Southeast Louisiana (T051)					
LA: LA	270424	Arnaudville					
LA: LA	270424	Breaux Bridge					
LA: LA	270424	Cecilia					
LA: LA	270424	Henderson					
LA: LA	270424	Parks					
		CenturyTel of Evangeline (T056)					
LA: LA	270434	Basile					
LA: LA	270434	Cankton					
LA: LA	270434	Chataignier					
LA: LA	270434	Church Point					
LA: LA	270434	DeQuincy					
LA: LA	270434	Elton					
LA: LA	270434	Fenton					
LA: LA	270434	Hayes					
LA: LA	270434	Iota					
LA: LA	270434	Iowa					
LA: LA	270434	Kinder					
LA: LA	270434	LaCassine					
LA: LA	270434	Mamou					
LA: LA	270434	Pine Prairie					
LA: LA	270434	Roanoke					

LA: LA	270434	Sunset	
LA: LA	270434	Thornwell	
LA: LA	270434	Ville Platte	
LA: LA	270434	Welsh	
		CenturyTel of Southwest Louisiana (T057)	
LA: LA	270442	Oberlin	
LA: LA	270442	Ragley	
LA: LA	270442	Reeves	
LA: LA	270442	Starks	
LA: LA	270442	Turkey Creek	
		CenturyTel of Northwest Louisiana (T059)	
LA: LA	270431	Belcher	
LA: LA	270431	Cullen	
LA: LA	270431	Gilliam	
LA: LA	270431	Hosston	
LA: LA	270431	Ida	
LA: LA	270431	Sarepta	
LA: LA	270431	Shongaloo	
LA: LA	270431	Springhill	
LA: LA	270431	Springhill, AR	
LA: LA	270431	Vivian	
LA: LA	270431	Vivian, TX	
		CenturyTel of Chatham (T121)	
LA: LA	270427	Chatham	
LA: LA	270427	Hebron	
		CenturyTel of Ringgold (T140)	
LA: LA	270439	Ringgold	

ARC-CAF-1

es Calculation (51.915(b)(11))

SLB (excluding Lifeline)

MULTI-LINE BUSINESS

RESIDENCE / NP

Lifel

MAX Curr Yr

Res/NP/BRI

ARC Rate

State

SLC

E911

TRS

State

USF

Federal

SLC

Total Rate

Ceiling

Comp. Chgs

Tariff Period

Projected Lines

Federal

SLC-MLB

26.52

26.56

26.56

25.67

26.55

26.51

26.51

26.51

26.51

26.51

26.51

26.51

26.51

26.51

26.51

26.51

26.51

26.51

26.51

26.51

26.51

26.51

26.51

26.51

26.51

26.51

26.51

26.51

26.51

26.51

26.51

26.51

26.51

26.51

26.51

26.51

26.51

26.51

26.51

26.51

26.51

26.51

26.51

26.51

26.51

26.51

26.51

26.51

26.51

26.51

26.51

26.51

26.51

26.51

0.50

0.50

0.50

0.50

0.50

0.50

0.50

0.50

0.50

0.50

0.50

0.50

0.50

0.50

0.50

0.50

0.50

0.50

0.50

0.50

0.50

0.50

0.50

0.50

0.50

0.50

0.50

0.50

0.50

0.50

0.50

0.50

0.50

0.50

0.50

0.50

0.50

0.50

0.50

0.50

0.50

0.50

0.50

0.50

0.50

0.50

0.50

0.50

0.50

0.50

0.50

0.50

0.50

0.50

	25.8		0.50
	25.85		0.50
	25.77		0.50
	25.85		0.50
	26.74		0.50
	28.38		0.50
	26.74		0.50
	28.38		0.50
	28.38		0.50
	22.32		0.50
	23.44		0.50
	22.32		0.50
	22.32		0.50
	22.32		0.50
	23.44		0.50
	23.44		0.50
	23.44		0.50
	22.42		0.50
	22.88		0.50
	21.86		0.50
	22.42		0.50
	22.51		0.50
	22.25		0.50

/ BRI (excluding
line)

MULTI-LINE BUSINESS

MAX Curr Yr
ARC Rev

MAX Curr Yr

MLB
ARC Rate

MAX Curr Yr
ARC Rev[illegible][illegible]

	\$	1.00	
	\$	1.00	

	\$	1.00	
	\$	1.00	
	\$	1.00	
	\$	1.00	
	\$	1.00	

[illegible]

<div></div>	\$	1.00	<div></div>
	\$	1.00	
	\$	1.00	
	\$	1.00	

<div></div>	\$	1.00	<div></div>
	\$	1.00	
	\$	1.00	
	\$	1.00	
	\$	1.00	

<div></div>	\$	1.00	<div></div>
	\$	1.00	
	\$	1.00	
	\$	1.00	
	\$	1.00	
	\$	1.00	
	\$	1.00	
	\$	1.00	
	\$	1.00	
	\$	1.00	
	\$	1.00	

<div></div>	\$	1.00	<div></div>
	\$	1.00	

<div></div>	\$	1.00	<div></div>
-------------	----	------	-------------

Filing Date (enter w/leading '):

06/18/2012

Holding Company:

CenturyLink Operating Companies with Qwest (CenturyLink]

Filing Name:

2012 Annual Filing Rate Ceiling TRP Form

REDACTED – FOR PUBLIC INSPECTION

Study Area		EXCHANGES	Rate Ceiling Component Charge				
			Res / NP / BRI	SLB	RESIDENCE / NP / BRI /	Mandatory	
			Tariff Period	Tariff Period	Stand-alone	Mandatory	Zone
			<u>Projected Lines</u>	<u>Projected Lines</u>	<u>R1 rate</u>	<u>EAS</u>	<u>Charges</u>
		CenturyTel of Michigan (with AECp) (T100)					
MI: MI	310671	Alanson					
MI: MI	310671	Au Gres					
MI: MI	310671	BEAR LAKE					
MI: MI	310671	Borculo					
MI: MI	310671	Boyne Falls					
MI: MI	310671	Brant					
MI: MI	310671	Brutus					
MI: MI	310671	Caro					
MI: MI	310671	Cedar					
MI: MI	310671	Chesaning					
MI: MI	310671	Chippewa Lake					
MI: MI	310671	Crystal					
MI: MI	310671	Elmira					
MI: MI	310671	Empire					
MI: MI	310671	Glen Arbor					
MI: MI	310671	Glennie					
MI: MI	310671	Goodrich					
MI: MI	310671	Hadley					
MI: MI	310671	HALE					
MI: MI	310671	Honor					
MI: MI	310671	Hope					
MI: MI	310671	Kinde					
MI: MI	310671	Lake Ann					
MI: MI	310671	Lake City					
MI: MI	310671	Levering					
MI: MI	310671	Litchfield					
MI: MI	310671	Marlette					
MI: MI	310671	Mecosta					
MI: MI	310671	Merritt					
MI: MI	310671	Montrose					
MI: MI	310671	Moorestown					
MI: MI	310671	Mosherville					
MI: MI	310671	New Lothrop					
MI: MI	310671	Newport					
MI: MI	310671	Omer					
MI: MI	310671	Orleans					
MI: MI	310671	Pinconning					
MI: MI	310671	Port Austin					
MI: MI	310671	Port Hope					
MI: MI	310671	Sand Lake Heights					
MI: MI	310671	Sixty Lakes					
MI: MI	310671	Sunfield					
MI: MI	310671	Suttons Bay					
MI: MI	310671	Vickeryville					
MI: MI	310671	Whittemore					
		CenturyTel of Northern Michigan (T127)					
MI: MI	310705	Falmouth					
MI: MI	310705	Kingsley					

MI: MI	310689	CenturyTel of Upper Michigan (T163)
MI: MI	310689	Cedarville
MI: MI	310689	DE TOUR
MI: MI	310689	Garden
MI: MI	310689	Gulliver
MI: MI	310689	Kinross
MI: MI	310689	Manistique
MI: MI	310689	Pickford
MI: MI	310689	Rudyard




ARC-CAF-1

es Calculation (51.915(b)(11))
SLB (excluding Lifeline)


MULTI-LINE BUSINESS

RESIDENCE / NP
Lifel

State			State	Federal	Total Rate	Tariff Period	Federal	MAX Curr Yr
<u>SLC</u>	<u>E911</u>	<u>TRS</u>	<u>USF</u>	<u>SLC</u>	<u>Ceiling</u>	<u>Projected Lines</u>	<u>SLC-MLB</u>	<u>Res/NP/BRI</u>
					<u>Comp. Chgs</u>			<u>ARC Rate</u>
					29.69			0.31
					28.32			0.50
					29.11			0.50
					28			0.50
					31.08			0.00
					30.18			0.00
					29.69			0.31
					30.91			0.00
					29.11			0.50
					30.18			0.00
					30.25			0.00
					31.6			0.00
					31.08			0.00
					31.86			0.00
					29.11			0.50
					32.11			0.00
					29.24			0.50
					29.55			0.45
					30.96			0.00
					31.86			0.00
					29.62			0.38
					30.98			0.00
					31.86			0.00
					29.11			0.50
					29.69			0.31
					30.25			0.00
					30.91			0.00
					30.25			0.00
					29.11			0.50
					30.18			0.00
					31.63			0.00
					30.25			0.00
					30.18			0.00
					29.53			0.47
					28.32			0.50
					30.18			0.00
					29.62			0.38
					30.98			0.00
					30.98			0.00
					30.96			0.00
					30.96			0.00
					29.77			0.23
					29.11			0.50
					31.6			0.00
					30.96			0.00
					34.25			0.00
					34.91			0.00



30.95
30.51
29.96
30.95
31.32
29.92
30.95
30.13



0.00
0.00
0.04
0.00
0.00
0.08
0.00
0.00



/ BRI (excluding
line)

MULTI-LINE BUSINESS

MAX Curr Yr
ARC Rev

MAX Curr Yr
MLB
ARC Rate

MAX Curr Yr
ARC Rev[illegible]

[illegible]

06/18/2012

CenturyLink Operating Companies with Qwest (CenturyLink)

2012 Annual Filing Rate Ceiling TRP Form

REDACTED – FOR PUBLIC INSPECTION

		Rate Ceiling Component Charges Calculation (51						
	Study Area	EXCHANGES	RESIDENCE / NP / BRI / SLB (excluding Life					
			Res / NP / BF	SLB	Mandatory			
			Tariff Period	Tariff Period	Stand-alon	Mandatory	Zone	State
			<u>Projected Lin</u>	<u>rojected Lin</u>	<u>R1 rate</u>	<u>EAS</u>	<u>Charges</u>	<u>SLC</u>
		CenturyTel of Minnesota (T164)						
MN: MN	361445	Baudette						
MN: MN	361445	Beardsley						
MN: MN	361445	Beaver Creek						
MN: MN	361445	Brewster						
MN: MN	361445	Cambell						
MN: MN	361445	Clinton						
MN: MN	361445	Dundee						
MN: MN	361445	Fairfax						
MN: MN	361445	Fulda						
MN: MN	361445	Gibbon						
MN: MN	361445	Graceville						
MN: MN	361445	Gunflint Trail						
MN: MN	361445	Heron Lake						
MN: MN	361445	Hill City						
MN: MN	361445	Hovland						
MN: MN	361445	Humbolt						
MN: MN	361445	Itasca State Park						
MN: MN	361445	Jeffers						
MN: MN	361445	Kellogg						
MN: MN	361445	LaFayette						
MN: MN	361445	Lamberton						
MN: MN	361445	Minneota						
MN: MN	361445	Orr						
MN: MN	361445	Peirz						
MN: MN	361445	Preston						
MN: MN	361445	Renville						
MN: MN	361445	Roseau						
MN: MN	361445	Round Lake						
MN: MN	361445	Rushmore						
MN: MN	361445	Spring Valley						
MN: MN	361445	Storden						
MN: MN	361445	Warroad						
MN: MN	361445	Westbrook						
MN: MN	361445	Wilmont						
		Embarq Minnesota (T866)						
MN: MN	361456	Aitkin						
MN: MN	361456	Alexandria						
MN: MN	361456	Altura						
MN: MN	361456	Bennettville						
MN: MN	361456	Benson						
MN: MN	361456	Browerville						
MN: MN	361456	Brownton						
MN: MN	361456	Buffalo Lake						
MN: MN	361456	Carlos						
MN: MN	361456	Chaska						
MN: MN	361456	Cokato						
MN: MN	361456	Cologne						


MN: MN	361456	Crosby
MN: MN	361456	Dassel
MN: MN	361456	Deerwood
MN: MN	361456	Elgin
MN: MN	361456	Eyota
MN: MN	361456	Glencoe
MN: MN	361456	Granite Falls
MN: MN	361456	Grove City
MN: MN	361456	Hastings
MN: MN	361456	Holmes City
MN: MN	361456	Howard Lake
MN: MN	361456	Lake City
MN: MN	361456	Lester Prairie
MN: MN	361456	Lewiston
MN: MN	361456	Long Prairie
MN: MN	361456	Millville
MN: MN	361456	New Richland
MN: MN	361456	Norwood
MN: MN	361456	Osseo
MN: MN	361456	Plainview
MN: MN	361456	Plato
MN: MN	361456	Rogers
MN: MN	361456	Rollingstone
MN: MN	361456	Silver Lake
MN: MN	361456	St James
MN: MN	361456	St Michael
MN: MN	361456	Stewart
MN: MN	361456	Victoria
MN: MN	361456	Villard
MN: MN	361456	Waconia
MN: MN	361456	Waldorf
MN: MN	361456	Zumbro Falls

QWEST CORP-MN

MN: MN	365142	ALBERT LEA
MN: MN	365142	APPLETON
MN: MN	365142	AUSTIN
MN: MN	365142	AVON
MN: MN	365142	BARNUM
MN: MN	365142	BATTLE LAKE
MN: MN	365142	BEMIDJI
MN: MN	365142	BIWABIK
MN: MN	365142	BRAHAM
MN: MN	365142	BRAINERD
MN: MN	365142	BRECKENRIDGE
MN: MN	365142	BUFFALO
MN: MN	365142	BUHL
MN: MN	365142	CALEDONIA
MN: MN	365142	CAMBRIDGE
MN: MN	365142	CARLTON
MN: MN	365142	CASS LAKE
MN: MN	365142	CHATFIELD
MN: MN	365142	CHISHOLM
MN: MN	365142	CLOQUET
MN: MN	365142	COHASSET
MN: MN	365142	COLD SPRING
MN: MN	365142	COLERAINE
MN: MN	365142	COMSTOCK
MN: MN	365142	COOK

MN: MN	365142	CROOKSTON
MN: MN	365142	DETROIT LAKES
MN: MN	365142	DULUTH
MN: MN	365142	EAST GRAND FORKS
MN: MN	365142	FARIBAULT
MN: MN	365142	FERGUS FALLS
MN: MN	365142	FOLEY
MN: MN	365142	GAYLORD
MN: MN	365142	GLENVILLE
MN: MN	365142	GLENWOOD
MN: MN	365142	GRAND MARAIS
MN: MN	365142	GRAND RAPIDS
MN: MN	365142	HAWLEY
MN: MN	365142	HENNING
MN: MN	365142	HIBBING
MN: MN	365142	HINCKLEY
MN: MN	365142	HOLDINGFORD
MN: MN	365142	ISANTI
MN: MN	365142	JACKSON
MN: MN	365142	KEEWATIN
MN: MN	365142	LAKE PARK
MN: MN	365142	LE SUEUR
MN: MN	365142	LITCHFIELD
MN: MN	365142	LITTLE FALLS
MN: MN	365142	LUVERNE
MN: MN	365142	MAHNOMEN
MN: MN	365142	MARBLE
MN: MN	365142	MARSHALL
MN: MN	365142	MONTEVIDEO
MN: MN	365142	MOOREHEAD
MN: MN	365142	MOOSE LAKE
MN: MN	365142	MORA
MN: MN	365142	MORRIS
MN: MN	365142	MOUNTAIN IRON
MN: MN	365142	MPLS
MN: MN	365142	NASHWAUK
MN: MN	365142	NICOLLET
MN: MN	365142	NISSWA
MN: MN	365142	NORTH BRANCH
MN: MN	365142	NORTHFIELD
MN: MN	365142	OGILVIE
MN: MN	365142	OLIVIA
MN: MN	365142	ORTONVILLE
MN: MN	365142	OWATONNA
MN: MN	365142	PARK RAPIDS
MN: MN	365142	PINE CITY
MN: MN	365142	PIPESTONE
MN: MN	365142	PRINCETON
MN: MN	365142	RED WING
MN: MN	365142	REDWOOD FALLS
MN: MN	365142	ROCHESTER
MN: MN	365142	ROYALTON
MN: MN	365142	RUSH CITY
MN: MN	365142	SABIN
MN: MN	365142	SANDSTONE
MN: MN	365142	SAUK CENTRE
MN: MN	365142	SILVER BAY
MN: MN	365142	SPIRIT LAKE
MN: MN	365142	ST CHARLES


MN: MN	365142	ST CLOUD
MN: MN	365142	ST JOSEPH
MN: MN	365142	ST PETER
MN: MN	365142	STAPLES
MN: MN	365142	STEWARTVILLE
MN: MN	365142	STILLWATER
MN: MN	365142	SWANVILLE
MN: MN	365142	THIEF RIVER FALLS
MN: MN	365142	TOFTE
MN: MN	365142	TRACY
MN: MN	365142	VIRGINIA
MN: MN	365142	WABASHA
MN: MN	365142	WADENA
MN: MN	365142	WASECA
MN: MN	365142	WILLMAR
MN: MN	365142	WINDOM
MN: MN	365142	WINONA



	22.1		0.50		\$ 1.00	
	22.1		0.50		\$ 1.00	
	22.38		0.50		\$ 1.00	
	22.38		0.50		\$ 1.00	
	22.38		0.50		\$ 1.00	
	22.1		0.50		\$ 1.00	
	21.6		0.50		\$ 1.00	
	22.1		0.50		\$ 1.00	
	23.68		0.50		\$ 1.00	
	23.2		0.50		\$ 1.00	
	31.3		0.00		\$ 1.00	
	21.6		0.50		\$ 1.00	
	22.38		0.50		\$ 1.00	
	29.12		0.50		\$ 1.00	
	21.6		0.50		\$ 1.00	
	26.1		0.50		\$ 1.00	
	21.6		0.50		\$ 1.00	
	29.76		0.24		\$ 1.00	
	25.35		0.50		\$ 1.00	
	26.1		0.50		\$ 1.00	
	23.2		0.50		\$ 1.00	
	25.35		0.50		\$ 1.00	
	22.38		0.50		\$ 1.00	
	22.38		0.50		\$ 1.00	
	21.6		0.50		\$ 1.00	
	25.35		0.50		\$ 1.00	
	22.38		0.50		\$ 1.00	
	25.35		0.50		\$ 1.00	
	22.38		0.50		\$ 1.00	
	25.35		0.50		\$ 1.00	
	22.38		0.50		\$ 1.00	
	22.38		0.50		\$ 1.00	

	21.46		0.50		\$ 1.00	
	21.41		0.50		\$ 1.00	
	21.19		0.50		\$ 1.00	
	24.99		0.50		\$ 1.00	
	27.64		0.50		\$ 1.00	
	21.1		0.50		\$ 1.00	
	21.24		0.50		\$ 1.00	
	22.96		0.50		\$ 1.00	
	22.87		0.50		\$ 1.00	
	21.19		0.50		\$ 1.00	
	21.59		0.50		\$ 1.00	
	30.75		0.00		\$ 1.00	
	24.68		0.50		\$ 1.00	
	20.89		0.50		\$ 1.00	
	30.75		0.00		\$ 1.00	
	24.69		0.50		\$ 1.00	
	21.79		0.50		\$ 1.00	
	22.58		0.50		\$ 1.00	
	21.64		0.50		\$ 1.00	
	22.62		0.50		\$ 1.00	
	21.42		0.50		\$ 1.00	
	23.17		0.50		\$ 1.00	
	21.86		0.50		\$ 1.00	
	21.14		0.50		\$ 1.00	
	25.29		0.50		\$ 1.00	


	20.9		0.50	\$	1.00	
	20.94		0.50	\$	1.00	
	21.76		0.50	\$	1.00	
	21.11		0.50	\$	1.00	
	20.83		0.50	\$	1.00	
	20.75		0.50	\$	1.00	
	23.8		0.50	\$	1.00	
	20.95		0.50	\$	1.00	
	21.75		0.50	\$	1.00	
	22.47		0.50	\$	1.00	
	21.32		0.50	\$	1.00	
	21.42		0.50	\$	1.00	
	24.55		0.50	\$	1.00	
	21.29		0.50	\$	1.00	
	21.42		0.50	\$	1.00	
	23.63		0.50	\$	1.00	
	26.58		0.50	\$	1.00	
	22.57		0.50	\$	1.00	
	20.75		0.50	\$	1.00	
	22.26		0.50	\$	1.00	
	21.23		0.50	\$	1.00	
	30.04		0.00	\$	1.00	
	20.86		0.50	\$	1.00	
	21.81		0.50	\$	1.00	
	21		0.50	\$	1.00	
	21		0.50	\$	1.00	
	23.33		0.50	\$	1.00	
	21.57		0.50	\$	1.00	
	21.04		0.50	\$	1.00	
	21.14		0.50	\$	1.00	
	22.11		0.50	\$	1.00	
	21.38		0.50	\$	1.00	
	21.13		0.50	\$	1.00	
	22.12		0.50	\$	1.00	
	21.78		0.50	\$	1.00	
	22.47		0.50	\$	1.00	
	22.08		0.50	\$	1.00	
	22.51		0.50	\$	1.00	
	30.75		0.00	\$	1.00	
	23.89		0.50	\$	1.00	
	21.61		0.50	\$	1.00	
	20.93		0.50	\$	1.00	
	21.04		0.50	\$	1.00	
	20.75		0.50	\$	1.00	
	21.34		0.50	\$	1.00	
	21.32		0.50	\$	1.00	
	21.15		0.50	\$	1.00	
	24.95		0.50	\$	1.00	
	21.07		0.50	\$	1.00	
	20.86		0.50	\$	1.00	
	22.2		0.50	\$	1.00	
	24.11		0.50	\$	1.00	
	22.49		0.50	\$	1.00	
	21.14		0.50	\$	1.00	
	22.1		0.50	\$	1.00	
	20.92		0.50	\$	1.00	
	20.75		0.50	\$	1.00	
	21.2		0.50	\$	1.00	
	22.44		0.50	\$	1.00	



21.69
22.92
23.92
21.27
22.26
20.75
22.84
21.37
21.97
21.36
22.12
20.89
21.91
20.75
21.77
20.98
21.08



0.50
0.50
0.50
0.50
0.50
0.50
0.50
0.50
0.50
0.50
0.50
0.50
0.50
0.50
0.50
0.50
0.50



\$ 1.00
\$ 1.00
\$ 1.00
\$ 1.00
\$ 1.00
\$ 1.00
\$ 1.00
\$ 1.00
\$ 1.00
\$ 1.00
\$ 1.00
\$ 1.00
\$ 1.00
\$ 1.00
\$ 1.00
\$ 1.00
\$ 1.00



Filing Date (enter w/leading '):

06/18/2012

Holding Company:

CenturyLink Operating Companies with Qwest (CenturyLink]


Filing Name:

2012 Annual Filing Rate Ceiling TRP Form

REDACTED – FOR PUBLIC INSPECTION

Study Area		EXCHANGES	Rate Ceiling Component Charge				
			Res / NP / BRI	SLB	RESIDENCE / NP / BRI /		
			Tariff Period	Tariff Period	Stand-alone	Mandatory	Zone
			<u>Projected Lines</u>	<u>Projected Lines</u>	<u>R1 rate</u>	<u>EAS</u>	<u>Charges</u>
		Spectra Communications Missouri (T095)					
MC MC	421151	Amazonia					
MC MC	421151	Annapolis					
MC MC	421151	Arcola					
MC MC	421151	Aurora					
MC MC	421151	Avenue City					
MC MC	421151	Avilla					
MC MC	421151	Belgrade					
MC MC	421151	Bellevue					
MC MC	421151	Birch Tree					
MC MC	421151	Bolckow					
MC MC	421151	Boss					
MC MC	421151	Braymer					
MC MC	421151	Bronaugh Moundville					
MC MC	421151	Brunswick					
MC MC	421151	Bunker					
MC MC	421151	Caledonia					
MC MC	421151	Cameron					
MC MC	421151	Canton					
MC MC	421151	Centerville					
MC MC	421151	Clarence					
MC MC	421151	Clarksdale					
MC MC	421151	Collins					
MC MC	421151	Concordia					
MC MC	421151	Cosby					
MC MC	421151	Dadeville					
MC MC	421151	Dalton					
MC MC	421151	Easton					
MC MC	421151	Edgar Springs					
MC MC	421151	Eldorado Springs					
MC MC	421151	Ellsinore					
MC MC	421151	Elmer					
MC MC	421151	Eminence					
MC MC	421151	Everton					
MC MC	421151	Ewing					
MC MC	421151	Fillmore					
MC MC	421151	Fremont					
MC MC	421151	Golden City					
MC MC	421151	Gorin					
MC MC	421151	Gower					
MC MC	421151	Greenfield					
MC MC	421151	Grovespring					
MC MC	421151	Hamilton					
MC MC	421151	Hartville					
MC MC	421151	Helena					
MC MC	421151	Houston					
MC MC	421151	Humansville					
MC MC	421151	Hunnewell					
MC MC	421151	Irondale					

MC MC	421151	Ironton
MC MC	421151	Jerico Springs
MC MC	421151	Kahoka
MC MC	421151	Keytesville
MC MC	421151	Kidder
MC MC	421151	Kingston
MC MC	421151	La Plata
MC MC	421151	LaBelle
MC MC	421151	Laddoria
MC MC	421151	LaGrange
MC MC	421151	Lawson
MC MC	421151	Lesterville
MC MC	421151	Lewiston
MC MC	421151	Licking
MC MC	421151	Lowry City
MC MC	421151	Macon
MC MC	421151	Manes
MC MC	421151	Maysville
MC MC	421151	Milo
MC MC	421151	Monroe City
MC MC	421151	Montauk Park
MC MC	421151	Monticello
MC MC	421151	Mt. Vernon
MC MC	421151	Mtn. Grove
MC MC	421151	Nebo
MC MC	421151	Norwood
MC MC	421151	Oates
MC MC	421151	Osborn
MC MC	421151	Osceola
MC MC	421151	Palmyra
MC MC	421151	Paris
MC MC	421151	Perry
MC MC	421151	Plattsburg
MC MC	421151	Potosi
MC MC	421151	Raymondville
MC MC	421151	Revere
MC MC	421151	Roby
MC MC	421151	Rockville
MC MC	421151	Rosendale
MC MC	421151	Santa Fe
MC MC	421151	Sarcoxi
MC MC	421151	Savannah
MC MC	421151	Schell City
MC MC	421151	Shelbina
MC MC	421151	Shelbyville
MC MC	421151	Sheldon
MC MC	421151	Stewartsville
MC MC	421151	Stoutsville
MC MC	421151	Timber
MC MC	421151	Trimble
MC MC	421151	Turney
MC MC	421151	Van Buren
MC MC	421151	Vanzant
MC MC	421151	Walker
MC MC	421151	Wayland
MC MC	421151	Weaubleau
MC MC	421151	West Quincy
MC MC	421151	Whitesville
MC MC	421151	Winona




CenturyTel of Missouri (T804 &T805 &T806 &T807)

MC MC 429784	Centralia
MC MC 429784	Clark
MC MC 429784	Columbia
MC MC 429784	Hallsville
MC MC 429784	Sturgeon
MC MC 429785	Alton
MC MC 429785	Augusta
MC MC 429785	Belle
MC MC 429785	Bland
MC MC 429785	Blue Eye
MC MC 429785	Bourbon
MC MC 429785	Bradleyville
MC MC 429785	Branson
MC MC 429785	Branson West
MC MC 429785	Buffalo
MC MC 429785	Cabool
MC MC 429785	Cape Fair
MC MC 429785	Cassville
MC MC 429785	Caulfield
MC MC 429785	Cedar Creek
MC MC 429785	Chamois
MC MC 429785	Conway
MC MC 429785	Cross Timbers
MC MC 429785	Cuba
MC MC 429785	Dardenne/Lake St Louis
MC MC 429785	Defiance
MC MC 429785	Dora
MC MC 429785	Elkland
MC MC 429785	Exeter
MC MC 429785	Foley
MC MC 429785	Fordland
MC MC 429785	Foristell
MC MC 429785	Forsyth
MC MC 429785	Gainesville
MC MC 429785	Galena
MC MC 429785	Hawk Point
MC MC 429785	Hermann
MC MC 429785	Hermitage
MC MC 429785	High Hill
MC MC 429785	Highlandville
MC MC 429785	Holstein
MC MC 429785	Hurley
MC MC 429785	Jamestown
MC MC 429785	Jenkins
MC MC 429785	Jonesburg
MC MC 429785	Kimberling City
MC MC 429785	Koshkonong
MC MC 429785	Leasburg
MC MC 429785	Louisburg
MC MC 429785	Mano
MC MC 429785	Marshfield
MC MC 429785	Marthasville
MC MC 429785	Morrison
MC MC 429785	Moscow Mills
MC MC 429785	Mount Sterling
MC MC 429785	Mtn. View
MC MC 429785	New Melle
MC MC 429785	Niangua

MC MC 429785	O'Fallon
MC MC 429785	Old Monroe
MC MC 429785	Ozark
MC MC 429785	Pittsburg
MC MC 429785	Prairie Home
MC MC 429785	Preston
MC MC 429785	Protem
MC MC 429785	Reeds Spring
MC MC 429785	Rockaway Beach
MC MC 429785	Safe
MC MC 429785	Seymour
MC MC 429785	Shell Knob
MC MC 429785	Sparta
MC MC 429785	St James
MC MC 429785	St Peters
MC MC 429785	Summersville
MC MC 429785	Thayer
MC MC 429785	Theodosia
MC MC 429785	Thomasville
MC MC 429785	Troy
MC MC 429785	Truxton
MC MC 429785	Urbana
MC MC 429785	Vichy
MC MC 429785	Warrenton
MC MC 429785	Washburn
MC MC 429785	Wasola
MC MC 429785	Wentzville
MC MC 429785	West Plains
MC MC 429785	Wheatland
MC MC 429785	Willow Springs
MC MC 429785	Winfield
MC MC 429785	Wooldridge
MC MC 429785	Wright City
MC MC 429784	Ashland
MC MC 429784	Ava
MC MC 429784	Crane
MC MC 429784	Mansfield
MC MC 429784	Rocheport
	Embarq Missouri (T867 & T888)
MC MC 421957	Appleton City
MC MC 421957	Blackburn
MC MC 421957	Blairstown
MC MC 421957	Brazito
MC MC 421957	Buckner
MC MC 421957	Butler
MC MC 421957	Calhoun
MC MC 421957	California
MC MC 421957	Camden Point
MC MC 421957	Centertown
MC MC 421957	Centerview
MC MC 421957	Chilhowee
MC MC 421957	Clarksburg
MC MC 421957	Clinton
MC MC 421957	Coal
MC MC 421957	Cole Camp
MC MC 421957	Craig
MC MC 421957	Dearborn
MC MC 421957	Deepwater
MC MC 421957	Edgerton

MC MC	421957	Eugene
MC MC	421957	Fairfax
MC MC	421957	Ferrelview
MC MC	421957	FORT LEONARD
MC MC	421957	Green Ridge
MC MC	421957	Hardin
MC MC	421957	Harrisonville
MC MC	421957	Henrietta
MC MC	421957	Holden
MC MC	421957	Holt
MC MC	421957	HOPKINS
MC MC	421957	Houstonia
MC MC	421957	Ionia
MC MC	421957	Jefferson City
MC MC	421957	Kearney
MC MC	421957	King City
MC MC	421957	Kingsville
MC MC	421957	Lake Lotawana
MC MC	421957	Lebanon
MC MC	421957	Leeton
MC MC	421957	Lexington
MC MC	421957	Lincoln
MC MC	421957	Lone Jack
MC MC	421957	Malta Bend
MC MC	421957	MARYVILLE
MC MC	421957	Missouri City
MC MC	421957	Montrose
MC MC	421957	Mound City
MC MC	421957	New Bloomfield
MC MC	421957	Newburg
MC MC	421957	Norborne
MC MC	421957	Oak Grove
MC MC	421957	Odessa
MC MC	421957	Orrick
MC MC	421957	Otterville
MC MC	421957	Pickering
MC MC	421957	Platte City
MC MC	421957	Pleasant Hill
MC MC	421957	Richland
MC MC	421957	Rolla
MC MC	421957	Russellville
MC MC	421957	Salem
MC MC	421957	Smithton
MC MC	421957	St Robert
MC MC	421957	St Thomas
MC MC	421957	Strasburg
MC MC	421957	Sweet Springs
MC MC	421957	Syracuse
MC MC	421957	Taos
MC MC	421957	Tarkio
MC MC	421957	Tipton
MC MC	421957	Urich
MC MC	421957	Warrensburg
MC MC	421957	Warsaw
MC MC	421957	Waverly
MC MC	421957	Waynesville
MC MC	421957	Wellington
MC MC	421957	WESTON
MC MC	421957	Windsor





ARC-CAF-1

es Calculation (51.915(b)(11))

SLB (excluding Lifeline)

MULTI-LINE BUSINESS

RESIDENCE / NP

Lifel

MAX Curr Yr

Res/NP/BRI

ARC Rate

State

SLC

E911

TRS

State

USF

Federal

SLC

Total Rate

Ceiling

Comp. Chgs

Tariff Period

Projected Lines

Federal

SLC-MLB

22.84

18.63

21.79

19.87

23.04

20.43

18.63

18.63

18.63

18.63

24.15

19.11

20.43

18.63

17.89

19.11

18.63

20.91

18.63

18.63

18.63

18.63

20.43

18.63

20.43

25.5

18.63

20.95

21.01

19.11

22.84

18.63

21.79

18.63

19.87

18.14

23.44

18.63

28.45

20.43

21.5

20.1

24.05

20.85

23.34

23.48

23.2

18.63

20.43

18.63

0.50

0.50

0.50

0.50

0.50

0.50

0.50

0.50

0.50

0.50

0.50

0.50

0.50

0.50

0.50

0.50

0.50

0.50

0.50

0.50

0.50

0.50

0.50

0.50

0.50

0.50

0.50

0.50

0.50

0.50

0.50

0.50

0.50

0.50

0.50

0.50

0.50

0.50

0.50

0.50

0.50

0.50

0.50

0.50

0.50

0.50

0.50

0.50

0.50



/ BRI (excluding
line)

MULTI-LINE BUSINESS

	MAX Curr Yr	
MAX Curr Yr	MLB	MAX Curr Yr
ARC Rev	ARC Rate	ARC Rev

[illegible]

[illegible]

[illegible]

[illegible]

Filing Date (enter w/leading '):
Holding Company:
Filing Name:

06/18/2012
CenturyLink Operating Companies with Qwest (CenturyLink]
2012 Annual Filing Rate Ceiling TRP Form

REDACTED – FOR PUBLIC INSPECTION

Study Area		EXCHANGES	Rate Ceiling Component Charge				
			Res / NP / BRI	SLB	RESIDENCE / NP / BRI /	Mandatory	
			Tariff Period	Tariff Period	Stand-alone	Mandatory	Zone
			<u>Projected Lines</u>	<u>Projected Lines</u>	<u>R1 rate</u>	<u>EAS</u>	<u>Charges</u>
MS MS 280458		CenturyTel of North Mississippi (T042)					
MS MS 280458		Byhalia					
MS MS 280458		Chulahoma					
MS MS 280458		Olive Branch					

ARC-CAF-1

es Calculation (51.915(b)(11))

SLB (excluding Lifeline)

MULTI-LINE BUSINESS

RESIDENCE / NP

Lifel

MAX Curr Yr

Res/NP/BRI

ARC Rate

State

SLC

E911

TRS

State

USF

Federal

SLC

Total Rate

Ceiling

Comp. Chgs

Tariff Period

Projected Lines

Federal

SLC-MLB

24.33

24.33

24.33

0.50

0.50

0.50

/ BRI (excluding
line)

MULTI-LINE BUSINESS

MAX Curr Yr	MLB	MAX Curr Yr
ARC Rev	ARC Rate	ARC Rev

	\$	1.00	
	\$	1.00	
	\$	1.00	


Filing Date (enter w/leading '):
Holding Company:
Filing Name:

06/18/2012
CenturyLink Operating Companies with Qwest (CenturyLink]
2012 Annual Filing Rate Ceiling TRP Form

REDACTED – FOR PUBLIC INSPECTION

Study Area		EXCHANGES	Rate Ceiling Component Charge				
			Res / NP / BRI	SLB	RESIDENCE / NP / BRI /	Mandatory	
			Tariff Period	Tariff Period	Stand-alone	Mandatory	Zone
			<u>Projected Lines</u>	<u>Projected Lines</u>	<u>R1 rate</u>	<u>EAS</u>	<u>Charges</u>
MT MT	482249	CenturyTel of Montana (T146)					
	482249	Bigfork					
	482249	Columbia Falls					
	482249	Elmo					
	482249	Finley Point					
	482249	Hungry Horse					
	482249	Kalispell					
	482249	Lakeside					
	482249	Marion					
	482249	McGregor Lake					
	482249	Olney					
	482249	Polson					
	482249	Somers					
	482249	Swan Lake					
	482249	Whitefish					
	482249	Yellow Bay					
MT MT	485104	QWEST CORP-MT					
	485104	ANACONDA					
	485104	BELGRADE					
	485104	BILLINGS					
	485104	BOULDER					
	485104	BOZEMAN					
	485104	BRIDGER					
	485104	BUTTE					
	485104	CASCADE					
	485104	CLYDE PARK					
	485104	COLSTRIP					
	485104	COLUMBUS					
	485104	CONRAD					
	485104	COOKE CITY					
	485104	CUT BANK					
	485104	DARBY					
	485104	DEER LODGE					
	485104	DILLON					
	485104	DUTTON					
	485104	EAST GLACIER PARK					
	485104	FAIRVIEW					
	485104	FORSYTH					
	485104	FRENCHTOWN					
	485104	FROMBERG					
	485104	GALLATIN GATEWAY					
	485104	GARDINER					
	485104	GLENDIVE					
	485104	GREAT FALLS					
	485104	HAMILTON					
	485104	HARDIN					
	485104	HAVRE					
	485104	HELENA					

MT MT	485104	JOLIET
MT MT	485104	LAUREL
MT MT	485104	LEWISTOWN
MT MT	485104	LIVINGSTON
MT MT	485104	MANHATTAN
MT MT	485104	MILES CITY
MT MT	485104	MISSOULA
MT MT	485104	RED LODGE
MT MT	485104	SAINT MARY
MT MT	485104	SHELBY
MT MT	485104	SIDNEY
MT MT	485104	STEVENSVILLE
MT MT	485104	TERRY
MT MT	485104	THREE FORKS
MT MT	485104	TOWNSEND
MT MT	485104	VICTOR
MT MT	485104	WARM SPRINGS
MT MT	485104	WEST GLACIER
MT MT	485104	WEST YELLOWSTONE
MT MT	485104	WHITEHALL
MT MT	485104	WIBAUX
MT MT	485104	WILSALL
MT MT	485104	WOLF CREEK



[illegible][illegible]

/ BRI (excluding
line)

MULTI-LINE BUSINESS

MAX Curr Yr
ARC Rev

MAX Curr Yr
MLB
ARC Rate

MAX Curr Yr
ARC Rev[illegible][illegible]

[illegible]

Filing Date (enter w/leading '):

06/18/2012

Holding Company:

CenturyLink Operating Companies with Qwest (CenturyLink]


Filing Name:

2012 Annual Filing Rate Ceiling TRP Form


REDACTED – FOR PUBLIC INSPECTION

Study Area		EXCHANGES	Rate Ceiling Component Charge				
			Res / NP / BRI	SLB	RESIDENCE / NP / BRI /	Mandatory	
			Tariff Period	Tariff Period	Stand-alone	Mandatory	Zone
			<u>Projected Lines</u>	<u>Projected Lines</u>	<u>R1 rate</u>	<u>EAS</u>	<u>Charges</u>
NC: NC	230485	MEBTEL, INC North Carolina (T823 & T824)					
	230485	Gatewood					
	230485	Mebane					
NC: NC	230485	Milton					
		Central Telephone of North Carolina (T860)					
NC: NC	230471	ASHEBORO					
NC: NC	230471	BETHLEHEM					
NC: NC	230471	BISCOE					
NC: NC	230471	BOONVILLE					
NC: NC	230471	CANDOR					
NC: NC	230471	CATAWBA					
NC: NC	230471	DANBURY					
NC: NC	230471	DOBSON					
NC: NC	230471	EDEN					
NC: NC	230471	ELKIN					
NC: NC	230471	GRANITE FALLS					
NC: NC	230471	HAYS					
NC: NC	230471	HICKORY					
NC: NC	230471	HILDEBRAN					
NC: NC	230471	HILLSBOROUGH					
NC: NC	230471	MADISON					
NC: NC	230471	MOCKSVILLE					
NC: NC	230471	MOUNT AIRY					
NC: NC	230471	MOUNT GILEAD					
NC: NC	230471	MOUNTAIN VIEW					
NC: NC	230471	MULBERRY					
NC: NC	230471	NORTH WILKESBORO					
NC: NC	230471	PILOT MOUNTAIN					
NC: NC	230471	PROSPECT HILL					
NC: NC	230471	QUAKER GAP					
NC: NC	230471	RAMSEUR					
NC: NC	230471	ROARING GAP					
NC: NC	230471	ROXBORO					
NC: NC	230471	SANDY RIDGE					
NC: NC	230471	SEAGROVE					
NC: NC	230471	SHERRILLS FORD					
NC: NC	230471	STATE ROAD					
NC: NC	230471	STONEVILLE					
NC: NC	230471	TIMBERLAKE					
NC: NC	230471	TROY					
NC: NC	230471	VALDESE					
NC: NC	230471	WALKERTOWN					
NC: NC	230471	WALNUT COVE					
NC: NC	230471	WEST END					
NC: NC	230471	WEST JEFFERSON					
NC: NC	230471	YADKINVILLE					
NC: NC	230471	YANCEYVILLE					
		CAROLINA TELEPHONE (T861 & T887)					
NC: NC	230470	AHOSKIE					


NC: NC	230470	ANGIER
NC: NC	230470	ATLANTIC
NC: NC	230470	AULANDER
NC: NC	230470	AURORA
NC: NC	230470	AYDEN
NC: NC	230470	BAILEY
NC: NC	230470	BATH
NC: NC	230470	BAYBORO
NC: NC	230470	BEAUFORT
NC: NC	230470	BELHAVEN
NC: NC	230470	BENSON
NC: NC	230470	BETHEL
NC: NC	230470	BEULAVILLE
NC: NC	230470	BLADENBORO
NC: NC	230470	BONLEE
NC: NC	230470	BUXTON
NC: NC	230470	CARTHAGE
NC: NC	230470	CHADBOURN
NC: NC	230470	CLARKTON
NC: NC	230470	CLAYTON
NC: NC	230470	CLINTON
NC: NC	230470	COINJOCK
NC: NC	230470	COLERAIN
NC: NC	230470	COLUMBIA
NC: NC	230470	CONWAY
NC: NC	230470	CRESWELL
NC: NC	230470	DUNN
NC: NC	230470	DUNN-CUMBERLAND
NC: NC	230470	EDENTON
NC: NC	230470	ELIZABETH CITY
NC: NC	230470	ELIZABETHTOWN
NC: NC	230470	ELM CITY
NC: NC	230470	ENFIELD
NC: NC	230470	ENGELHARD
NC: NC	230470	FAISON
NC: NC	230470	FARMVILLE
NC: NC	230470	FAYETTEVILLE
NC: NC	230470	FOUNTAIN
NC: NC	230470	FOUR OAKS
NC: NC	230470	FRANKLINTON
NC: NC	230470	FREMONT
NC: NC	230470	FUQUAY VARINA
NC: NC	230470	GARLAND
NC: NC	230470	GATESVILLE
NC: NC	230470	GIBSONVILLE
NC: NC	230470	GOLDSTON
NC: NC	230470	GREENVILLE
NC: NC	230470	GRIFTON
NC: NC	230470	HALIFAX
NC: NC	230470	HAMILTON
NC: NC	230470	HAVELOCK
NC: NC	230470	HENDERSON
NC: NC	230470	HERTFORD
NC: NC	230470	HOLLY RIDGE
NC: NC	230470	JACKSON
NC: NC	230470	JACKSONVILLE
NC: NC	230470	KENANSVILLE
NC: NC	230470	KENLY
NC: NC	230470	KERNERSVILLE



NC: NC	230470	KILL DEVIL HILLS
NC: NC	230470	KINSTON
NC: NC	230470	KITTY HAWK
NC: NC	230470	LA GRANGE
NC: NC	230470	LAKE WACCAMAW
NC: NC	230470	LEWISTON
NC: NC	230470	LILLINGTON
NC: NC	230470	LITTLETON
NC: NC	230470	LOUISBURG
NC: NC	230470	LUCAMA
NC: NC	230470	MAMIE
NC: NC	230470	MANTEO
NC: NC	230470	MARSHALLBERG
NC: NC	230470	MAXTON
NC: NC	230470	MAYSVILLE
NC: NC	230470	MOREHEAD CITY
NC: NC	230470	MOSS HILL
NC: NC	230470	MOYOCK
NC: NC	230470	MURFREESBORO
NC: NC	230470	NASHVILLE
NC: NC	230470	NEW BERN
NC: NC	230470	NEWPORT
NC: NC	230470	NEWTON GROVE
NC: NC	230470	NORLINA
NC: NC	230470	OCRACOEKE
NC: NC	230470	ORIENTAL
NC: NC	230470	OXFORD
NC: NC	230470	PARKTON
NC: NC	230470	PINEHURST
NC: NC	230470	PINETOPS
NC: NC	230470	PINEY WOODS
NC: NC	230470	PINK HILL
NC: NC	230470	PITTSBORO
NC: NC	230470	PLYMOUTH
NC: NC	230470	POLLOCKSVILLE
NC: NC	230470	PRINCETON
NC: NC	230470	RAEFORD
NC: NC	230470	RED SPRINGS
NC: NC	230470	RICH SQUARE
NC: NC	230470	RICHLANDS
NC: NC	230470	ROANOKE RAPIDS
NC: NC	230470	ROBBINS
NC: NC	230470	ROBERSONVILLE
NC: NC	230470	ROCKY MOUNT
NC: NC	230470	ROSE HILL
NC: NC	230470	ROSEBORO
NC: NC	230470	ROXOBEL
NC: NC	230470	SAINT PAULS
NC: NC	230470	SCOTLAND NECK
NC: NC	230470	SEABOARD
NC: NC	230470	SHILOH
NC: NC	230470	SILER CITY
NC: NC	230470	Slygo
NC: NC	230470	SMITHFIELD
NC: NC	230470	SNEADS FERRY
NC: NC	230470	SNOW HILL
NC: NC	230470	SOUTH MILLS
NC: NC	230470	SOUTHERN PINES
NC: NC	230470	SPRING HOPE



NC: NC	230470	STANTONSBURG
NC: NC	230470	SUNBURY
NC: NC	230470	SWANQUARTER
NC: NC	230470	SWANSBORO
NC: NC	230470	SWANSBORO WEST CARTERET
NC: NC	230470	TABOR CITY
NC: NC	230470	TARBORO
NC: NC	230470	TOPSAIL ISLAND
NC: NC	230470	TRENTON
NC: NC	230470	VANCEBORO
NC: NC	230470	VASS
NC: NC	230470	WAKE FOREST
NC: NC	230470	WALLACE
NC: NC	230470	WARRENTON
NC: NC	230470	WARSAW
NC: NC	230470	WASHINGTON
NC: NC	230470	WAVES
NC: NC	230470	WEEKSVILLE
NC: NC	230470	WELCH
NC: NC	230470	WELDON
NC: NC	230470	WHISPERING PINES
NC: NC	230470	WHITAKERS
NC: NC	230470	WHITEVILLE
NC: NC	230470	WILLIAMSTON
NC: NC	230470	WILSON
NC: NC	230470	WINDSOR
NC: NC	230470	WINTON
NC: NC	230470	WOODLAND
NC: NC	230470	WOODVILLE



ARC-CAF-1

es Calculation (51.915(b)(11))

SLB (excluding Lifeline)

MULTI-LINE BUSINESS

RESIDENCE / NP

Lifel

MAX Curr Yr

Res/NP/BRI

ARC Rate

State

SLC

E911

TRS

State

USF

Federal

SLC

Total Rate

Ceiling

Comp. Chgs

Tariff Period

Projected Lines

Federal

SLC-MLB

21.98

21.98

21.98

0.50

0.50

0.50

25.61

25.61

25.61

25.61

25.61

25.61

25.61

25.61

25.61

25.61

25.61

25.61

25.61

25.61

25.61

25.61

25.61

25.61

25.61

25.61

25.61

25.61

25.61

25.61

25.61

25.61

25.61

25.61

25.61

25.61

25.61

25.61

25.61

25.61

25.61

25.61

25.61

25.61

25.61

25.61

25.61

25.61

25.61

0.50

0.50

0.50

0.50

0.50

0.50

0.50

0.50

0.50

0.50

0.50

0.50

0.50

0.50

0.50

0.50

0.50

0.50

0.50

0.50

0.50

0.50

0.50

0.50

0.50

0.50

0.50

0.50

0.50

0.50

0.50

0.50

0.50

0.50

0.50

0.50

0.50

0.50

0.50

0.50

0.50

0.50

0.50

25.61

0.50

	25.61		0.50
	25.61		0.50
	21.21		0.50
	25.61		0.50
	25.61		0.50
	25.61		0.50
	25.61		0.50
	25.61		0.50
	25.61		0.50
	23.89		0.50
	25.61		0.50
	25.61		0.50
	23.89		0.50
	25.35		0.50
	24.5		0.50
	24.5		0.50
	25.61		0.50
	25.61		0.50
	25.61		0.50
	25.61		0.50
	25.61		0.50
	25.61		0.50
	25.35		0.50
	25.61		0.50
	25.61		0.50
	25.61		0.50
	25.61		0.50
	25.61		0.50

/ BRI (excluding
line)

MULTI-LINE BUSINESS

MAX Curr Yr
ARC Rev

MAX Curr Yr

MLB
ARC Rate

MAX Curr Yr
ARC Rev[illegible]

[illegible]

[illegible]

[illegible]


Filing Date (enter w/leading '):
Holding Company:
Filing Name:

06/18/2012
CenturyLink Operating Companies with Qwest (CenturyLink)
2012 Annual Filing Rate Ceiling TRP Form

REDACTED – FOR PUBLIC INSPECTION


Study Area		EXCHANGES	Rate Ceiling Component Charge				
			Res / NP / BRI	SLB	RESIDENCE / NP / BRI /		
			Tariff Period	Tariff Period	Stand-alone	Mandatory	Zone
			<u>Projected Lines</u>	<u>Projected Lines</u>	<u>R1 rate</u>	<u>EAS</u>	<u>Charges</u>
		United Telephone Company of the West - Nebraska (T874)					
NE: NE	371595	Bayard					
NE: NE	371595	Broadwater					
NE: NE	371595	GERING					
NE: NE	371595	Kimball					
NE: NE	371595	Lewellen					
NE: NE	371595	Lyman					
NE: NE	371595	Minatare					
NE: NE	371595	Mitchell					
NE: NE	371595	Morrill					
NE: NE	371595	Oshkosh					
NE: NE	371595	Potter					
NE: NE	371595	Scottsbluff					
NE: NE	371595	Chappell					
		QWEST CORP-NE					
NE: NE	375143	AINSWORTH					
NE: NE	375143	ALLIANCE					
NE: NE	375143	ATKINSON					
NE: NE	375143	ATLANTA					
NE: NE	375143	AXTELL					
NE: NE	375143	BENNINGTON					
NE: NE	375143	BIG SPRINGS					
NE: NE	375143	BRIDGEPORT					
NE: NE	375143	BROKEN BOW					
NE: NE	375143	CAIRO					
NE: NE	375143	CENTRAL CITY					
NE: NE	375143	CHADRON					
NE: NE	375143	CLARKSON					
NE: NE	375143	CRAWFORD					
NE: NE	375143	ELKHORN					
NE: NE	375143	ELM CREEK					
NE: NE	375143	ELWOOD					
NE: NE	375143	EMERSON					
NE: NE	375143	FARWELL					
NE: NE	375143	FREMONT					
NE: NE	375143	FULLERTON					
NE: NE	375143	GOTHENBURG					
NE: NE	375143	GRAND ISLAND					
NE: NE	375143	GRETNA					
NE: NE	375143	HARRISON					
NE: NE	375143	HOLDREGE					
NE: NE	375143	HOMER					
NE: NE	375143	HOWELLS					
NE: NE	375143	HUMPHREY					
NE: NE	375143	LAUREL					
NE: NE	375143	LEXINGTON					
NE: NE	375143	LOUP CITY					
NE: NE	375143	LYONS					

NE: NE	375143	MC COOK
NE: NE	375143	MINDEN
NE: NE	375143	NORFOLK
NE: NE	375143	NORTH PLATTE
NE: NE	375143	OAKLAND
NE: NE	375143	OGALLALA
NE: NE	375143	OMAHA
NE: NE	375143	ONEILL
NE: NE	375143	OXFORD
NE: NE	375143	PENDER
NE: NE	375143	PILGER
NE: NE	375143	RANDOLPH
NE: NE	375143	SCHUYLER
NE: NE	375143	SIDNEY
NE: NE	375143	SILVER CREEK
NE: NE	375143	SO SX CITY
NE: NE	375143	SPRINGFIELD
NE: NE	375143	ST LIBORY
NE: NE	375143	ST PAUL
NE: NE	375143	TEKAMAH
NE: NE	375143	VALENTINE
NE: NE	375143	VALLEY
NE: NE	375143	WAKEFIELD
NE: NE	375143	WAYNE
NE: NE	375143	WEST POINT
NE: NE	375143	WOOD RIVER
NE: NE	375143	YANKTON




ARC-CAF-1	
MULTI-LINE BUSINESS	
Tariff Period	Federal
<u>Projected Lines</u>	<u>SLC-MLB</u>
[REDACTED]	
[REDACTED]	

es Calculation (51.915(b)(11))					MULTI-LINE BUSINESS		RESIDENCE / NP	
SLB (excluding Lifeline)							Lifel	
State			State	Federal	Total Rate	Tariff Period	Federal	MAX Curr Yr
<u>SLC</u>	<u>E911</u>	<u>TRS</u>	<u>USF</u>	<u>SLC</u>	<u>Ceiling</u>	<u>Projected Lines</u>	<u>SLC-MLB</u>	Res/NP/BRI
					<u>Comp. Chgs</u>			ARC Rate
					25.86			0.50
					22.67			0.50
					24.75			0.50
					22.67			0.50
					24.26			0.50
					25.86			0.50
					25.86			0.50
					25.86			0.50
					25.86			0.50
					24.26			0.50
					22.67			0.50
					24.75			0.50
					22.67			0.50
					26.37			0.50
					26.37			0.50
					26.62			0.50
					26.37			0.50
					26.62			0.50
					26.67			0.50
					27.37			0.50
					25.87			0.50
					25.87			0.50
					27.37			0.50
					26.62			0.50
					26.62			0.50
					25.87			0.50
					26.87			0.50
					26.67			0.50
					27.37			0.50
					26.37			0.50
					25.87			0.50
					27.37			0.50
					28.17			0.50
					26.37			0.50
					25.87			0.50
					26.37			0.50
					27.17			0.50
					26.62			0.50
					27.07			0.50
					26.62			0.50
					25.87			0.50
					26.62			0.50
					25.87			0.50
					26.62			0.50
					26.37			0.50
					26.87			0.50



26.37
26.87
26.62
25.87
26.87
26.37
27.17
27.37
26.37
25.87
25.87
25.87
25.87
25.87
25.87
27.37
27.17
27.37
27.37
26.87
26.37
27.17
25.87
25.87
25.87
26.37
25.87



0.50
0.50
0.50
0.50
0.50
0.50
0.50
0.50
0.50
0.50
0.50
0.50
0.50
0.50
0.50
0.50
0.50
0.50
0.50
0.50
0.50
0.50
0.50
0.50
0.50
0.50



/ BRI (excluding
line)

MULTI-LINE BUSINESS

MAX Curr Yr
ARC Rev

MAX Curr Yr
MLB
ARC Rate


MAX Curr Yr
ARC Rev[illegible][illegible]

[illegible]

Filing Date (enter w/leading '):
Holding Company:
Filing Name:

06/18/2012
CenturyLink Operating Companies with Qwest (CenturyLink]
2012 Annual Filing Rate Ceiling TRP Form

REDACTED – FOR PUBLIC INSPECTION

Study Area		EXCHANGES	Rate Ceiling Component Charge				
			Res / NP / BRI	SLB	RESIDENCE / NP / BRI /		
			Tariff Period	Tariff Period	Stand-alone	Mandatory	Zone
			<u>Projected Lines</u>	<u>Projected Lines</u>	<u>R1 rate</u>	<u>EAS</u>	<u>Charges</u>
		United Telephone Company of New Jersey (T857)					
NJ: NJ	160138	Andover					
NJ: NJ	160138	Belle Mead					
NJ: NJ	160138	Belvidere					
NJ: NJ	160138	Blairstown					
NJ: NJ	160138	Bloomsbury					
NJ: NJ	160138	Branchville					
NJ: NJ	160138	Califon					
NJ: NJ	160138	Chester					
NJ: NJ	160138	Clinton					
NJ: NJ	160138	Columbia					
NJ: NJ	160138	Flemington					
NJ: NJ	160138	Franklin					
NJ: NJ	160138	Frenchtown					
NJ: NJ	160138	Great Meadows					
NJ: NJ	160138	Hampton					
NJ: NJ	160138	High Bridge					
NJ: NJ	160138	Hope					
NJ: NJ	160138	Lebanon					
NJ: NJ	160138	Lk Mohawk					
NJ: NJ	160138	Long Valley					
NJ: NJ	160138	Montague					
NJ: NJ	160138	Newton					
NJ: NJ	160138	Oldwick					
NJ: NJ	160138	Oxford					
NJ: NJ	160138	Sussex					
NJ: NJ	160138	Whitehouse					

Downloaded from <http://ajph.org/> on November 10, 2014

/ BRI (excluding
line)

MULTI-LINE BUSINESS

MAX Curr Yr
ARC Rev

MAX Curr Yr
MLB
ARC Rate

MAX Curr Yr
ARC Rev[illegible]

Filing Date (enter w/leading '):
Holding Company:
Filing Name:

06/18/2012
CenturyLink Operating Companies with Qwest (CenturyLink]
2012 Annual Filing Rate Ceiling TRP Form

REDACTED – FOR PUBLIC INSPECTION

Study Area		EXCHANGES	Rate Ceiling Component Charge				
			Res / NP / BRI	SLB	RESIDENCE / NP / BRI /		
			Tariff Period	Tariff Period	Stand-alone	Mandatory	Zone
			<u>Projected Lines</u>	<u>Projected Lines</u>	<u>R1 rate</u>	<u>EAS</u>	<u>Charges</u>
		CenturyTel of the Southwest - New Mexico (T112)					
NM NM	492274	Fence Lake					
NM NM	492274	Pecos					
NM NM	492274	Pine Hill					
NM NM	492274	Ramah					
NM NM	492274	Vanderwagen					
NM NM	492274	Zuni					
		QWEST CORP-NM					
NM NM	495105	ALAMOGORDO					
NM NM	495105	ALBUQUERQUE					
NM NM	495105	ANGEL FIRE					
NM NM	495105	ANTHONY					
NM NM	495105	ARTESIA					
NM NM	495105	AZTEC					
NM NM	495105	BAYARD					
NM NM	495105	BELEN					
NM NM	495105	BERNALILLO					
NM NM	495105	CHAPARRAL					
NM NM	495105	CIMARRON					
NM NM	495105	CLOVIS					
NM NM	495105	DEMING					
NM NM	495105	ESTANCIA					
NM NM	495105	FARMINGTON					
NM NM	495105	GALLUP					
NM NM	495105	GRANTS					
NM NM	495105	HATCH					
NM NM	495105	LA MESA					
NM NM	495105	LAGUNA					
NM NM	495105	LAS CRUCES					
NM NM	495105	LAS VEGAS					
NM NM	495105	LOS ALAMOS					
NM NM	495105	LOS LUNAS					
NM NM	495105	MORIARTY					
NM NM	495105	MOUNTAINAIR					
NM NM	495105	PENA BLANCA					
NM NM	495105	PENASCO					
NM NM	495105	PORTALES					
NM NM	495105	QUESTA					
NM NM	495105	RATON					
NM NM	495105	RED RIVER					
NM NM	495105	ROSWELL					
NM NM	495105	SANTA FE					
NM NM	495105	SANTA TERESA					
NM NM	495105	SILVER CITY					
NM NM	495105	SOCORRO					
NM NM	495105	SPRINGER					
NM NM	495105	TAOS					
NM NM	495105	TIJERAS					

NM NM 495105

TUCUMCARI



ARC-CAF-1

es Calculation (51.915(b)(11))

SLB (excluding Lifeline)

MULTI-LINE BUSINESS

RESIDENCE / NP

Lifel

MAX Curr Yr

Res/NP/BRI

ARC Rate

State

SLC

E911

TRS

State

USF

Federal

SLC

Total Rate

Ceiling

Comp. Chgs

Tariff Period

Projected Lines

Federal

SLC-MLB

23.83

27.02

23.83

23.83

23.83

23.83

23.83

0.50

0.50

0.50

0.50

0.50

0.50

24.62

25.14

24.62

24.77

24.62

24.62

24.62

24.62

25.14

25.14

24.77

24.62

25.72

24.62

25.14

24.62

24.62

24.62

24.62

24.77

24.77

25.14

24.77

24.62

24.62

25.14

25.14

25.14

25.14

24.62

25.72

24.62

24.62

24.62

24.62

24.9

24.62

24.77

24.62

24.62

24.62

24.62

24.62

25.14

0.50

0.50

0.50

0.50

0.50

0.50

0.50

0.50

0.50

0.50

0.50

0.50

0.50

0.50

0.50

0.50

0.50

0.50

0.50

0.50

0.50

0.50

0.50

0.50

0.50

0.50

0.50

0.50

0.50

0.50

0.50

0.50

0.50

0.50

0.50

0.50

0.50

0.50

0.50

0.50

0.50

0.50

0.50

0.50



24.62



0.50

/ BRI (excluding
line)

MULTI-LINE BUSINESS

MAX Curr Yr

MAX Curr Yr
ARC Rev

MLB
ARC Rate

MAX Curr Yr
ARC Rev[illegible][illegible]

[REDACTED]

\$

1.00

[REDACTED]

Filing Date (enter w/leading '):
Holding Company:
Filing Name:

06/18/2012
CenturyLink Operating Companies with Qwest (CenturyLink]
2012 Annual Filing Rate Ceiling TRP Form

REDACTED – FOR PUBLIC INSPECTION

Study Area		EXCHANGES	Rate Ceiling Component Charge				
			Res / NP / BRI	SLB	RESIDENCE / NP / BRI /	Mandatory	
			Tariff Period	Tariff Period	Stand-alone	Mandatory	Zone
			<u>Projected Lines</u>	<u>Projected Lines</u>	<u>R1 rate</u>	<u>EAS</u>	<u>Charges</u>
		CenturyTel of the Gem State Nevada (T147)					
NV: NV	552223	Mountain City					
NV: NV	552223	Owyhee					
		Embarq - Nevada (T878)					
NV: NV	552348	Henderson					
NV: NV	552348	Jean					
NV: NV	552348	Las Vegas					
NV: NV	552348	Laughlin					
NV: NV	552348	Mt Charleston					
NV: NV	552348	Nelson					
NV: NV	552348	Searchlight					

ARC-CAF-1

es Calculation (51.915(b)(11))

SLB (excluding Lifeline)

MULTI-LINE BUSINESS

RESIDENCE / NP

Lifel

MAX Curr Yr

Res/NP/BRI

ARC Rate

State

SLC

E911

TRS

State

USF

Federal

SLC

Total Rate

Ceiling

Comp. Chgs

Tariff Period

Projected Lines

Federal

SLC-MLB

14.09

14.09

0.50

0.50

14.03

14.03

14.03

14.03

14.03

14.03

14.03

0.50

0.50

0.50

0.50

0.50

0.50

0.50

/ BRI (excluding
line)

MULTI-LINE BUSINESS

MAX Curr Yr
ARC Rev

MAX Curr Yr

MLB
ARC Rate

MAX Curr Yr
ARC Rev

\$	1.00
\$	1.00

1.00

1.00

[illegible]

1.00

1.00

1.00

1.00

1.00

1.00

1.00

Filing Date (enter w/leading '):
Holding Company:
Filing Name:

06/18/2012
CenturyLink Operating Companies with Qwest (CenturyLink]
2012 Annual Filing Rate Ceiling TRP Form

REDACTED – FOR PUBLIC INSPECTION

Study Area		Rate Ceiling Component Charge				
EXCHANGES		RESIDENCE / NP / BRI /				
		Res / NP / BRI	SLB	Mandatory		
		Tariff Period	Tariff Period	Stand-alone	Mandatory	Zone
		<u>Projected Lines</u>	<u>Projected Lines</u>	<u>R1 rate</u>	<u>EAS</u>	<u>Charges</u>
QWEST CORP-North Dakota						
ND ND	385144 BELFIELD					
ND ND	385144 BISMARCK					
ND ND	385144 CASSELTON					
ND ND	385144 DICKINSON					
ND ND	385144 EAST FAIRVIEW					
ND ND	385144 EAST SIDNEY					
ND ND	385144 EMERADO					
ND ND	385144 FARGO					
ND ND	385144 GARDNER					
ND ND	385144 GRAFTON					
ND ND	385144 GRAND FORKS					
ND ND	385144 HATTON					
ND ND	385144 HILLSBORO					
ND ND	385144 JAMESTOWN					
ND ND	385144 KINDRED					
ND ND	385144 LARIMORE					
ND ND	385144 LEONARD					
ND ND	385144 MANDAN					
ND ND	385144 MANVEL					
ND ND	385144 MAYVILLE					
ND ND	385144 MCINTOSH					
ND ND	385144 MINTO					
ND ND	385144 MORRISTOWN					
ND ND	385144 NORTHWOOD					
ND ND	385144 REYNOLDS					
ND ND	385144 THOMPSON					
ND ND	385144 VALLEY CITY					
ND ND	385144 WAHPETON					

ARC-CAF-1	
MULTI-LINE BUSINESS	
Tariff Period <u>Projected Lines</u>	Federal <u>SLC-MLB</u>

Res Calculation (51.915(b)(11))						MULTI-LINE BUSINESS		RESIDENCE / NP
SLB (excluding Lifeline)								Lifel
State			State	Federal	Total Rate	Tariff Period	Federal	MAX Curr Yr
<u>SLC</u>	<u>E911</u>	<u>TRS</u>	<u>USF</u>	<u>SLC</u>	<u>Ceiling</u>	<u>Projected Lines</u>	<u>SLC-MLB</u>	Res/NP/BRI
					<u>Comp. Chgs</u>			ARC Rate
					28.51			0.50
					26.14			0.50
					29.3			0.50
					27.11			0.50
					25.54			0.50
					25.54			0.50
					28.32			0.50
					26.44			0.50
					28.9			0.50
					27.11			0.50
					26.45			0.50
					27.68			0.50
					25.54			0.50
					26.32			0.50
					29.3			0.50
					26.13			0.50
					30.12			0.00
					25.87			0.50
					28.65			0.50
					25.93			0.50
					26.79			0.50
					26.83			0.50
					26.79			0.50
					26.71			0.50
					28.51			0.50
					28.9			0.50
					26.13			0.50
					27.16			0.50

/ BRI (excluding
line)

MULTI-LINE BUSINESS

MAX Curr Yr

MAX Curr Yr
ARC Rev

MLB
ARC Rate

MAX Curr Yr
ARC Rev[illegible]

Filing Date (enter w/leading '):

06/18/2012

Holding Company:

CenturyLink Operating Companies with Qwest (CenturyLink]

Filing Name:

2012 Annual Filing Rate Ceiling TRP Form

REDACTED – FOR PUBLIC INSPECTION

Study Area

EXCHANGES

Rate Ceiling Component Charge

RESIDENCE / NP / BRI /

Res / NP / BRI

SLB

Mandatory

Tariff Period

Tariff Period

Stand-alone

Mandatory

Zone

Projected Lines

Projected Lines

R1 rate

EAS

Charges

CenturyTel of Ohio (T120)

OH OH 300630 Amherst
OH OH 300630 Amherst South
OH OH 300630 Avon
OH OH 300630 Avon East
OH OH 300630 Avon Lake
OH OH 300630 Birmingham
OH OH 300630 Lorain
OH OH 300630 Lorain Main
OH OH 300630 Meister
OH OH 300630 Sheffield LK
OH OH 300630 Vermilion

United Telephone Company of Ohio (T855)

OH OH 300661 ADA
OH OH 300661 ADAMSVILLE
OH OH 300661 ADARIO
OH OH 300661 ALEXANDRIA
OH OH 300661 ALGER
OH OH 300661 ANDOVER
OH OH 300661 ANNA
OH OH 300661 ANSONIA
OH OH 300661 APPLE CREEK
OH OH 300661 ARCANUM
OH OH 300661 ARCHBOLD
OH OH 300661 BARTLETT
OH OH 300661 BEAVERDAM
OH OH 300661 BELLE CENTER
OH OH 300661 BELLEFONTAINE
OH OH 300661 BELLVILLE
OH OH 300661 BERLIN CENTER
OH OH 300661 BIG PRAIRIE
OH OH 300661 BLOOMDALE
OH OH 300661 BLUFFTON
OH OH 300661 BOTKINS
OH OH 300661 BRADFORD
OH OH 300661 BRISTOLVILLE
OH OH 300661 BUCYRUS
OH OH 300661 BUTLER
OH OH 300661 BYHALIA
OH OH 300661 CAIRO
OH OH 300661 CALEDONIA
OH OH 300661 CAMDEN
OH OH 300661 CARDINGTON
OH OH 300661 CENTERBURG
OH OH 300661 CHATFIELD
OH OH 300661 CHESTERHILL
OH OH 300661 CHESTERVILLE
OH OH 300661 CORTLAND

OH OH	300661	CROOKSVILLE
OH OH	300661	CROTON
OH OH	300661	CYGNET
OH OH	300661	DAMASCUS
OH OH	300661	DANVILLE
OH OH	300661	DE GRAFF
OH OH	300661	DEFIANCE
OH OH	300661	DELPHOS
OH OH	300661	DESHLER
OH OH	300661	DUNKIRK
OH OH	300661	EAST LIBERTY
OH OH	300661	EATON
OH OH	300661	ELDORADO
OH OH	300661	ELIDA
OH OH	300661	FLORIDA
OH OH	300661	FORT LORAMIE
OH OH	300661	FRAZEYSBURG
OH OH	300661	FREDERICKSBURG
OH OH	300661	FREDERICKTOWN
OH OH	300661	GAMBIER
OH OH	300661	GERALD
OH OH	300661	GETTYSBURG
OH OH	300661	GLENMONT
OH OH	300661	GLOUSTER
OH OH	300661	GOMER
OH OH	300661	GREEN SPRINGS
OH OH	300661	GREENE
OH OH	300661	GREENVILLE
OH OH	300661	GRELTON MALINTA
OH OH	300661	HAMLER
OH OH	300661	HARTFORD
OH OH	300661	HEBRON
OH OH	300661	HOLGATE
OH OH	300661	HOLLANSBURG
OH OH	300661	HOLMESVILLE
OH OH	300661	HUNTSVILLE
OH OH	300661	JACKSON CENTER
OH OH	300661	JEFFERSON
OH OH	300661	JEWELL
OH OH	300661	JOHNSTON
OH OH	300661	JOHNSTOWN
OH OH	300661	JOHNSVILLE
OH OH	300661	JUNCTION CITY
OH OH	300661	KIDRON
OH OH	300661	KILLBUCK
OH OH	300661	KINSMAN
OH OH	300661	LAFAYETTE
OH OH	300661	LAKE MILTON
OH OH	300661	LEBANON
OH OH	300661	LEXINGTON
OH OH	300661	LIBERTY CENTER
OH OH	300661	LIMA
OH OH	300661	LUCAS
OH OH	300661	LUCKEY
OH OH	300661	LYKENS
OH OH	300661	LYONS
OH OH	300661	MAGNETIC SPGS
OH OH	300661	MANSFIELD
OH OH	300661	MARENGO

OH OH	300661	MARSHALLVILLE
OH OH	300661	MARTINSBURG
OH OH	300661	MARYSVILLE
OH OH	300661	MASON
OH OH	300661	MCONNELSVILLE
OH OH	300661	METAMORA
OH OH	300661	MILFORD CENTER
OH OH	300661	MILLERSBURG
OH OH	300661	MOLINE
OH OH	300661	MORROW
OH OH	300661	Mount VICTORY
OH OH	300661	MT GILEAD
OH OH	300661	MT STERLING
OH OH	300661	MT VERNON
OH OH	300661	NAPOLEON
OH OH	300661	NASHVILLE
OH OH	300661	NEW LYME
OH OH	300661	NEW MADISON
OH OH	300661	NEW PARIS
OH OH	300661	NEW WINCHESTER
OH OH	300661	NEWTON FALLS
OH OH	300661	NORTH BENTON
OH OH	300661	NORTH LEWISBURG
OH OH	300661	OLD FORT
OH OH	300661	ORRVILLE
OH OH	300661	OTTAWA
OH OH	300661	PATASKALA
OH OH	300661	PENNSVILLE
OH OH	300661	PORTAGE
OH OH	300661	RAYMOND
OH OH	300661	REINERSVLE HKNY
OH OH	300661	RICHFLD CTR BRY
OH OH	300661	RIDGEWAY
OH OH	300661	RISING SUN
OH OH	300661	RITTMAN
OH OH	300661	ROCKFORD
OH OH	300661	ROSEWOOD
OH OH	300661	ROSSBURG
OH OH	300661	RUSHSYLVANIA
OH OH	300661	RUSSELLS POINT
OH OH	300661	SHELBY
OH OH	300661	SHILOH
OH OH	300661	SHREVE
OH OH	300661	SIDNEY
OH OH	300661	SMITHVILLE
OH OH	300661	SOUTH LEBANON
OH OH	300661	STERLING
OH OH	300661	STOCKPORT
OH OH	300661	STONY RIDGE
OH OH	300661	STRYKER
OH OH	300661	SUNBURY
OH OH	300661	SWANTON
OH OH	300661	UTICAHOMER
OH OH	300661	VAN WERT
OH OH	300661	VENEDOCIA
OH OH	300661	VERSAILLES
OH OH	300661	WARREN
OH OH	300661	WATERVILLE
OH OH	300661	WAUSEON

OH OH	300661	WAYLAND
OH OH	300661	WAYNESFIELD
OH OH	300661	WAYNESVILLE
OH OH	300661	WEST LIBERTY
OH OH	300661	WEST MANCHESTER
OH OH	300661	WEST MANSFIELD
OH OH	300661	WESTMINSTER
OH OH	300661	WINDHAM
OH OH	300661	WOODVILLE
OH OH	300661	WOOSTER
OH OH	300661	YORK CENTER



ARC-CAF-1

es Calculation (51.915(b)(11))

SLB (excluding Lifeline)

MULTI-LINE BUSINESS

RESIDENCE / NP
Lifel

MAX Curr Yr

Res/NP/BRI

ARC Rate

State

SLC

E911

TRS

State

USF

Federal

SLC

Total Rate

Ceiling

Comp. Chgs

Tariff Period

Projected Lines

Federal

SLC-MLB

19.23
19.23
19.23
19.23
19.23
19.23
19.23
19.23
19.23
19.23
19.23
19.23


0.50
0.50
0.50
0.50
0.50
0.50
0.50
0.50
0.50
0.50
0.50
0.50

29.4
31.35
28.4
29.95
31.35
30.9
27.85
28.6
27.65
27.05
30.9
29.4
26.85
30.9
30.9
31.35
29.4
30.9
28.85
31.35
30.9
31.55
28.85
30.9
28.85
27.85
27.3
30.9
29.8
30.9
31.9
25.75
31.9
30.9
32.45


0.50
0.00
0.50
0.05
0.00
0.00
0.50
0.50
0.50
0.50
0.00
0.50
0.50
0.00
0.00
0.00
0.50
0.00
0.00
0.50
0.00
0.00
0.00
0.50
0.50
0.50
0.00
0.20
0.00
0.00
0.50
0.00
0.00
0.00

	32.35		0.00
	28.85		0.50
	30.9		0.00
	30.4		0.00
	30.9		0.00
	31.35		0.00
	27.85		0.50
	29.85		0.15
	31.35		0.00
	27.85		0.50
	28.4		0.50
	30.35		0.00
	28.6		0.50
	31.35		0.00
	27.85		0.50
	30.9		0.00
	31.9		0.00
	30.9		0.00
	31.35		0.00
	30.35		0.00
	27.85		0.50
	28.05		0.50
	27.3		0.50
	31.9		0.00
	28.85		0.50
	31.35		0.00
	26.85		0.50
	31.1		0.00
	27.3		0.50
	30.35		0.00
	28.85		0.50
	29.4		0.50
	27.85		0.50
	28.05		0.50
	26.85		0.50
	27.85		0.50
	28.85		0.50
	28.85		0.50
	27.3		0.50
	27.3		0.50
	32.45		0.00
	31.35		0.00
	29.85		0.15
	28.85		0.50
	30.35		0.00
	31.35		0.00
	28.85		0.50
	29.95		0.05
	31.35		0.00
	27.3		0.50
	28.4		0.50
	28.85		0.50
	31.35		0.00
	32.45		0.00
	28.4		0.50
	27.85		0.50
	26.85		0.50
	31.35		0.00
	27.85		0.50

	28.2		0.50
	28.4		0.50
	30.35		0.00
	28.4		0.50
	31.35		0.00
	29.95		0.05
	28.4		0.50
	30.9		0.00
	27.2		0.50
	29.95		0.05
	28.4		0.50
	31.35		0.00
	32.45		0.00
	30.9		0.00
	27.85		0.50
	28.4		0.50
	30.9		0.00
	28.05		0.50
	31.1		0.00
	31.35		0.00
	28.85		0.50
	29.95		0.05
	28.4		0.50
	28.4		0.50
	30.7		0.00
	30.9		0.00
	29.95		0.05
	28.3		0.50
	28.4		0.50
	27.85		0.50
	30.8		0.00
	28.4		0.50
	27.85		0.50
	28.85		0.50
	29.75		0.25
	30.35		0.00
	30.9		0.00
	28.6		0.50
	27.85		0.50
	27.85		0.50
	28.85		0.50
	28.85		0.50
	28.4		0.50
	30.9		0.00
	28.2		0.50
	27.2		0.50
	26.65		0.50
	28.3		0.50
	29.95		0.05
	28.4		0.50
	29.95		0.05
	29.95		0.05
	28.85		0.50
	28.85		0.50
	29.85		0.15
	31.55		0.00
	28.4		0.50
	28.4		0.50
	30.9		0.00



28.85
31.35
32.45
30.9
28.6
30.9
31.35
27.3
29.95
31.15
27.85



0.50
0.00
0.00
0.00
0.50
0.00
0.00
0.50
0.05
0.00
0.50



/ BRI (excluding
line)

MULTI-LINE BUSINESS

MAX Curr Yr
ARC Rev

MAX Curr Yr
MLB
ARC Rate

MAX Curr Yr
ARC Rev[illegible][illegible]

[illegible]

[illegible]

[illegible]

Filing Date (enter w/leading '):

06/18/2012

Holding Company:

CenturyLink Operating Companies with Qwest (CenturyLink]

Filing Name:

2012 Annual Filing Rate Ceiling TRP Form

REDACTED – FOR PUBLIC INSPECTION

Study Area	EXCHANGES	Rate Ceiling Component Charge				
		RESIDENCE / NP / BRI /				
		Res / NP / BRI	SLB	Mandatory		
		Tariff Period	Tariff Period	Stand-alone	Mandatory	Zone
		<u>Projected Lines</u>	<u>Projected Lines</u>	<u>R1 rate</u>	<u>EAS</u>	<u>Charges</u>
CenturyTel of Oregon & CenturyTel of Eastern Oregon (T144 & T145)						
532361 Aurora						
532361 Bly						
532361 Boardman						
532361 Bonanza						
532361 Brownsville						
532361 Burns						
532361 Camas Valley						
532361 Charbonneau						
532361 Chemult						
532361 Chiloquin						
532361 Creswell						
532361 Depoe Bay						
532361 Drain						
532361 Durkee						
532361 Echo						
532361 Fort Klamath						
532361 Fossil						
532361 Gilchrist						
532361 Gleneden Beach						
532361 Glide						
532361 Government Camp						
532361 Harney						
532361 Heppner						
532361 Huntington						
532361 Ione						
532361 Jewell						
532361 John Day						
532361 Knappa						
532361 Lakeview						
532361 Lebanon						
532361 Lexington						
532361 Long Creek						
532361 Malin						
532361 Maupin						
532361 Merrill						
532361 Mitchell						
532361 Monument						
532361 New Pine Creek						
532361 North Powder						
532361 North Umpqua						
532361 Paisley						
532361 Paulina						
532361 Pilot Rock						
532361 Pine Grove						
532361 Rocky Point						
532361 Scappoose						
532361 Seneca						
532361 Shedd						

OR: OR	532361	Silver Lake
OR: OR	532361	Sprague River
OR: OR	532361	Spray
OR: OR	532361	Sweet Home
OR: OR	532361	Tygh Valley
OR: OR	532361	Ukiah
OR: OR	532361	Wamic
OR: OR	532361	Yoncalla
		United Telephone of the Northwest - Oregon (T877)

OR: OR	532400	Arlington
OR: OR	532400	Bay City
OR: OR	532400	Beaver
OR: OR	532400	Butte Falls
OR: OR	532400	Carlton
OR: OR	532400	Cascade Locks
OR: OR	532400	Cloverdale
OR: OR	532400	Crater Lake
OR: OR	532400	Diamond Lake
OR: OR	532400	Fish Lake
OR: OR	532400	Garibaldi
OR: OR	532400	Grand Ronde
OR: OR	532400	Grass Valley
OR: OR	532400	Hood River
OR: OR	532400	Lincoln City
OR: OR	532400	Moro
OR: OR	532400	Mosier
OR: OR	532400	Odell
OR: OR	532400	Pacific City
OR: OR	532400	Parkdale
OR: OR	532400	Prospect
OR: OR	532400	Rockaway
OR: OR	532400	Rufus
OR: OR	532400	Shady Cove
OR: OR	532400	Sheridan
OR: OR	532400	The Dalles
OR: OR	532400	Tillamook
OR: OR	532400	Wasco
OR: OR	532400	White City
OR: OR	532400	Willamina

		QWEST CORP-OR
OR: OR	535163	ALBANY
OR: OR	535163	ASHLAND
OR: OR	535163	ASTORIA
OR: OR	535163	ATHENA
OR: OR	535163	BAKER CITY
OR: OR	535163	BEND
OR: OR	535163	BLUE RIVER
OR: OR	535163	BURLINGTON
OR: OR	535163	CAMP SHERMAN
OR: OR	535163	CANNON BEACH
OR: OR	535163	CENTRAL POINT
OR: OR	535163	CORVALLIS
OR: OR	535163	COTTAGE GROVE
OR: OR	535163	CULVER
OR: OR	535163	DALLAS
OR: OR	535163	EUGENE
OR: OR	535163	FALLS CITY
OR: OR	535163	FLORENCE

OR: OR 535163	GOLD HILL
OR: OR 535163	GRANTS PASS
OR: OR 535163	HERMISTON
OR: OR 535163	INDEPENDENCE
OR: OR 535163	JACKSONVILLE
OR: OR 535163	JEFFERSON
OR: OR 535163	JUNCTION CITY
OR: OR 535163	KLAMATH FALLS
OR: OR 535163	LA PINE
OR: OR 535163	LAKE OSWEGO
OR: OR 535163	LEABURG
OR: OR 535163	LOWELL
OR: OR 535163	MADRAS
OR: OR 535163	MAPLETON
OR: OR 535163	MARCOLA
OR: OR 535163	MEDFORD
OR: OR 535163	MILTON-FREEWATER-STATELINE
OR: OR 535163	NEWPORT
OR: OR 535163	NORTH PLAINS
OR: OR 535163	NYSSA
OR: OR 535163	OAK GROVE - MILWAUKIE
OR: OR 535163	OAKLAND SUTHERLIN
OR: OR 535163	OAKRIDGE
OR: OR 535163	ONTARIO
OR: OR 535163	OREGON CITY
OR: OR 535163	OREGON SLOPE
OR: OR 535163	PENDLETON
OR: OR 535163	PHOENIX
OR: OR 535163	PORTLAND
OR: OR 535163	PRINEVILLE
OR: OR 535163	RAINIER
OR: OR 535163	REDMOND
OR: OR 535163	ROGUE RIVER
OR: OR 535163	ROSEBURG
OR: OR 535163	ROSEBURG-WINSTON(541-679)
OR: OR 535163	SALEM
OR: OR 535163	SEASIDE
OR: OR 535163	SILETZ
OR: OR 535163	SISTERS
OR: OR 535163	SPRINGFIELD
OR: OR 535163	ST HELENS
OR: OR 535163	STANFIELD
OR: OR 535163	STATELINE - WALLA WALLA
OR: OR 535163	TOLEDO
OR: OR 535163	UMATILLA
OR: OR 535163	VALE
OR: OR 535163	VENETA
OR: OR 535163	WARRENTON
OR: OR 535163	WESTPORT
OR: OR 535163	WOODBURN

ARC-CAF-1

es Calculation (51.915(b)(11))

SLB (excluding Lifeline)

MULTI-LINE BUSINESS

RESIDENCE / NP

Lifel

MAX Curr Yr

Res/NP/BRI

ARC Rate

State

SLC

E911

TRS

State

USF

Federal

SLC

Total Rate

Ceiling

Comp. Chgs

Tariff Period

Projected Lines

Federal

SLC-MLB

31.32

27.59

25.99

27.59

27.59

25.81

27.59

31.32

27.59

27.59

29.72

25.99

29.72

25.99

25.99

27.59

25.81

29.72

25.99

27.59

31.32

25.81

25.81

25.99

25.99

25.99

25.81

25.99

25.81

27.59

25.81

25.81

27.59

25.81

27.59

25.99

25.81

16.69

25.99

27.59

25.81

25.99

25.99

25.81

27.59

31.32

25.81

29.72

0.00

0.50

0.50

0.50

0.50

0.50

0.50

0.00

0.50

0.50

0.28

0.50

0.28

0.50

0.50

0.50

0.50

0.28

0.50

0.50

0.00

0.50

0.50

0.50

0.50

0.50

0.50

0.50

0.50

0.50

0.50

0.50

0.50

0.50

0.50

0.50

0.50

0.50

0.50

0.50

0.50

0.50

0.50

0.50

0.50

0.00

0.50

0.28

	31.93		0.00
	27.59		0.50
	25.81		0.50
	25.99		0.50
	25.81		0.50
	25.99		0.50
	25.81		0.50
	27.59		0.50
	20.99		0.50
	25.29		0.50
	25.29		0.50
	30.58		0.00
	30.58		0.00
	23.12		0.50
	23.12		0.50
	25.29		0.50
	20.99		0.50
	20.99		0.50
	25.29		0.50
	25.29		0.50
	25.29		0.50
	25.29		0.50
	25.29		0.50
	25.29		0.50
	25.29		0.50
	25.29		0.50
	25.29		0.50
	23.12		0.50
	25.29		0.50
	30.58		0.00
	25.29		0.50
	25.29		0.50
	30.58		0.00
	25.29		0.50
	25.29		0.50
	25.29		0.50
	30.58		0.00
	25.29		0.50
	23.38		0.50
	23.38		0.50
	22.4		0.50
	24.45		0.50
	22.4		0.50
	22.4		0.50
	25.51		0.50
	27.4		0.50
	25.51		0.50
	23.47		0.50
	23.38		0.50
	22.4		0.50
	24.45		0.50
	24.45		0.50
	23.38		0.50
	22.4		0.50
	24.45		0.50
	22.4		0.50

	24.45		0.50
	23.38		0.50
	22.4		0.50
	23.38		0.50
	24.45		0.50
	23.47		0.50
	24.45		0.50
	22.4		0.50
	24.45		0.50
	26.33		0.50
	25.51		0.50
	24.45		0.50
	24.45		0.50
	24.53		0.50
	25.51		0.50
	23.38		0.50
	23.47		0.50
	22.4		0.50
	26.33		0.50
	22.74		0.50
	26.33		0.50
	23.47		0.50
	25.51		0.50
	21.68		0.50
	26.33		0.50
	21.68		0.50
	22.4		0.50
	22.4		0.50
	23.38		0.50
	24.45		0.50
	23.47		0.50
	23.38		0.50
	24.45		0.50
	22.4		0.50
	23.47		0.50
	22.4		0.50
	22.4		0.50
	24.53		0.50
	24.45		0.50
	23.38		0.50
	22.4		0.50
	23.47		0.50
	23.47		0.50
	23.47		0.50
	23.47		0.50
	23.27		0.50
	24.45		0.50
	22.4		0.50
	23.47		0.50
	26.33		0.50

/ BRI (excluding
line)

MULTI-LINE BUSINESS

MAX Curr Yr

MAX Curr Yr
ARC Rev

MLB
ARC Rate

MAX Curr Yr
ARC Rev[illegible]

[illegible]

Filing Date (enter w/leading '):

06/18/2012

Holding Company:

CenturyLink Operating Companies with Qwest (CenturyLink]

Filing Name:

2012 Annual Filing Rate Ceiling TRP Form

REDACTED – FOR PUBLIC INSPECTION

Study Area

EXCHANGES

Rate Ceiling Component Chrg

RESIDENCE / NP / BRI /

Res / NP / BRI

SLB

Mandatory

Tariff Period

Tariff Period

Stand-alone

Mandatory

Zone

Projected Lines

Projected Lines

R1 rate


EAS

Charges

United Telephone of Pennsylvania (T856)

PA: PA 170209 Allensville
PA: PA 170209 Bedford
PA: PA 170209 Bedford Valley
PA: PA 170209 Beech Creek
PA: PA 170209 Belleville
PA: PA 170209 Biglerville
PA: PA 170209 Blacktown
PA: PA 170209 Blain
PA: PA 170209 Blue Ridge Summit
PA: PA 170209 Bruin
PA: PA 170209 Butler
PA: PA 170209 Carlisle
PA: PA 170209 Chambersburg
PA: PA 170209 Charlesville
PA: PA 170209 Chicora
PA: PA 170209 Claysburg
PA: PA 170209 Clearville
PA: PA 170209 Columbia
PA: PA 170209 Connoquenessing
PA: PA 170209 Dry Run
PA: PA 170209 Duncannon
PA: PA 170209 East Waterford
PA: PA 170209 Eau Claire
PA: PA 170209 Elizabethtown
PA: PA 170209 Emlenton
PA: PA 170209 Evans City
PA: PA 170209 Everett
PA: PA 170209 Fairfield
PA: PA 170209 Fayetteville
PA: PA 170209 Fishertown
PA: PA 170209 Foxburg
PA: PA 170209 Gettysburg
PA: PA 170209 Greencastle
PA: PA 170209 Hanover
PA: PA 170209 Harrisville
PA: PA 170209 Hewitt
PA: PA 170209 Hopewell
PA: PA 170209 Howard
PA: PA 170209 Hyndman
PA: PA 170209 Ickesburg
PA: PA 170209 Littlestown
PA: PA 170209 Liverpool
PA: PA 170209 Loysburg
PA: PA 170209 Loysville
PA: PA 170209 Maklesburg
PA: PA 170209 Marietta
PA: PA 170209 Marion
PA: PA 170209 Martinsburg

PA: PA	170209	Marysville
PA: PA	170209	McAlisterville
PA: PA	170209	McConnellsburg
PA: PA	170209	McConnellstown
PA: PA	170209	Mercersburg
PA: PA	170209	Meridian
PA: PA	170209	Mifflintown
PA: PA	170209	Mill Hall
PA: PA	170209	Millerstown
PA: PA	170209	Mount Joy
PA: PA	170209	Mountville
PA: PA	170209	Mt. Holly Springs
PA: PA	170209	New Bloomfield
PA: PA	170209	New Oxford
PA: PA	170209	Newburg
PA: PA	170209	Newport
PA: PA	170209	Newville
PA: PA	170209	Nixon
PA: PA	170209	No Washington
PA: PA	170209	Orbisonia
PA: PA	170209	Osterburg
PA: PA	170209	Parker
PA: PA	170209	Petrolia
PA: PA	170209	Plain Grove
PA: PA	170209	Port Royal
PA: PA	170209	Portersville
PA: PA	170209	Prospect
PA: PA	170209	Reedsville
PA: PA	170209	Richfield
PA: PA	170209	Roaring Spring
PA: PA	170209	Schellsburg
PA: PA	170209	Shade Gap
PA: PA	170209	Shippensburg
PA: PA	170209	Slippery Rock
PA: PA	170209	St Thomas
PA: PA	170209	State Line
PA: PA	170209	Thompsontown
PA: PA	170209	Three Springs
PA: PA	170209	Volant
PA: PA	170209	Waynesboro
PA: PA	170209	West Sunbury
PA: PA	170209	Williamsburg
PA: PA	170209	York Springs
PA: PA	170209	Zion



	23.8		0.50
	23.8		0.50
	23.8		0.50
	23.8		0.50
	23.54		0.50
	23.55		0.50
	23.8		0.50
	23.8		0.50
	23.8		0.50
	23.55		0.50
	23.55		0.50
	23.55		0.50
	23.55		0.50
	23.8		0.50
	23.8		0.50
	23.55		0.50
	23.8		0.50
	23.8		0.50
	23.55		0.50
	23.8		0.50
	23.8		0.50
	23.8		0.50
	23.8		0.50
	23.55		0.50
	23.8		0.50
	23.55		0.50
	23.8		0.50
	23.8		0.50
	23.8		0.50
	23.8		0.50
	23.54		0.50
	23.8		0.50
	23.55		0.50
	23.55		0.50
	23.8		0.50
	23.8		0.50
	23.8		0.50
	23.8		0.50
	23.55		0.50
	23.8		0.50
23.8	0.50		
23.8	0.50		
23.8	0.50		
23.55	0.50		

/ BRI (excluding
line)

MULTI-LINE BUSINESS

MAX Curr Yr

MAX Curr Yr
ARC Rev

MLB
ARC Rate

MAX Curr Yr
ARC Rev[illegible]

[illegible]

Filing Date (enter w/leading '):
Holding Company:
Filing Name:

06/18/2012
CenturyLink Operating Companies with Qwest (CenturyLink]
2012 Annual Filing Rate Ceiling TRP Form

REDACTED – FOR PUBLIC INSPECTION

Study Area	EXCHANGES	Rate Ceiling Component Charge							
		Res / NP / BRI	SLB	RESIDENCE / NP / BRI /					
		Tariff Period	Tariff Period	Stand-alone	Mandatory	Mandatory			
		<u>Projected Lines</u>	<u>Projected Lines</u>	<u>R1 rate</u>	<u>EAS</u>	<u>Zone</u>			
	United Telephone of the Carolinas - South Carolina (T862)								
240506	Beaufort								
240506	BRANCHVILLE								
240506	CHAPPELLS								
240506	CROSS HILL								
240506	Estill								
240506	EUTAWVILLE								
240506	Greenwood								
240506	Hampton								
240506	Hodges								
240506	Holly Hill								
240506	Laurel Bay								
240506	Low Country								
240506	Mountville								
240506	Ninety Six								
240506	Ridgeland								
240506	Saluda								
240506	St. Helena								
240506	Troy								
240506	Ware Shoals								

Downloaded from <http://ajphaphysocpharm.sagepub.com/> at 11:00 11 September 2014

Downloaded from <http://ajphaphysiol.physiology.org/> by guest on September 11, 2012

/ BRI (excluding
line)

MULTI-LINE BUSINESS

MAX Curr Yr
ARC Rev

MAX Curr Yr

MLB
ARC Rate

MAX Curr Yr
ARC Rev[illegible]

Filing Date (enter w/leading '):
Holding Company:
Filing Name:

06/18/2012
CenturyLink Operating Companies with Qwest (CenturyLink]
2012 Annual Filing Rate Ceiling TRP Form

REDACTED – FOR PUBLIC INSPECTION

Study Area		EXCHANGES	Rate Ceiling Component Charge				
			Res / NP / BRI	SLB	RESIDENCE / NP / BRI /	Mandatory	
			Tariff Period	Tariff Period	Stand-alone	Mandatory	Zone
			<u>Projected Lines</u>	<u>Projected Lines</u>	<u>R1 rate</u>	<u>EAS</u>	<u>Charges</u>
		QWEST CORP-South Dakota					
SD: SD	395145	ABERDEEN					
SD: SD	395145	ARLINGTON					
SD: SD	395145	BELLE FOURCHE					
SD: SD	395145	CANTON					
SD: SD	395145	CAVOUR					
SD: SD	395145	CHAMBERLAIN					
SD: SD	395145	COLMAN					
SD: SD	395145	DE SMET					
SD: SD	395145	DEADWOOD					
SD: SD	395145	ELK POINT					
SD: SD	395145	FLANDREAU					
SD: SD	395145	HARRISBURG					
SD: SD	395145	HILL CITY					
SD: SD	395145	HURON					
SD: SD	395145	IROQUOIS					
SD: SD	395145	LAKE PRESTON					
SD: SD	395145	LEAD					
SD: SD	395145	MADISON					
SD: SD	395145	MCINTOSH					
SD: SD	395145	MILBANK					
SD: SD	395145	MILLER					
SD: SD	395145	MITCHELL					
SD: SD	395145	MORRISTOWN					
SD: SD	395145	PIERRE					
SD: SD	395145	RAPID CITY					
SD: SD	395145	REDFIELD					
SD: SD	395145	SIOUX FALLS					
SD: SD	395145	SPEARFISH					
SD: SD	395145	STURGIS					
SD: SD	395145	TEA					
SD: SD	395145	TIMBER LAKE					
SD: SD	395145	VERMILLION					
SD: SD	395145	VOLGA					
SD: SD	395145	WATERTOWN					
SD: SD	395145	WHITEWOOD					
SD: SD	395145	YANKTON					

ARC-CAF-1	
MULTI-LINE BUSINESS	
Tariff Period	Federal
<u>Projected Lines</u>	<u>SLC-MLB</u>
[REDACTED]	

SLB (excluding Lifeline)

Tariff Period	Federal
<u>Projected Lines</u>	<u>SLC-MLB</u>

Lifel
MAX Curr Yr
Res/NP/BRI
ARC Rate

SLCE911TRSUSFSLC

Ceiling
Comp. Chgs

Projected Lines

SLC-MLB

Res/NP/BRI
ARC Rate

28.6

0.50

/ BRI (excluding
line)

MULTI-LINE BUSINESS

MAX Curr Yr

MAX Curr Yr
ARC Rev

MLB
ARC Rate

MAX Curr Yr
ARC Rev[illegible]

Filing Date (enter w/leading '):

06/18/2012

Holding Company:

CenturyLink Operating Companies with Qwest (CenturyLink]

Filing Name:

2012 Annual Filing Rate Ceiling TRP Form

REDACTED – FOR PUBLIC INSPECTION

Study Area		EXCHANGES	Rate Ceiling Component Charge				
			Res / NP / BRI	SLB	RESIDENCE / NP / BRI /	Mandatory	
			Tariff Period	Tariff Period	Stand-alone	Mandatory	Zone
			<u>Projected Lines</u>	<u>Projected Lines</u>	<u>R1 rate</u>	<u>EAS</u>	<u>Charges</u>
TN: TN	290557	CenturyTel of Claiborne Tennessee (T033)					
	290557	New Tazewell					
TN: TN	290557	Sharps Chapel					
TN: TN	290552	CenturyTel of Adamsville, Inc. (T085)					
	290552	Adamsville					
TN: TN	290552	Enville					
TN: TN	290552	Milledgeville					
TN: TN	290552	Shiloh					
TN: TN	290552	Yellow Creek					
TN: TN	290574	CenturyTel of Ooltewah-Collegedale, Inc. (T119)					
	290574	Apison					
TN: TN	290574	Collegedale					
TN: TN	290574	Ooltewah					
TN: TN	290567	United Telephone of the Southeast LLC - Tennessee (T864)					
	290567	Baileyton					
TN: TN	290567	Blountville					
TN: TN	290567	Bluff City					
TN: TN	290567	Bristol					
TN: TN	290567	Butler					
TN: TN	290567	Church Hill					
TN: TN	290567	Elizabethton					
TN: TN	290567	Erwin					
TN: TN	290567	Fall Branch					
TN: TN	290567	Greeneville					
TN: TN	290567	Hampton					
TN: TN	290567	Johnson City					
TN: TN	290567	Jonesboro					
TN: TN	290567	Kingsport					
TN: TN	290567	Limestone					
TN: TN	290567	Midway Sullivan					
TN: TN	290567	Mldway Washington					
TN: TN	290567	Mosheim					
TN: TN	290567	Mountain City					
TN: TN	290567	Roan Mountain					
TN: TN	290567	Stoney Creek					
TN: TN	290567	Sullivan Gardens					

ARC-CAF-1

es Calculation (51.915(b)(11))

SLB (excluding Lifeline)

MULTI-LINE BUSINESS

RESIDENCE / NP

Lifel

MAX Curr Yr

Res/NP/BRI

ARC Rate

State

SLC

E911

TRS

State

USF

Federal

SLC

Total Rate

Ceiling

Comp. Chgs

Tariff Period

Projected Lines

Federal

SLC-MLB

21.9

21.9

20.17

20.32

20.32

20.17

20.17

21.35

21.35

21.35

24.13

24.13

24.13

24.13

24.13

24.13

24.13

24.13

24.13

24.13

24.13

24.13

24.13

24.13

24.13

24.13

24.13

24.13

24.13

24.13

24.13

24.13

0.50

0.50

0.50

0.50

0.50

0.50

0.50

0.50

0.50

0.50

0.50

0.50

0.50

0.50

0.50

0.50

0.50

0.50

0.50

0.50

0.50

0.50

0.50

0.50

0.50

0.50

0.50

0.50

0.50

0.50

0.50

0.50

/ BRI (excluding
line)

MULTI-LINE BUSINESS

MAX Curr Yr
ARC Rev

MAX Curr Yr

MLB
ARC Rate

MAX Curr Yr
ARC Rev

\$	1.00
\$	1.00

1.00

1.00

\$	1.00
\$	1.00
\$	1.00
\$	1.00
\$	1.00

1.00

1.00

1.00

1.00

1.00

\$	1.00
\$	1.00
\$	1.00

1.00

1.00

1.00

[illegible]

1.00

1.00

1.00

1.00

1.00

1.00

1.00

1.00

1.00

1.00

1.00

1.00

1.00

1.00

1.00

1.00

1.00

1.00

1.00

1.00
1.001.00
1.00

1.00

Filing Date (enter w/leading '):

06/18/2012

Holding Company:

CenturyLink Operating Companies with Qwest (CenturyLink]

Filing Name:


2012 Annual Filing Rate Ceiling TRP Form

REDACTED – FOR PUBLIC INSPECTION

Study Area		EXCHANGES	Rate Ceiling Component Charge				
			Res / NP / BRI	SLB	RESIDENCE / NP / BRI /		
			Tariff Period	Tariff Period	Stand-alone	Mandatory	Zone
			<u>Projected Lines</u>	<u>Projected Lines</u>	<u>R1 rate</u>	<u>EAS</u>	<u>Charges</u>
TX: TX	442117	CenturyTel of Port Aransas, Inc, Texas (T032) Port Aransas					
TX: TX	442140	CenturyTel of San Marcos, Inc. (T125) San Marcos1					
TX: TX	442101	CenturyTelephone of Lake Dallas, Inc. (T137) Lk Dallas					
TX: TX	442114	Central Telephone Company of Texas d/b/a CenturyLink (T869) Alvord					
TX: TX	442114	Berclair					
TX: TX	442114	Boonsville					
TX: TX	442114	Boyd					
TX: TX	442114	Buckholts					
TX: TX	442114	Charco					
TX: TX	442114	Chico					
TX: TX	442114	Clifton					
TX: TX	442114	Copperas Cove					
TX: TX	442114	Cranfills Gap					
TX: TX	442114	Decatur					
TX: TX	442114	Florence					
TX: TX	442114	Glen Flora					
TX: TX	442114	Heidenheimer					
TX: TX	442114	Holland					
TX: TX	442114	Humble					
TX: TX	442114	Hutto					
TX: TX	442114	Kempner					
TX: TX	442114	Killeen/Ft Hood					
TX: TX	442114	Krum					
TX: TX	442114	Laguna Park					
TX: TX	442114	Little River					
TX: TX	442114	Lometa					
TX: TX	442114	Milano					
TX: TX	442114	Moffat					
TX: TX	442114	Nolanville					
TX: TX	442114	Oenaville					
TX: TX	442114	Pawnee					
TX: TX	442114	Pettus					
TX: TX	442114	Ponder					
TX: TX	442114	Porter					
TX: TX	442114	Porter Hts					
TX: TX	442114	Rhome					
TX: TX	442114	Saint Jo					
TX: TX	442114	Salado					
TX: TX	442114	Sanger					
TX: TX	442114	Slidell					
TX: TX	442114	Stockdale					
TX: TX	442114	Sunset					

TX: TX	442114	Turnersville
TX: TX	442114	West Columbia
TX: TX	442114	Zabcikville
		United Telephone Company of Texas d/b/a CenturyLink (T870)
TX: TX	442084	Anderson
TX: TX	442084	Arp
TX: TX	442084	Athens
TX: TX	442084	Bremond
TX: TX	442084	Bridgeport
TX: TX	442084	Brownsboro
TX: TX	442084	Bullard
TX: TX	442084	Cayuga
TX: TX	442084	Chandler
TX: TX	442084	Commerce
TX: TX	442084	Cooper
TX: TX	442084	Dublin
TX: TX	442084	Eustace
TX: TX	442084	FLAT
TX: TX	442084	Frankston
TX: TX	442084	Gatesville
TX: TX	442084	Graford
TX: TX	442084	Groesbeck
TX: TX	442084	Hamilton
TX: TX	442084	Hico
TX: TX	442084	Jonesboro
TX: TX	442084	Joplin
TX: TX	442084	Kaufman
TX: TX	442084	Kemp
TX: TX	442084	Kerens
TX: TX	442084	Koon Kreek
TX: TX	442084	Kosse
TX: TX	442084	Lk Palestine E
TX: TX	442084	Mabank
TX: TX	442084	Malakoff
TX: TX	442084	Martins Mill
TX: TX	442084	Millsap
TX: TX	442084	Montalba
TX: TX	442084	Murchison
TX: TX	442084	Navasota
TX: TX	442084	Neches
TX: TX	442084	New London
TX: TX	442084	Overton
TX: TX	442084	Palestine
TX: TX	442084	Palo Pinto
TX: TX	442084	Paradise
TX: TX	442084	Payne Springs
TX: TX	442084	Perrin
TX: TX	442084	Plantersville
TX: TX	442084	Possum Kingdom
TX: TX	442084	Pottsville
TX: TX	442084	Price
TX: TX	442084	Richards
TX: TX	442084	Runaway Bay
TX: TX	442084	Santo
TX: TX	442084	Shiro
TX: TX	442084	Stephenville
TX: TX	442084	Tennessee Colon
TX: TX	442084	Thornton
TX: TX	442084	Tool Seven Pts

TX: TX	442084	Trinidad
TX: TX	442084	Troup
TX: TX	442084	Tucker
TX: TX	442084	Washington



ARC-CAF-1

es Calculation (51.915(b)(11))

SLB (excluding Lifeline)

MULTI-LINE BUSINESS

RESIDENCE / NP

Lifel

MAX Curr Yr

Res/NP/BRI

ARC Rate

State

SLC

E911

TRS

State

USF

Federal

SLC

Total Rate

Ceiling

Comp. Chgs

Tariff Period

Projected Lines

Federal

SLC-MLB

13.1

0.50

12.95

0.50

13.91

0.50

25.17

0.50

25.17

0.50

25.17

0.50

25.17

0.50

25.17

0.50

25.17

0.50

25.17

0.50

25.17

0.50

25.17

0.50

25.17

0.50

25.17

0.50

25.17

0.50

25.17

0.50

25.17

0.50

25.17

0.50

25.17

0.50

25.17

0.50

25.17

0.50

25.17

0.50

25.17

0.50

25.17

0.50

25.17

0.50

25.17

0.50

25.17

0.50

25.17

0.50

25.17

0.50

25.17

0.50

25.17

0.50

25.17

0.50

25.17

0.50

25.17

0.50

25.17

0.50

25.17

0.50

25.17

0.50

25.17

0.50

25.17

0.50

25.17

0.50

25.17

0.50

25.17

0.50



29.17
29.52
29.17
29.17



0.50
0.48
0.50
0.50

/ BRI (excluding
line)

MULTI-LINE BUSINESS

MAX Curr Yr
ARC Rev

MAX Curr Yr

MLB
ARC Rate

MAX Curr Yr
ARC Rev

\$ 1.00

\$ 1.00

\$ 1.00

\$ 1.00

\$ 1.00

\$ 1.00

\$ 1.00

\$ 1.00

\$ 1.00

\$ 1.00

\$ 1.00

\$ 1.00

\$ 1.00

\$ 1.00

\$ 1.00

\$ 1.00

\$ 1.00

\$ 1.00

\$ 1.00

\$ 1.00

\$ 1.00

\$	1.00
¢	1.00

\$	1.00
¢	1.00

\$	1.00
\$	1.00

\$	1.00
¢	1.00

\$	1.00
¢	1.00

\$	1.00
\$	1.00

\$	1.00
\$	1.00

\$	1.00
\$	1.00

\$	1.00
¢	1.00

\$	1.00
¢	1.00

\$	1.00
\$	1.00

\$	1.00
\$	1.00

\$	1.00
\$	1.00

\$ 1.00

\$ 1.00

\$ 1.00

\$ 1.00

\$ 1.00

\$ 1.00

\$ 1.00

	\$	1.00	
	\$	1.00	
	\$	1.00	
	\$	1.00	

Filing Date (enter w/leading '):
Holding Company:
Filing Name:

06/18/2012
CenturyLink Operating Companies with Qwest (CenturyLink)
2012 Annual Filing Rate Ceiling TRP Form

REDACTED – FOR PUBLIC INSPECTION

Study Area		Rate Ceiling Component Charge				
EXCHANGES		Res / NP / BRI	SLB	RESIDENCE / NP / BRI /	Mandatory	
		Tariff Period	Tariff Period	Stand-alone	Mandatory	Zone
		<u>Projected Lines</u>	<u>Projected Lines</u>	<u>R1 rate</u>	<u>EAS</u>	<u>Charges</u>
QWEST CORP-Utah						
UT: UT	505107 ALTA					
UT: UT	505107 AMERICAN FORK					
UT: UT	505107 BEAVER					
UT: UT	505107 BOUNTIFUL					
UT: UT	505107 BRIAN HEAD					
UT: UT	505107 BRIGHAM CITY					
UT: UT	505107 CEDAR CITY					
UT: UT	505107 CLEARFIELD					
UT: UT	505107 CORINNE					
UT: UT	505107 COTTONWOOD					
UT: UT	505107 FARMINGTON					
UT: UT	505107 HEBER CITY					
UT: UT	505107 HOLLADAY					
UT: UT	505107 HUNTSVILLE					
UT: UT	505107 HURRICANE					
UT: UT	505107 HYRUM					
UT: UT	505107 KAYSVILLE					
UT: UT	505107 KEARNS					
UT: UT	505107 LEEDS					
UT: UT	505107 LEHI					
UT: UT	505107 LOGAN					
UT: UT	505107 MAGNA					
UT: UT	505107 MIDVALE					
UT: UT	505107 MONROE					
UT: UT	505107 MORGAN					
UT: UT	505107 MOUNTAIN GREEN					
UT: UT	505107 MURRAY					
UT: UT	505107 NEPHI					
UT: UT	505107 OGDEN					
UT: UT	505107 OREM					
UT: UT	505107 PARK CITY					
UT: UT	505107 PAROWAN					
UT: UT	505107 PAYSON					
UT: UT	505107 PLEASANT GROVE					
UT: UT	505107 PROVO					
UT: UT	505107 RICHFIELD					
UT: UT	505107 RICHMOND					
UT: UT	505107 RIVERTON					
UT: UT	505107 SAINT GEORGE					
UT: UT	505107 SALEM					
UT: UT	505107 SALINA					
UT: UT	505107 SALT LAKE CITY					
UT: UT	505107 SANTAQUIN					
UT: UT	505107 SMITHFIELD					
UT: UT	505107 SPANISH FORK					
UT: UT	505107 SPRINGDALE					
UT: UT	505107 SPRINGVILLE					
UT: UT	505107 TOOELE					

UT: UT
UT: UT

505107 VEYO
505107 WEST JORDAN



ARC-CAF-1

es Calculation (51.915(b)(11))

SLB (excluding Lifeline)

MULTI-LINE BUSINESS

RESIDENCE / NP

Lifel

MAX Curr Yr

Res/NP/BRI

ARC Rate

State

SLC

E911

TRS

State

USF

Federal

SLC

Total Rate

Ceiling

Comp. Chgs

Tariff Period

Projected Lines

Federal

SLC-MLB

21.2

23.7

22.2

23.7

21.2

22.2

22.2

23.7

22.2

23.7

23.7

22.2

23.7

23.7

22.2

22.2

23.7

23.7

22.2

23.7

22.2

23.7

23.7

22.2

21.2

23.7

23.7

21.2

23.7

23.7

21.2

22.2

23.7

23.7

23.7

22.2

22.2

23.7

22.2

23.7

22.2

23.7

23.7

22.2

23.7

22.2

23.7

22.2

0.50

0.50

0.50

0.50

0.50

0.50

0.50

0.50

0.50

0.50

0.50

0.50

0.50

0.50

0.50

0.50

0.50

0.50

0.50

0.50

0.50

0.50

0.50

0.50

0.50

0.50

0.50

0.50

0.50

0.50

0.50

0.50

0.50

0.50

0.50

0.50

0.50

0.50

0.50

0.50

0.50

0.50

0.50

0.50

0.50

0.50

0.50

0.50



22.2
23.7



0.50
0.50

/ BRI (excluding
line)

MULTI-LINE BUSINESS

MAX Curr Yr

MAX Curr Yr
ARC Rev

MLB
ARC Rate

MAX Curr Yr
ARC Rev[illegible]

	\$	1.00	
	\$	1.00	



Filing Date (enter w/leading '):
Holding Company:
Filing Name:

06/18/2012
CenturyLink Operating Companies with Qwest (CenturyLink]
2012 Annual Filing Rate Ceiling TRP Form

REDACTED – FOR PUBLIC INSPECTION

Study Area		EXCHANGES	Rate Ceiling Component Charge				
			Res / NP / BRI	SLB	RESIDENCE / NP / BRI /	Mandatory	
			Tariff Period	Tariff Period	Stand-alone	Mandatory	Zone
			<u>Projected Lines</u>	<u>Projected Lines</u>	<u>R1 rate</u>	<u>EAS</u>	<u>Charges</u>
		Central Telephone of Virginia (T858)					
VA: VA	190254	AltaVista					
VA: VA	190254	Ararat					
VA: VA	190254	Arvonnia					
VA: VA	190254	Axton					
VA: VA	190254	Bachelors Hall					
VA: VA	190254	Bassett					
VA: VA	190254	BeaverDam					
VA: VA	190254	Blackstone					
VA: VA	190254	Boones Mill					
VA: VA	190254	Brodnax					
VA: VA	190254	Brookneal					
VA: VA	190254	Brownsburg					
VA: VA	190254	Buckingham					
VA: VA	190254	Buena Vista					
VA: VA	190254	Burkeville					
VA: VA	190254	Burnt Chimney					
VA: VA	190254	Charlottesville					
VA: VA	190254	Collinsville					
VA: VA	190254	Crewe					
VA: VA	190254	Crozet					
VA: VA	190254	Dillwyn					
VA: VA	190254	Farmville					
VA: VA	190254	Ferrum					
VA: VA	190254	Fieldale					
VA: VA	190254	Fork Union					
VA: VA	190254	Front Royal					
VA: VA	190254	Gladys					
VA: VA	190254	Glasgow					
VA: VA	190254	Gum Tree					
VA: VA	190254	Halifax					
VA: VA	190254	Hampden-Sydney					
VA: VA	190254	Kenbridge					
VA: VA	190254	La Crosse					
VA: VA	190254	Lexington					
VA: VA	190254	Luray					
VA: VA	190254	Martinsville					
VA: VA	190254	Meadows of Dan					
VA: VA	190254	Montpelier					
VA: VA	190254	Natural Bridge					
VA: VA	190254	Palmyra					
VA: VA	190254	Prospect					
VA: VA	190254	Ridgeway					
VA: VA	190254	Rocky Mount					
VA: VA	190254	Rustburg					
VA: VA	190254	Schuyler					
VA: VA	190254	Scottsville					
VA: VA	190254	Shenandoah					
VA: VA	190254	South Boston					

VA: VA	190254	South Hill
VA: VA	190254	Spencer
VA: VA	190254	Stanardsville
VA: VA	190254	Stanley
VA: VA	190254	Stuart
VA: VA	190254	Turbeville
VA: VA	190254	Union Hall
VA: VA	190254	Victoria
VA: VA	190254	Virgilina
VA: VA	190254	Volens
VA: VA	190254	Washington
VA: VA	190254	Whitmell
VA: VA	190254	Woolwine
		United Telephone of Virginia (T859)
VA: VA	190567	Abingdon
VA: VA	190567	Austinville
VA: VA	190567	Bland
VA: VA	190567	Bristol
VA: VA	190567	Cana
VA: VA	190567	Ceres
VA: VA	190567	Chilhowie
VA: VA	190567	Comers Rock-Elk Creek
VA: VA	190567	Cripple Creek
VA: VA	190567	Damascus
VA: VA	190567	Fries
VA: VA	190567	Galax
VA: VA	190567	Gate City
VA: VA	190567	Glade Spring
VA: VA	190567	Hillsville
VA: VA	190567	Independence
VA: VA	190567	Konnarock
VA: VA	190567	Laurel Fork
VA: VA	190567	Marion
VA: VA	190567	Max Meadows
VA: VA	190567	Meadowview
VA: VA	190567	Morrison City
VA: VA	190567	Mouth of Wilson
VA: VA	190567	Rich Valley
VA: VA	190567	Rural Retreat
VA: VA	190567	Saltville
VA: VA	190567	Sugar Grove
VA: VA	190567	Sylvatus
VA: VA	190567	Wytheville



ARC-CAF-1

es Calculation (51.915(b)(11))

SLB (excluding Lifeline)

MULTI-LINE BUSINESS

RESIDENCE / NP

Lifel

MAX Curr Yr

Res/NP/BRI

ARC Rate

State

SLC

E911

TRS

State

USF

Federal

SLC

Total Rate

Ceiling

Comp. Chgs

Tariff Period

Projected Lines

Federal

SLC-MLB

23.5

17.69

19.2

20.66

22.81

18.82

22.24

17.69

24.46

16.62

16.62

18.82

19.55

17.69

19.77

22.24

21.27

18.82

16.62

21.29

18.98

19.41

18.82

18.82

19.41

17.69

16.62

17.69

22.24

17.69

18.24

15.77

16.62

17.69

16.62

18.84

17.35

22.24

18.82

19.41

18.82

18.82

18.82

24.28

19.41

20.66

17.69

17.69

0.50

0.50

0.50

0.50

0.50

0.50

0.50

0.50

0.50

0.50

0.50

0.50

0.50

0.50

0.50

0.50

0.50

0.50

0.50

0.50

0.50

0.50

0.50

0.50

0.50

0.50

0.50

0.50

0.50

0.50

0.50

0.50

0.50

0.50

0.50

0.50

0.50

0.50

0.50

0.50

0.50

0.50

0.50

0.50

0.50

0.50

0.50

0.50

	16.62		0.50
	18.82		0.50
	24.46		0.50
	16.62		0.50
	16.62		0.50
	18.82		0.50
	18.82		0.50
	17.89		0.50
	18.82		0.50
	18.82		0.50
	22.8		0.50
	21.45		0.50
	17.69		0.50
	20.48		0.50
	20.66		0.50
	18.13		0.50
	21.62		0.50
	19.92		0.50
	18.13		0.50
	20.87		0.50
	18.43		0.50
	20.66		0.50
	20.66		0.50
	19.31		0.50
	19.31		0.50
	19.92		0.50
	20.66		0.50
	19.31		0.50
	18.13		0.50
	24.12		0.50
	19.92		0.50
	20.75		0.50
	20.48		0.50
	20.48		0.50
	21.62		0.50
	18.43		0.50
	20.48		0.50
	20.66		0.50
	20.95		0.50
	20.66		0.50
	21.62		0.50
20.48	0.50		

/ BRI (excluding
line)

MULTI-LINE BUSINESS

MAX Curr Yr

MAX Curr Yr
ARC Rev

MLB
ARC Rate

MAX Curr Yr
ARC Rev[illegible]

Filing Date (enter w/leading '):

06/18/2012

Holding Company:

CenturyLink Operating Companies with Qwest (CenturyLink]

Filing Name:

2012 Annual Filing Rate Ceiling TRP Form

REDACTED – FOR PUBLIC INSPECTION

Study Area		EXCHANGES	Rate Ceiling Component Charge				
			Res / NP / BRI	SLB	RESIDENCE / NP / BRI /		
			Tariff Period	Tariff Period	Stand-alone	Mandatory	Zone
			<u>Projected Lines</u>	<u>Projected Lines</u>	<u>R1 rate</u>	<u>EAS</u>	<u>Charges</u>
		CenturyTel of Washington, Inc. (T141)					
WA WA	522408	Almira					
WA WA	522408	Ames Lake					
WA WA	522408	Arletta					
WA WA	522408	Ashford					
WA WA	522408	Basin City					
WA WA	522408	Beaver					
WA WA	522408	Carnation					
WA WA	522408	Cathlamet					
WA WA	522408	Cheney					
WA WA	522408	Chewelah					
WA WA	522408	Chinook					
WA WA	522408	Clallam Bay					
WA WA	522408	Clearwater					
WA WA	522408	Connell					
WA WA	522408	Coulee City					
WA WA	522408	Creston					
WA WA	522408	Curtis					
WA WA	522408	Davenport					
WA WA	522408	Edwall-Tyler					
WA WA	522408	Elma					
WA WA	522408	Eltopia					
WA WA	522408	Eureka					
WA WA	522408	Ewu					
WA WA	522408	Fall City					
WA WA	522408	Forks					
WA WA	522408	Fox Island					
WA WA	522408	Gig Harbor					
WA WA	522408	Glenoma					
WA WA	522408	Hansville					
WA WA	522408	Harrington					
WA WA	522408	Humptulips					
WA WA	522408	Hunters					
WA WA	522408	Kahlotus					
WA WA	522408	Kettle Falls					
WA WA	522408	Kingston					
WA WA	522408	Lake Quinault					
WA WA	522408	Lakebay					
WA WA	522408	Lind					
WA WA	522408	Long Beach					
WA WA	522408	Mathews Corner					
WA WA	522408	McCleary					
WA WA	522408	Medical Lake					
WA WA	522408	Mesa					
WA WA	522408	Mineral					
WA WA	522408	Montesano					
WA WA	522408	Morton					
WA WA	522408	Neah Bay					
WA WA	522408	Nespelem					

WA WA	522408	North Vashon
WA WA	522408	NorthBend
WA WA	522408	Ocean Park
WA WA	522408	Ocosta
WA WA	522408	Odessa
WA WA	522408	Orting
WA WA	522408	Pacific Beach
WA WA	522408	Packwood
WA WA	522408	Pe Ell
WA WA	522408	Puget Island
WA WA	522408	Randle
WA WA	522408	Raymond
WA WA	522408	Reardan
WA WA	522408	Ritzville-Benge
WA WA	522408	Royal City
WA WA	522408	Snoqualmie Pass
WA WA	522408	Snoqualmie Ridge
WA WA	522408	South Bend
WA WA	522408	South Prairie
WA WA	522408	Spangle
WA WA	522408	Sprague
WA WA	522408	Starbuck
WA WA	522408	Twisp
WA WA	522408	Vader
WA WA	522408	Valley
WA WA	522408	Vashon
WA WA	522408	Washtucna
WA WA	522408	Wilbur
WA WA	522408	Wilson Creek
WA WA	522408	Winthrop
WA WA	522408	Yacolt
		CenturyTel of Inter Island, Inc. (T142)
WA WA	522408	Blakely
WA WA	522408	East Sound
WA WA	522408	Friday Harbor
WA WA	522408	Lopez
		CenturyTel of Cowiche, Inc. (T143)
WA WA	522410	Cowiche
WA WA	522410	Rimrock
WA WA	522410	Tieton

United Telephone Co. of the Northwest - Washington (T876)

WA WA	522400	Chimacum
WA WA	522400	Columbia
WA WA	522400	Dallesport
WA WA	522400	Glenwood
WA WA	522400	Goldendale
WA WA	522400	Grandview
WA WA	522400	Granger
WA WA	522400	Harrah
WA WA	522400	Klickitat
WA WA	522400	Lyle
WA WA	522400	Mabton
WA WA	522400	Mattawa
WA WA	522400	Paterson
WA WA	522400	Poulsbo
WA WA	522400	Prosser
WA WA	522400	Roosevelt
WA WA	522400	Stevenson

WA WA	522400	Sunnyside
WA WA	522400	Toppenish
WA WA	522400	Trout Lake
WA WA	522400	Wapato
WA WA	522400	White Salmon
WA WA	522400	White Swan
WA WA	522400	Whitstran
WA WA	522400	Willard
WA WA	522400	Wishram
WA WA	522400	Zillah

QWEST CORP-WA

WA WA	525161	ABERDEEN
WA WA	525161	AUBURN
WA WA	525161	BAINBRIDGE ISLAND
WA WA	525161	BATTLE GROUND
WA WA	525161	BELFAIR
WA WA	525161	BELLEVUE
WA WA	525161	BELLINGHAM
WA WA	525161	BLACK DIAMOND
WA WA	525161	BREMERTON
WA WA	525161	BUCKLEY
WA WA	525161	CASTLE ROCK
WA WA	525161	CENTRALIA
WA WA	525161	CHEHALIS
WA WA	525161	CLE ELUM
WA WA	525161	COLFAX
WA WA	525161	COLVILLE
WA WA	525161	COPALIS BEACH
WA WA	525161	COULEE DAM
WA WA	525161	CRYSTAL MOUNTAIN
WA WA	525161	DAYTON
WA WA	525161	DEER PARK
WA WA	525161	DES MOINES
WA WA	525161	EASTON
WA WA	525161	ELK
WA WA	525161	ENUMCLAW
WA WA	525161	EPHRATA
WA WA	525161	GRAHAM
WA WA	525161	HOODSPORT
WA WA	525161	ISSAQUAH
WA WA	525161	KENT
WA WA	525161	LIBERTY LAKE
WA WA	525161	LONGVIEW
WA WA	525161	LOON LAKE
WA WA	525161	MAPLE VALLEY
WA WA	525161	MOSES LAKE
WA WA	525161	NEWMAN LAKE
WA WA	525161	NORTHPORT
WA WA	525161	OLYMPIA
WA WA	525161	OMAK
WA WA	525161	OROVILLE
WA WA	525161	OTHELLO
WA WA	525161	PASCO
WA WA	525161	PATEROS
WA WA	525161	POMEROY
WA WA	525161	PORT ANGELES
WA WA	525161	PORT LUDLOW
WA WA	525161	PORT ORCHARD

WA WA 525161	PORT TOWNSEND
WA WA 525161	PUYALLUP
WA WA 525161	RIDGEFIELD
WA WA 525161	ROCHESTER
WA WA 525161	ROY
WA WA 525161	SEATAC
WA WA 525161	SEQUIM
WA WA 525161	SHELTON
WA WA 525161	SILVERDALE
WA WA 525161	SPOKANE
WA WA 525161	SPRINGDALE
WA WA 525161	SUMNER
WA WA 525161	TACOMA
WA WA 525161	VANCOUVER
WA WA 525161	WAITSBURG WA
WA WA 525161	WALLA WALLA
WA WA 525161	WARDEN
WA WA 525161	WINLOCK
WA WA 525161	YAKIMA



ARC-CAF-1

es Calculation (51.915(b)(11))

SLB (excluding Lifeline)

MULTI-LINE BUSINESS

RESIDENCE / NP

Lifel

MAX Curr Yr

Res/NP/BRI

ARC Rate

State

SLC

E911

TRS

State

USF

Federal

SLC

Total Rate

Ceiling

Comp. Chgs

Tariff Period

Projected Lines

Federal

SLC-MLB

17.69

23.54

23.54

17.44

20.04

21.54

23.54

17.64

23.54

21.54

21.54

21.54

21.54

20.04

17.44

20.04

17.54

20.04

17.54

21.54

21.54

16.89

23.54

23.54

21.54

23.54

23.54

20.04

22.54

16.89

17.44

21.54

20.04

21.54

22.54

17.64

23.54

17.44

21.54

21.54

21.54

23.54

20.04

20.04

22.54

20.04

21.54

17.54

0.50

0.50

0.50

0.50

0.50

0.50

0.50

0.50

0.50

0.50

0.50

0.50

0.50

0.50

0.50

0.50

0.50

0.50

0.50

0.50

0.50

0.50

0.50

0.50

0.50

0.50

0.50

0.50

0.50

0.50

0.50

0.50

0.50

0.50

0.50

0.50

0.50

0.50

0.50

0.50

0.50

0.50

0.50

0.50

0.50

0.50

0.50

0.50

	23.54		0.50
	23.54		0.50
	21.54		0.50
	17.54		0.50
	16.89		0.50
	23.54		0.50
	16.89		0.50
	20.04		0.50
	17.64		0.50
	20.04		0.50
	20.04		0.50
	16.89		0.50
	23.54		0.50
	17.44		0.50
	17.44		0.50
	23.54		0.50
	23.54		0.50
	16.89		0.50
	23.54		0.50
	23.54		0.50
	19.64		0.50
	17.44		0.50
	20.04		0.50
	17.64		0.50
	21.54		0.50
	23.54		0.50
	20.04		0.50
	17.44		0.50
	17.64		0.50
	20.04		0.50
17.54	0.50		
	21.29		0.50
	21.29		0.50
	21.29		0.50
	21.29		0.50
	18.94		0.50
	19.94		0.50
	18.94		0.50
	19.29		0.50
	23.04		0.50
	19.29		0.50
	18.04		0.50
	18.04		0.50
	19.29		0.50
	19.09		0.50
	22.84		0.50
	18.04		0.50
	18.04		0.50
	19.29		0.50
	19.29		0.50
	18.04		0.50
	23.54		0.50
	19.29		0.50
18.04	0.50		
16.04	0.50		

[illegible]

[illegible]

/ BRI (excluding
line)

MULTI-LINE BUSINESS

MAX Curr Yr

MAX Curr Yr
ARC Rev

MLB
ARC Rate

MAX Curr Yr
ARC Rev[illegible]

[illegible]

	\$	1.00	
	\$	1.00	
	\$	1.00	
	\$	1.00	

	\$	1.00	
	\$	1.00	
	\$	1.00	

[illegible]

[illegible][illegible]


[illegible]

Filing Date (enter w/leading '):
Holding Company:
Filing Name:

06/18/2012
CenturyLink Operating Companies with Qwest (CenturyLink]
2012 Annual Filing Rate Ceiling TRP Form

REDACTED – FOR PUBLIC INSPECTION



Study Area		EXCHANGES	Rate Ceiling Component Charge				
			Res / NP / BRI	SLB	RESIDENCE / NP / BRI /		
			Tariff Period	Tariff Period	Stand-alone	Mandatory	Zone
			<u>Projected Lines</u>	<u>Projected Lines</u>	<u>R1 rate</u>	<u>EAS</u>	<u>Charges</u>
		CenturyTel of Wisconsin, LLC. d/b/a CenturyLink (T070)					
WI: WI	330895	LaCrosse					
WI: WI	330895	Onalaska					
WI: WI	330895	West Salem					
		CenturyTel of Southern Wisconsin, LLC. d/b/a CenturyLink (T072)					
WI: WI	330931	Cambria					
WI: WI	330931	Fall River					
WI: WI	330931	Fox Lake					
WI: WI	330931	Randolph					
WI: WI	330931	Rio					
		CenturyTel of Fairwater-Brandon-Alto, LLC d/b/a CenturyLink (T073)					
WI: WI	330877	Fairwater-Brandon					
		Telephone USA of Wisconsin, LLC (T096)					
WI: WI	331155	Balsam Lake					
WI: WI	331155	Barron					
WI: WI	331155	Birchwood					
WI: WI	331155	Boyceville					
WI: WI	331155	Butternut					
WI: WI	331155	Centuria					
WI: WI	331155	Colfax					
WI: WI	331155	Eastman					
WI: WI	331155	Elk Mound					
WI: WI	331155	Elmwood					
WI: WI	331155	Gillett					
WI: WI	331155	Glenwood City					
WI: WI	331155	Glidden					
WI: WI	331155	Hayward					
WI: WI	331155	Knapp					
WI: WI	331155	Lakewood					
WI: WI	331155	Laona					
WI: WI	331155	Maiden Rock					
WI: WI	331155	Mellen					
WI: WI	331155	Park Falls					
WI: WI	331155	Pepin					
WI: WI	331155	Plum City					
WI: WI	331155	Prairie du Chien					
WI: WI	331155	Prescott					
WI: WI	331155	Rice Lake					
WI: WI	331155	Seneca					
WI: WI	331155	Spider Lake					
WI: WI	331155	Springbrook					
WI: WI	331155	St. Croix Falls					
WI: WI	331155	Stone Lake					
WI: WI	331155	Suring					
WI: WI	331155	Wabeno					
WI: WI	331155	Wauzeka					
WI: WI	331155	Wheeler					
WI: WI	331155	Winter					
		CenturyTel of Central Wisconsin, LLC (T098)					

WI: WI	331159	Alma Center	
WI: WI	331159	Arcadia	
WI: WI	331159	Argyle	
WI: WI	331159	Augusta	
WI: WI	331159	Bangor	
WI: WI	331159	Benton	
WI: WI	331159	Black Creek	
WI: WI	331159	Black River Falls	
WI: WI	331159	Blair	
WI: WI	331159	Centerville	
WI: WI	331159	Cleghorn	
WI: WI	331159	Darlington	
WI: WI	331159	Denmark	
WI: WI	331159	Ettrick	
WI: WI	331159	Fairchild	
WI: WI	331159	Fall Creek	
WI: WI	331159	Fountain City	
WI: WI	331159	Galesville	
WI: WI	331159	Gratiot	
WI: WI	331159	Hixton	
WI: WI	331159	Holmen	
WI: WI	331159	Kingston	
WI: WI	331159	Luxemburg	
WI: WI	331159	Markesan	
WI: WI	331159	Melrose	
WI: WI	331159	Merrillan	
WI: WI	331159	Mindoro	
WI: WI	331159	Montfort	
WI: WI	331159	Muscoda	
WI: WI	331159	New Franken	
WI: WI	331159	Nichols	
WI: WI	331159	Osseo	
WI: WI	331159	Pickett	
WI: WI	331159	Rosendale	
WI: WI	331159	Seymour	
WI: WI	331159	Shiocton	
WI: WI	331159	Shullsburg	
WI: WI	331159	Taylor	
WI: WI	331159	Trempealeu	
WI: WI	331159	Wautoma	
WI: WI	331159	Whitehall	
WI: WI	331159	Wiot	
		CenturyTel of Forestville, LLC. d/b/a CenturyLink (T105)	
WI: WI	330884	Brussels	
WI: WI	330884	Forestville	
WI: WI	330884	Little Sturgeon	
		CenturyTel of Larsen, Readfield, LLC. d/b/a CenturyLink (T106)	
WI: WI	330898	Larson	
WI: WI	330898	Readfield	
		CenturyTel of Monroe County, Inc. (T108)	
WI: WI	330913	Cashton	
WI: WI	330913	Cataract	
WI: WI	330913	Ft McCoy	
WI: WI	330913	Norwalk	
WI: WI	330913	Ontario	
WI: WI	330913	Sparta	
WI: WI	330913	Wilton	
		CenturyTel of Northwest Wisconsin, LLC dba CenturyLink (T109)	
WI: WI	330950	Bennett	

WI: WI	330950	Cloverton
WI: WI	330950	Dairyland
WI: WI	330950	Danbury
WI: WI	330950	Dresser
WI: WI	330950	Frederic
WI: WI	330950	Gordon
WI: WI	330950	Hammond
WI: WI	330950	Lake Nebagamon
WI: WI	330950	Lewis
WI: WI	330950	Minong
WI: WI	330950	Osceola
WI: WI	330950	Poplar
WI: WI	330950	Solon Springs
WI: WI	330950	Webb Lake
WI: WI	330950	Webster
WI: WI	330950	West Danbury
		CenturyTel of Northern Wisconsin, LLC dba CenturyLink (T111)

WI: WI	330956	Boulder Junction
WI: WI	330956	Brantwood
WI: WI	330956	Eagle Point
WI: WI	330956	Gilman
WI: WI	330956	Gleason
WI: WI	330956	Glen Flora
WI: WI	330956	Hawkins
WI: WI	330956	Holcombe
WI: WI	330956	Jim Falls
WI: WI	330956	Jump River
WI: WI	330956	Kennan
WI: WI	330956	Manitowish Waters
WI: WI	330956	Mercer
WI: WI	330956	Ogema
WI: WI	330956	Presque Isle
WI: WI	330956	Sheldon
WI: WI	330956	Springstead
		CenturyTel of the Midwest-Wisconsin

WI: WI	330922	Amberg
WI: WI	330922	Avoca
WI: WI	330922	Boscobel
WI: WI	330922	Boyd
WI: WI	330922	Cadott
WI: WI	330922	Casco
WI: WI	330922	Chetek
WI: WI	330922	Coleman
WI: WI	330922	Crivitz
WI: WI	330922	Cumberland
WI: WI	330922	DeForest
WI: WI	330922	Delafield
WI: WI	330922	Dousman
WI: WI	330922	Eagle
WI: WI	330922	East Troy
WI: WI	330922	Elroy
WI: WI	330922	Fremont
WI: WI	330922	Genesee
WI: WI	330922	Goodman
WI: WI	330922	Harmony
WI: WI	330922	Hazel Green
WI: WI	330922	Highland
WI: WI	330922	Lena
WI: WI	330922	Milton

WI: WI	330922	Mount Zion	
WI: WI	330922	Mukwonago	
WI: WI	330922	Neshkoro	
WI: WI	330922	North Prairie	
WI: WI	330922	Palmyra	
WI: WI	330922	Pembine	
WI: WI	330922	Platteville	
WI: WI	330922	Poy Sippi	
WI: WI	330922	Poynette	
WI: WI	330922	Ripon	
WI: WI	330922	Spooner	
WI: WI	330922	Steuben	
WI: WI	330922	Sullivan	
WI: WI	330922	Thorp	
WI: WI	330922	Tomah	
WI: WI	330922	Twin Bridge	
WI: WI	330922	Warrens	
WI: WI	330922	Wausaukee	
WI: WI	330922	Weyauwega	
WI: WI	330922	Wild Rose	
WI: WI	330922	Wonewoc	
CenturyTel of the Midwest-Kendall, Inc. dba CenturyLink (T162)			
WI: WI	330924	Ashland	
WI: WI	330924	Baraboo	
WI: WI	330924	Bayfield	
WI: WI	330924	Berlin	
WI: WI	330924	Cornell	
WI: WI	330924	Greenlake	
WI: WI	330924	Hurley	
WI: WI	330924	Kendall	
WI: WI	330924	Ladysmith	
WI: WI	330924	Marinette	
WI: WI	330924	Mazomanie	
WI: WI	330924	No Freedom	
WI: WI	330924	Oconto	
WI: WI	330924	Oconto Falls	
WI: WI	330924	Peshigo	
WI: WI	330924	Princeton	
WI: WI	330924	Red Granite	
WI: WI	330924	Saxon	
WI: WI	330924	Stanley	
WI: WI	330924	Superior	
WI: WI	330924	Superior East	
WI: WI	330924	Superior Main	
WI: WI	330924	Superior Pattison	
WI: WI	330924	Washburn	

ARC-CAF-1

es Calculation (51.915(b)(11))

SLB (excluding Lifeline)

MULTI-LINE BUSINESS

RESIDENCE / NP

Lifel

MAX Curr Yr

Res/NP/BRI

ARC Rate

State

SLC

E911

TRS

State

USF

Federal

SLC

Total Rate

Ceiling

Comp. Chgs

Tariff Period

Projected Lines

Federal

SLC-MLB

24.22

24.22

24.22

24.9

25.24

26.84

26.91

21.52

29.01

35.27

35.26

34.27

35.23

33.27

34.27

35.23

34.27

37.23

33.23

32.21

31.23

31.11

33.27

35.23

33.27

33.7

32.64

31.11

31.77

32.14

32.64

32.27

35.16

34.26

35.27

34.24

34.27

34.27

34.27

34.27

34.7

34.27

35.23

31.27

0.50

0.50

0.50

0.50

0.50

0.50

0.50

0.50

0.50

0.00

0.00

0.00

0.00

0.00

0.00

0.00

0.00

0.00

0.00

0.00

0.00

0.00

0.00

0.00

0.00

0.00

0.00

0.00

0.00

0.00

0.00

0.00

0.00

0.00

0.00

0.00

0.00

0.00

0.00

0.00


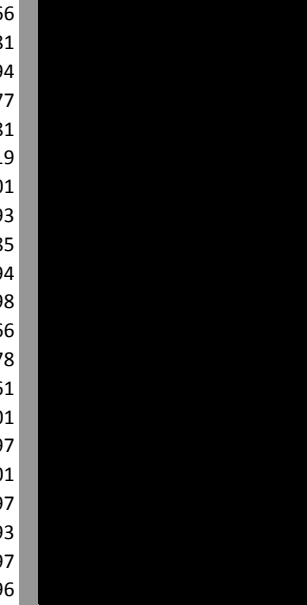


0.00

0.00

0.00

0.00

	30.9		0.00
	28.3		0.50
	27.3		0.50
	32.1		0.00
	30.3		0.00
	28.3		0.50
	32.06		0.00
	29.21		0.50
	28.27		0.50
	30.27		0.00
	32.1		0.00
	27.9		0.50
	32.3		0.00
	28.27		0.50
	28.9		0.50
	32.1		0.00
	31.3		0.00
	30.27		0.00
	28.3		0.50
	30.21		0.00
	32.11		0.00
	29.23		0.50
	32.36		0.00
	28.23		0.50
	30.21		0.00
	30.9		0.00
	29.21		0.50
	30.16		0.00
	27.8		0.50
	32.36		0.00
	28.3		0.50
	28.27		0.50
	32.13		0.00
	32.13		0.00
	32.3		0.00
	32.08		0.00
	29.3		0.50
	30.21		0.00
	27.77		0.50
	28.22		0.50
	29.27		0.50
	27.8		0.50
	29.61		0.39
	29.61		0.39
	29.61		0.39
	30.76		0.00
	22.92		0.50
	20.9		0.50
	21.06		0.50
	21.06		0.50
	21.06		0.50
	21.06		0.50
	21.06		0.50
	27.55		0.50

	21.66		0.50
	24.81		0.50
	24.94		0.50
	24.77		0.50
	24.81		0.50
	23.19		0.50
	25.01		0.50
	24.93		0.50
	24.85		0.50
	24.94		0.50
	24.98		0.50
	21.66		0.50
	21.78		0.50
	25.61		0.50
	25.01		0.50
	24.97		0.50
	25.01		0.50
	24.97		0.50
	24.93		0.50
	24.97		0.50
24.96	0.50		
	23.87		0.50
	24.07		0.50
	23.87		0.50
	23.82		0.50
	23.76		0.50
	23.47		0.50
	23.83		0.50
	23.76		0.50
	23.73		0.50
	23.87		0.50
	23.8		0.50
	24.07		0.50
	23.82		0.50
	24.07		0.50
	23.76		0.50
	24.47		0.50
	23.82		0.50
	23.79		0.50
	23.87		0.50
	23.47		0.50
23.87	0.50		
23.87	0.50		
23.83	0.50		
23.8	0.50		

/ BRI (excluding
line)

MULTI-LINE BUSINESS

MAX Curr Yr
ARC Rev

MAX Curr Yr

MLB
ARC Rate

MAX Curr Yr
ARC Rev[illegible]

[illegible][illegible][illegible]

Filing Date (enter w/leading '):

06/18/2012

Holding Company:

CenturyLink Operating Companies with Qwest (CenturyLink]

Filing Name:

2012 Annual Filing Rate Ceiling TRP Form

REDACTED – FOR PUBLIC INSPECTION

Study Area		EXCHANGES	Rate Ceiling Component Charge				
			Res / NP / BRI	SLB	RESIDENCE / NP / BRI /		
			Tariff Period	Tariff Period	Stand-alone	Mandatory	Zone
			<u>Projected Lines</u>	<u>Projected Lines</u>	<u>R1 rate</u>	<u>EAS</u>	<u>Charges</u>
WY WY	512299	CenturyTel of Wyoming, Inc. (T150)					
WY WY	512299	Big Piney					
WY WY	512299	Boulder					
WY WY	512299	Daniel					
WY WY	512299	Farson					
WY WY	512299	Medicine Bow					
WY WY	512299	Pinedale					
United Telephone Company of the West - Wyoming (T875)							
WY WY	511595	Guernsey					
WY WY	511595	LaGrange					
WY WY	511595	Lingle					
WY WY	511595	Torrington					
WY WY	511595	West Lyman					
QWEST CORP-WY							
WY WY	515108	AFTON					
WY WY	515108	ALADDIN					
WY WY	515108	BEULAH					
WY WY	515108	BORDER					
WY WY	515108	BUFFALO					
WY WY	515108	CASPER					
WY WY	515108	CHEYENNE					
WY WY	515108	CODY					
WY WY	515108	DOUGLAS					
WY WY	515108	EVANSTON					
WY WY	515108	GILLETTE					
WY WY	515108	GLENDO					
WY WY	515108	GLENROCK					
WY WY	515108	GREEN RIVER					
WY WY	515108	JACKSON					
WY WY	515108	KEMMERER					
WY WY	515108	LAKE					
WY WY	515108	LANDER					
WY WY	515108	LARAMIE					
WY WY	515108	LUSK					
WY WY	515108	MAMMOTH					
WY WY	515108	MORAN					
WY WY	515108	OLD FAITHFUL					
WY WY	515108	POWELL					
WY WY	515108	RAWLINS					
WY WY	515108	RIVERTON					
WY WY	515108	ROCK SPRINGS					
WY WY	515108	SHERIDAN					
WY WY	515108	WHEATLAND					
WY WY	515108	WRIGHT					



ARC-CAF-1	
MULTI-LINE BUSINESS	
Tariff Period	Federal
<u>Projected Lines</u>	<u>SLC-MLB</u>
[REDACTED]	
[REDACTED]	
[REDACTED]	

Res Calculation (51.915(b)(11))					MULTI-LINE BUSINESS		RESIDENCE / NP	
SLB (excluding Lifeline)							Lifel	
State			State	Federal	Total Rate	Tariff Period	Federal	MAX Curr Yr
<u>SLC</u>	<u>E911</u>	<u>TRS</u>	<u>USF</u>	<u>SLC</u>	<u>Ceiling</u>	<u>Projected Lines</u>	<u>SLC-MLB</u>	Res/NP/BRI
					<u>Comp. Chgs</u>			ARC Rate
					22.21			0.50
					22.21			0.50
					22.21			0.50
					22.46			0.50
					22.46			0.50
					22.21			0.50
					41.14			0.00
					41.14			0.00
					41.14			0.00
					34.24			0.00
					44.17			0.00
					42.54			0.00
					41.83			0.00
					41.83			0.00
					41.83			0.00
					41.83			0.00
					42.21			0.00
					42.06			0.00
					41.58			0.00
					41.83			0.00
					41.83			0.00
					42.22			0.00
					42.24			0.00
					42.21			0.00
					42.21			0.00
					42.21			0.00
					41.83			0.00
					43.85			0.00
					42.37			0.00
					41.83			0.00
					41.83			0.00
					43.6			0.00
					42.21			0.00
					43.85			0.00
					41.83			0.00
					41.83			0.00
					42.37			0.00
					41.83			0.00
					43.85			0.00
					42.24			0.00
					42.22			0.00



/ BRI (excluding
line)

MULTI-LINE BUSINESS

MAX Curr Yr
ARC Rev

MAX Curr Yr

MLB
ARC Rate

MAX Curr Yr
ARC Rev

\$	1.00
\$	1.00
\$	1.00
\$	1.00
\$	1.00
\$	1.00

\$	1.00
\$	1.00
\$	1.00
\$	1.00
\$	1.00

[illegible]

Filing Date (enter w/leading '): 06/18/2012 (As Amended, July 30, 2012)
Holding Company: CenturyLink Operating Companies with Qwest (CenturyLink)
Filing Name: 2012 Annual Filing Rate Ceiling TRP Form

REDACTED – FOR PUBLIC INSPECTION

Eligible Revenue - Current Yr Recovery \$ 100,747,343

Maximum ARC opportunity Revenue \$ 80,179,575
 Maximum CAF ICC Support \$ 20,567,768

Residential Rate Ceiling: (51.915(b)(12)) \$ 30.00
 Maximum MLB SLC+ARC (51.915(e)(5)(iv)) \$ 12.20
 Max ARC for current year: Res/SLB \$ 0.50
 Max ARC for current year: MLB \$ 1.00

Study Area	Primary/Non Primary Residential/BRI			SLB	
	All Tariff Period Projected Lines	ARC Eligible Tariff Period Projected Lines	Maximum ARC opportunity Revenue	All Tariff Period Projected Lines	ARC Eligible Tariff Period Projected Lines
259789					
259788					
250298					
455101					
401711					
401705					
401727					
401720					
401142					
401143					
401144					
462208					
462185					
462187					
465102					
210341					
220356					
472225					
472223					
475103					
475162					
341057					
320801					
320747					
320832					
355141					
411957					
270423					
270436					
270440					
270424					
270434					
270442					
270431					
270427					
270439					
310671					
310705					
310689					
361445					

A solid black image with no visible content.

--	--	--	--	--

	MLB			Total Eligible Lines	
Maximum ARC opportunity Revenue	All Tariff Period Projected Lines	ARC EligibleTariff Period Projected Lines	Maximum ARC opportunity Revenue	Tariff Period Projected Eligible Line Demand	Maximum ARC opportunity Revenue

--	--	--	--	--	--

ARC-CAF-3

REDACTED – FOR PUBLIC INSPECTION

Residential Rate Ceiling: (51.915(b)(12))	\$	30.00
Maximum MLB SLC+ARC (51.915(e)(5)(iv))	\$	12.20
Max ARC for current year: Res/SLB	\$	0.50
Max ARC for current year: MLB	\$	1.00

Holding Company Eligible Recovery	Holding Company Maximum ARC Revenues	Maximum CAF ICC Support
\$100,747,343	\$80,179,575	\$ 20,567,768

[illegible]

ARC-CAF-3

485104												\$	1,707,330	
230485												\$	465,124	
230471												\$	1,637,299	
230470												\$	8,876,644	
371595												\$	285,611	
375143												\$	774,359	
160138												\$	432,295	
492274												\$	21,456	
495105												\$	120,734	
552223												\$	30,530	
552348												\$	262,091	
385144												\$	903,189	
300630												\$	889,036	
300661												\$	1,668,986	
532361												\$	932,422	
532400												\$	731,506	
535163												\$	448,331	
170209												\$	3,995,141	
240506												\$	1,660,428	
395145												\$	1,383,780	
290557												\$	153,135	
290552												\$	131,073	
290574												\$	59,409	
290567												\$	993,906	
442117												\$	51,866	
442140												\$	485,263	
442101												\$	15,069	
442114												\$	903,931	
442084												\$	2,198,413	
505107												\$	1,506,218	
190254												\$	1,848,708	
190567												\$	815,625	
522408												\$	1,191,631	
522410												\$	12,601	
522400												\$	542,049	
525161												\$	3,212,560	
330895												\$	936,639	
330931												\$	89,990	
330877												\$	21,152	
331155												\$	1,575,733	
331159												\$	986,174	
330884												\$	37,642	
330898												\$	34,090	
330913												\$	237,049	
330950												\$	345,612	
330956												\$	324,855	
330922												\$	1,141,169	
330924												\$	1,205,809	
512299												\$	37,714	
511595												\$	72,476	
515108												\$	362,270	
												\$	100,747,343	

Filing Date (enter w/leading '):

06/18/2012

ARC-CAF-4

Holding Company:

CenturyLink Operating Companies with Qwest (CenturyLink)

Filing Name:

2012 Annual Filing Rate Ceiling TRP Form

REDACTED – FOR PUBLIC INSPECTION

FOOTNOTES:

CenturyLink prepared total for multiline for business without separating Centrex lines

Listing of Companies, SAC and State

Company	Stu day Area	State
CenturyTel - Michigan, Inc.	310671	MI
Spectra Communications Group, LLC	421151	MO
CenturyTel of Ohio, Inc.	300630	OH
CenturyTel of Wisconsin, LLC	330895	WI
Telephone USA of Wisconsin, LLC	331155	WI
CenturyTel of Central Wisconsin, LLC	331159	WI
CenturyTel of Southern Alabama	259788	AL
CenturyTel of Central Missouri	429784	MO
CenturyTel of Northern Alabama	259789	AL
CenturyTel of Missouri, LLC	429785	MO
CenturyTel of Mountain Home, Inc.	401711	AR
CenturyTel of Arkansas, Inc.	401705	AR
CenturyTel of South Arkansas, Inc.	401727	AR
CenturyTel of Redfield, Inc.	401720	AR
CenturyTel of Russellville	401142	AR
CenturyTel of Siloam Springs	401143	AR
CenturyTel of Central Ark, LLC (legal entity for T093 & T094)	401144	AR
CenturyTel of Colorado, Inc.	462208	CO
CenturyTel of Idaho, Inc.	472225	ID
CenturyTel of Odon, Inc.	320801	IN
CenturyTel of Central Indiana, Inc.	320747	IN
CenturyTel of Central Louisiana, LLC	270423	LA
CenturyTel of North Louisiana, LLC	270436	LA
CenturyTel of East Louisiana, LLC	270440	LA
CenturyTel of Southeast Louisiana, LLC	270424	LA
CenturyTel of Evangeline, LLC	270434	LA
CenturyTel of Southwest Louisiana, LLC	270442	LA
CenturyTel of Northwest Louisiana, Inc.	270431	LA
CenturyTel of Chatham, LLC	270427	LA
CenturyTel of Ringgold, LLC	270439	LA
CenturyTel of Northern Michigan, Inc.	310705	MI
CenturyTel of Upper Michigan, Inc.	310689	MI
CenturyTel of North Mississippi, Inc.	280458	MS
CenturyTel of the Southwest (New Mexico)	492274	NM
CenturyTel of Claiborne, Inc.	290557	TN
CenturyTel of Adamsville, Inc.	290552	TN
CenturyTel of Ooltewah-Collegedale, Inc.	290574	TN
CenturyTel of Port Aransas, Inc.	442117	TX
CenturyTel of Lake Dallas, Inc.	442101	TX

FOOTNOTES:		
CenturyTel of Southern Wisconsin, LLC	330931	WI
CenturyTel of Fairwater-Brandon-Alto, LLC	330877	WI
CenturyTel of Forestville, LLC	330884	WI
CenturyTel of Larsen-Readfield, LLC	330898	WI
CenturyTel of Northwest Wisconsin, LLC	330950	WI
CenturyTel of Northern Wisconsin, LLC	330956	WI
Gulf Telephone Company	250298	AL
Coastal Utilities company	220356	GA
Gallatin River Communications, LLC	341057	IL
Mebtel, Inc. (Mebane/Milton/Gatewood)	230485	NC
CenturyTel of Eagle, Inc.	462185	CO
CenturyTel of the Gem State (Idaho)	472223	ID
CenturyTel of Minnesota, Inc.	361445	MN
CenturyTel of Montana, Inc.	482249	MT
CenturyTel of the Gem State (Nevada)	552223	NV
CenturyTel of Oregon, Inc.	532395	OR
CenturyTel of San Marcos, Inc.	442140	TX
CenturyTel of Washington, Inc.	522408	WA
CenturyTel of Inter-Island, Inc.	522422	WA
CenturyTel of Cowiche, Inc.	522410	WA
CenturyTel of Monroe County, LLC	330913	WI
CenturyTel of the Midwest-Kendall, LLC	330924	WI
CenturyTel of the Midwest-Wisconsin	330922	WI
CenturyTel of Wyoming, Inc.	512299	WY
United of Florida	210341	FL
UNITED TELEPHONE CO. OF INDIANA, INC.	320832	IN
UNITED TELEPHONE CO. OF KANSAS	411957	KS
EMBARQ - MINNESOTA	361456	MN
EMBARQ MISSOURI, INC	421957	MO
CENTRAL TEL. CO. OF NC	230471	NC
CAROLINA TELEPHONE AND TELEGRAPH, LLC	230470	NC
UNITED TELEPHONE CO. OF THE WEST - NEBRASKA	371595	NE
UNITED TELEPHONE OF NEW JERSEY, INC.	160138	NJ
CENTRAL TELEPHONE CO. - NEVADA	552348	NV
UNITED TELEPHONE CO. OF OHIO	300661	OH
UNITED TELEPHONE CO. OF THE NORTHWEST - OREGON	532400	OR
UNITED TELEPHONE OF PENNSYLVANIA	170209	PA
UNITED TEL. CO. OF THE CAROLINAS-SO. CAROLINA	240506	SC
UNITED TELEPHONE - SOUTHEAST, INC - TENNESSEE	290567	TN
CENTRAL TELEPHONE CO. OF TEXAS	442114	TX
UNITED TELEPHONE CO. OF TEXAS, INC.	442084	TX
CENTRAL TEL. CO. OF VIRGINIA	190254	VA
UNITED TELEPHONE - SOUTHEAST, INC - VIRGINIA	190567	VA
UNITED TELEPHONE CO. OF THE NORTHWEST - WASHINGTON	522400	WA
UNITED TELEPHONE CO. OF THE WEST - WYOMING	511595	WY
AZ Qwest	455101	AZ

FOOTNOTES:		
CO El Paso	462187	CO
CO Qwest	465102	CO
IA Qwest	355141	IA
ID Qwest North	475103	ID
ID Qwest South	475162	ID
MN Qwest	365142	MN
MT Qwest	485104	MT
ND Qwest	385144	ND
NE Qwest	375143	NE
NM Qwest	495105	NM
OR Qwest	535163	OR
SD Qwest	395145	SD
UT Qwest	505107	UT
WA Qwest	525161	WA
WY Qwest	515108	WY

