

Filing Date (enter w/leading '):
Holding Company:
Filing Name:

06/18/2012
CenturyLink Operating Companies with Qwest (CenturyLink)
2012 Annual Filing Rate Ceiling TRP Form

REDACTED – FOR PUBLIC INSPECTION

| Study Area | | EXCHANGES | Rate Ceiling Component Charge | | | | |
|------------|--------|---------------------------------------|---|------------------------|------------------------|------------|----------------|
| | | | Res / NP / BRI | SLB | RESIDENCE / NP / BRI / | Mandatory | |
| | | | Tariff Period | Tariff Period | Stand-alone | Mandatory | Zone |
| | | | <u>Projected Lines</u> | <u>Projected Lines</u> | <u>R1 rate</u> | <u>EAS</u> | <u>Charges</u> |
| | | CenturyTel of Northern Alabama (T801) |  | | | | |
| AL: AL | 259789 | Alberta | | | | | |
| AL: AL | 259789 | Aliceville | | | | | |
| AL: AL | 259789 | Ashland | | | | | |
| AL: AL | 259789 | Bayou La Batre | | | | | |
| AL: AL | 259789 | Berry | | | | | |
| AL: AL | 259789 | Brilliant | | | | | |
| AL: AL | 259789 | Carrollton | | | | | |
| AL: AL | 259789 | Chulafinne | | | | | |
| AL: AL | 259789 | Coffeeville | | | | | |
| AL: AL | 259789 | Dauphin Island | | | | | |
| AL: AL | 259789 | Delta | | | | | |
| AL: AL | 259789 | Detroit | | | | | |
| AL: AL | 259789 | Double Springs | | | | | |
| AL: AL | 259789 | Ethelsville | | | | | |
| AL: AL | 259789 | Falkville | | | | | |
| AL: AL | 259789 | Fayette | | | | | |
| AL: AL | 259789 | Fowl River | | | | | |
| AL: AL | 259789 | Gordo | | | | | |
| AL: AL | 259789 | Grand Bay | | | | | |
| AL: AL | 259789 | Guin | | | | | |
| AL: AL | 259789 | Hackleburg | | | | | |
| AL: AL | 259789 | Haleyville | | | | | |
| AL: AL | 259789 | Hamilton | | | | | |
| AL: AL | 259789 | Heflin | | | | | |
| AL: AL | 259789 | Irvington | | | | | |
| AL: AL | 259789 | Jemison | | | | | |
| AL: AL | 259789 | Lecta | | | | | |
| AL: AL | 259789 | Lincoln | | | | | |
| AL: AL | 259789 | Lineville | | | | | |
| AL: AL | 259789 | Massey | | | | | |
| AL: AL | 259789 | Mentone | | | | | |
| AL: AL | 259789 | Morrisons Cross Roads | | | | | |
| AL: AL | 259789 | Notasulga | | | | | |
| AL: AL | 259789 | Oden Ridge | | | | | |
| AL: AL | 259789 | Orrville | | | | | |
| AL: AL | 259789 | Panola | | | | | |
| AL: AL | 259789 | Pell City | | | | | |
| AL: AL | 259789 | Phil Campbell | | | | | |
| AL: AL | 259789 | Pine Hill | | | | | |
| AL: AL | 259789 | Reform | | | | | |
| AL: AL | 259789 | Rockford | | | | | |
| AL: AL | 259789 | Sulligent | | | | | |
| AL: AL | 259789 | Tallassee | | | | | |
| AL: AL | 259789 | Thorsby | | | | | |
| AL: AL | 259789 | Trussville | | | | | |
| AL: AL | 259789 | Valley Head | | | | | |
| AL: AL | 259789 | Vernon | | | | | |
| AL: AL | 259789 | Wadley | | | | | |

AL: AL 259789 Wedowee
AL: AL 259789 Winfield
AL: AL 259789 Woodland
CenturyTel of Southern Alabama (T802)

AL: AL 259788 Abbeville
AL: AL 259788 Andalusia
AL: AL 259788 Ariton
AL: AL 259788 Banks
AL: AL 259788 Brantley
AL: AL 259788 Brundidge
AL: AL 259788 Clio
AL: AL 259788 Columbia
AL: AL 259788 Daleville
AL: AL 259788 Dothan Main 1
AL: AL 259788 Dothan Main 2
AL: AL 259788 Dozier
AL: AL 259788 Echo
AL: AL 259788 Elba
AL: AL 259788 Enterprise
AL: AL 259788 Forest Home
AL: AL 259788 Gantt
AL: AL 259788 Geneva
AL: AL 259788 Georgiana
AL: AL 259788 Greenville
AL: AL 259788 Hartford
AL: AL 259788 Headland
AL: AL 259788 Kinston
AL: AL 259788 Louisville
AL: AL 259788 Luverne
AL: AL 259788 McKenzie
AL: AL 259788 Midland City
AL: AL 259788 New Brockton
AL: AL 259788 Newton
AL: AL 259788 Newville
AL: AL 259788 Opp
AL: AL 259788 Ozark
AL: AL 259788 Red Level
AL: AL 259788 Samson
AL: AL 259788 Scottsboro
AL: AL 259788 Section
AL: AL 259788 Skyline
AL: AL 259788 Slocomb
AL: AL 259788 Wicksburg

Gulf Telephone Company (T821)
AL: AL 250298 Bon Secour
AL: AL 250298 Elberta
AL: AL 250298 Foley
AL: AL 250298 Ft. Morgan
AL: AL 250298 Gulf Shores
AL: AL 250298 Lillian
AL: AL 250298 Loxley
AL: AL 250298 Magnolia Springs
AL: AL 250298 Marlow
AL: AL 250298 Orange Beach
AL: AL 250298 Robertsdale
AL: AL 250298 Seminole
AL: AL 250298 Summerdale



ARC-CAF-1

es Calculation (51.915(b)(11))
SLB (excluding Lifeline)

| | | | | | MULTI-LINE BUSINESS | | RESIDENCE / NP |
|------------|-------------|------------|------------|------------|---------------------|------------------------|----------------|
| | | | | | | | Lifel |
| | | | | | | | MAX Curr Yr |
| | | | | | | | Res/NP/BRI |
| | | | | | | | ARC Rate |
| State | | | State | Federal | Total Rate | Tariff Period | |
| <u>SLC</u> | <u>E911</u> | <u>TRS</u> | <u>USF</u> | <u>SLC</u> | <u>Ceiling</u> | <u>Projected Lines</u> | <u>SLC-MLB</u> |
| | | | | | <u>Comp. Chgs</u> | | |
| | | | | | 26.76 | | 0.50 |
| | | | | | 26.53 | | 0.50 |
| | | | | | 27.01 | | 0.50 |
| | | | | | 29.9 | | 0.10 |
| | | | | | 26.43 | | 0.50 |
| | | | | | 26.43 | | 0.50 |
| | | | | | 26.53 | | 0.50 |
| | | | | | 27.28 | | 0.50 |
| | | | | | 26.63 | | 0.50 |
| | | | | | 29.9 | | 0.10 |
| | | | | | 27.88 | | 0.50 |
| | | | | | 26.43 | | 0.50 |
| | | | | | 26.21 | | 0.50 |
| | | | | | 26.53 | | 0.50 |
| | | | | | 26.03 | | 0.50 |
| | | | | | 26.43 | | 0.50 |
| | | | | | 29.9 | | 0.10 |
| | | | | | 26.53 | | 0.50 |
| | | | | | 29.9 | | 0.10 |
| | | | | | 26.43 | | 0.50 |
| | | | | | 26.43 | | 0.50 |
| | | | | | 26.43 | | 0.50 |
| | | | | | 26.43 | | 0.50 |
| | | | | | 27.28 | | 0.50 |
| | | | | | 29.9 | | 0.10 |
| | | | | | 26.44 | | 0.50 |
| | | | | | 25.15 | | 0.50 |
| | | | | | 27.28 | | 0.50 |
| | | | | | 27.88 | | 0.50 |
| | | | | | 26.21 | | 0.50 |
| | | | | | 26.45 | | 0.50 |
| | | | | | 27.88 | | 0.50 |
| | | | | | 25.53 | | 0.50 |
| | | | | | 26.03 | | 0.50 |
| | | | | | 24.78 | | 0.50 |
| | | | | | 26.53 | | 0.50 |
| | | | | | 24.84 | | 0.50 |
| | | | | | 26.43 | | 0.50 |
| | | | | | 26.76 | | 0.50 |
| | | | | | 26.53 | | 0.50 |
| | | | | | 25.53 | | 0.50 |
| | | | | | 25.53 | | 0.50 |
| | | | | | 25.53 | | 0.50 |
| | | | | | 26.68 | | 0.50 |
| | | | | | 31.81 | | 0.00 |
| | | | | | 26.45 | | 0.50 |
| | | | | | 25.53 | | 0.50 |
| | | | | | 27.88 | | 0.50 |

REDACTED – FOR PUBLIC INSPECTION

| | | | |
|--|-------|--|------|
| | 27.88 | | 0.50 |
| | 26.43 | | 0.50 |
| | 27.88 | | 0.50 |
| | 26.63 | | 0.50 |
| | 25.48 | | 0.50 |
| | 26.63 | | 0.50 |
| | 25.2 | | 0.50 |
| | 26.2 | | 0.50 |
| | 26.63 | | 0.50 |
| | 26.63 | | 0.50 |
| | 25.7 | | 0.50 |
| | 26.63 | | 0.50 |
| | 26.63 | | 0.50 |
| | 25.7 | | 0.50 |
| | 26.2 | | 0.50 |
| | 26.63 | | 0.50 |
| | 25.48 | | 0.50 |
| | 26.63 | | 0.50 |
| | 26.93 | | 0.50 |
| | 25.48 | | 0.50 |
| | 25.7 | | 0.50 |
| | 26.6 | | 0.50 |
| | 26.6 | | 0.50 |
| | 25.7 | | 0.50 |
| | 26.63 | | 0.50 |
| | 25.7 | | 0.50 |
| | 25.45 | | 0.50 |
| | 26.2 | | 0.50 |
| | 26.6 | | 0.50 |
| | 26.63 | | 0.50 |
| | 25.45 | | 0.50 |
| | 26.63 | | 0.50 |
| | 26.63 | | 0.50 |
| | 25.7 | | 0.50 |
| | 26.63 | | 0.50 |
| | 25.95 | | 0.50 |
| | 25.7 | | 0.50 |
| | 24.69 | | 0.50 |
| | 24.69 | | 0.50 |
| | 24.69 | | 0.50 |
| | 25.7 | | 0.50 |
| | 25.7 | | 0.50 |
| | 25.12 | | 0.50 |
| | 25.12 | | 0.50 |
| | 25.12 | | 0.50 |
| | 25.12 | | 0.50 |
| | 25.12 | | 0.50 |
| | 25.12 | | 0.50 |
| | 25.12 | | 0.50 |
| | 25.12 | | 0.50 |
| | 25.12 | | 0.50 |
| | 25.12 | | 0.50 |
| | 25.12 | | 0.50 |
| | 25.12 | | 0.50 |



/ BRI (excluding
line)

MULTI-LINE BUSINESS

MAX Curr Yr
ARC Rev

MAX Curr Yr
MLB
ARC Rate

MAX Curr Yr
ARC Rev[illegible]

| | | | |
|--|----|------|--|
| | \$ | 1.00 | |
| | \$ | 1.00 | |
| | \$ | 1.00 | |

[illegible][illegible]

Filing Date (enter w/leading '):
Holding Company:
Filing Name:

06/18/2012
CenturyLink Operating Companies with Qwest (CenturyLink)
2012 Annual Filing Rate Ceiling TRP Form

REDACTED – FOR PUBLIC INSPECTION

| Study Area | | Rate Ceiling Component Charge | | | | |
|---------------------|---------------------|-------------------------------|------------------------|------------------------|------------|----------------|
| EXCHANGES | | Res / NP / BRI | SLB | RESIDENCE / NP / BRI / | Mandatory | |
| | | Tariff Period | Tariff Period | Stand-alone | Mandatory | Zone |
| | | <u>Projected Lines</u> | <u>Projected Lines</u> | <u>R1 rate</u> | <u>EAS</u> | <u>Charges</u> |
| QWEST CORP- Arizona | | | | | | |
| AZ: AZ | 455101 ASH FORK | | | | | |
| AZ: AZ | 455101 BENSON | | | | | |
| AZ: AZ | 455101 BISBEE | | | | | |
| AZ: AZ | 455101 CAMP VERDE | | | | | |
| AZ: AZ | 455101 CASA GRANDE | | | | | |
| AZ: AZ | 455101 CHINO VALLEY | | | | | |
| AZ: AZ | 455101 COOLIDGE | | | | | |
| AZ: AZ | 455101 CORONADO | | | | | |
| AZ: AZ | 455101 COTTONWOOD | | | | | |
| AZ: AZ | 455101 DOUGLAS | | | | | |
| AZ: AZ | 455101 ELOY | | | | | |
| AZ: AZ | 455101 FLAGSTAFF | | | | | |
| AZ: AZ | 455101 FLORENCE | | | | | |
| AZ: AZ | 455101 GILA BEND | | | | | |
| AZ: AZ | 455101 GLOBE | | | | | |
| AZ: AZ | 455101 GRAND CANYON | | | | | |
| AZ: AZ | 455101 GREEN VALLEY | | | | | |
| AZ: AZ | 455101 HAYDEN | | | | | |
| AZ: AZ | 455101 HUMBOLDT | | | | | |
| AZ: AZ | 455101 JOSEPH CITY | | | | | |
| AZ: AZ | 455101 MARANA | | | | | |
| AZ: AZ | 455101 MARICOPA | | | | | |
| AZ: AZ | 455101 MIAMI | | | | | |
| AZ: AZ | 455101 MUNDS PARK | | | | | |
| AZ: AZ | 455101 NOGALES | | | | | |
| AZ: AZ | 455101 PAGE | | | | | |
| AZ: AZ | 455101 PATAGONIA | | | | | |
| AZ: AZ | 455101 PAYSON | | | | | |
| AZ: AZ | 455101 PHOENIX | | | | | |
| AZ: AZ | 455101 PIMA | | | | | |
| AZ: AZ | 455101 PRESCOTT | | | | | |
| AZ: AZ | 455101 SAFFORD | | | | | |
| AZ: AZ | 455101 SAN MANUEL | | | | | |
| AZ: AZ | 455101 SEDONA | | | | | |
| AZ: AZ | 455101 SIERRA VISTA | | | | | |
| AZ: AZ | 455101 SUPERIOR | | | | | |
| AZ: AZ | 455101 TOMBSTONE | | | | | |
| AZ: AZ | 455101 TUBAC | | | | | |
| AZ: AZ | 455101 TUCSON | | | | | |
| AZ: AZ | 455101 VAIL | | | | | |
| AZ: AZ | 455101 WELLTON | | | | | |
| AZ: AZ | 455101 WHITLOW | | | | | |
| AZ: AZ | 455101 WICKENBURG | | | | | |
| AZ: AZ | 455101 WILLCOX | | | | | |
| AZ: AZ | 455101 WILLIAMS | | | | | |
| AZ: AZ | 455101 WINSLOW | | | | | |
| AZ: AZ | 455101 YARNELL | | | | | |
| AZ: AZ | 455101 YUMA | | | | | |



| ARC-CAF-1 | |
|---|---------------------------|
| MULTI-LINE BUSINESS | |
| Tariff Period <u>Projected Lines</u> | Federal <u>SLC-MLB</u> |
| | |

[illegible]



/ BRI (excluding
line)

MULTI-LINE BUSINESS

MAX Curr Yr

MAX Curr Yr
ARC Rev

MLB
ARC Rate

MAX Curr Yr
ARC Rev[illegible]

Filing Date (enter w/leading '):
Holding Company:
Filing Name:


06/18/2012
CenturyLink Operating Companies with Qwest (CenturyLink]
2012 Annual Filing Rate Ceiling TRP Form

REDACTED – FOR PUBLIC INSPECTION


| Study Area | | EXCHANGES | Rate Ceiling Component Charge | | | | |
|------------|--------|---|-------------------------------|------------------------|------------------------|------------|----------------|
| | | | Res / NP / BRI | SLB | RESIDENCE / NP / BRI / | | |
| | | | Tariff Period | Tariff Period | Stand-alone | Mandatory | Zone |
| | | | <u>Projected Lines</u> | <u>Projected Lines</u> | <u>R1 rate</u> | <u>EAS</u> | <u>Charges</u> |
| | | CenturyTel of Mountain Home Arkanss (T039) | | | | | |
| AR: AR | 401711 | Gamaliel | | | | | |
| AR: AR | 401711 | Henderson | | | | | |
| AR: AR | 401711 | Lakeview | | | | | |
| AR: AR | 401711 | Mallard Point | | | | | |
| AR: AR | 401711 | Midway | | | | | |
| AR: AR | 401711 | Mountain Home | | | | | |
| AR: AR | 401711 | Norfolk | | | | | |
| AR: AR | 401711 | Tracy Ferry | | | | | |
| AR: AR | 401711 | Whiteville | | | | | |
| | | CenturyTel of Arkanss (T044) | | | | | |
| AR: AR | 401705 | Ash Flat | | | | | |
| AR: AR | 401705 | Calico Rock | | | | | |
| AR: AR | 401705 | Cherokee Village | | | | | |
| AR: AR | 401705 | Evening Shade | | | | | |
| AR: AR | 401705 | Franklin | | | | | |
| AR: AR | 401705 | Hardy | | | | | |
| AR: AR | 401705 | Horseshoe Bend | | | | | |
| AR: AR | 401705 | Melbourne | | | | | |
| AR: AR | 401705 | Mt. Pleasant | | | | | |
| AR: AR | 401705 | Oxford | | | | | |
| AR: AR | 401705 | Salem | | | | | |
| AR: AR | 401705 | Viola | | | | | |
| AR: AR | 401705 | Williford | | | | | |
| | | CenturyTel of South Arkanss (T049) | | | | | |
| AR: AR | 401727 | Dodge City, AR | | | | | |
| AR: AR | 401727 | Dodge City, LA | | | | | |
| AR: AR | 401727 | Junction City, AR | | | | | |
| AR: AR | 401727 | Junction City, LA | | | | | |
| | | CenturyTel of Redfield (T087) | | | | | |
| AR: AR | 401720 | Redfield | | | | | |
| | | CenturyTel of Northwest Arkanss (T090 CenturyTel of Russelville] | | | | | |
| AR: AR | 401142 | Alma | | | | | |
| AR: AR | 401142 | Altus | | | | | |
| AR: AR | 401142 | Atkins | | | | | |
| AR: AR | 401142 | Bald Knob | | | | | |
| AR: AR | 401142 | Boles | | | | | |
| AR: AR | 401142 | Booneville | | | | | |
| AR: AR | 401142 | Centerton | | | | | |
| AR: AR | 401142 | Centerville | | | | | |
| AR: AR | 401142 | Charleston | | | | | |
| AR: AR | 401142 | Clarksville | | | | | |
| AR: AR | 401142 | Colcord, OK | | | | | |
| AR: AR | 401142 | Dardanelle | | | | | |
| AR: AR | 401142 | Dover | | | | | |

| | | | |
|---|--------|------------------|--|
| AR: AR | 401142 | Dumas | |
| AR: AR | 401142 | Elm Springs | |
| AR: AR | 401142 | Garfield | |
| AR: AR | 401142 | Gateway | |
| AR: AR | 401142 | Gentry | |
| AR: AR | 401142 | Gould | |
| AR: AR | 401142 | Greenwood | |
| AR: AR | 401142 | Hackett | |
| AR: AR | 401142 | Hartman | |
| AR: AR | 401142 | Hector | |
| AR: AR | 401142 | Jacket, MO | |
| AR: AR | 401142 | Lamar | |
| AR: AR | 401142 | London | |
| AR: AR | 401142 | Mansfield | |
| AR: AR | 401142 | Maysville | |
| AR: AR | 401142 | Midland | |
| AR: AR | 401142 | Mountainburg | |
| AR: AR | 401142 | Ozark | |
| AR: AR | 401142 | Paris | |
| AR: AR | 401142 | Pea Ridge | |
| AR: AR | 401142 | Pleasant Plains | |
| AR: AR | 401142 | Ratcliff | |
| AR: AR | 401142 | Russellville | |
| AR: AR | 401142 | Salus | |
| AR: AR | 401142 | Scranton | |
| AR: AR | 401142 | Seligman, MO | |
| AR: AR | 401142 | Star City | |
| AR: AR | 401142 | Subiaco | |
| AR: AR | 401142 | Sulpher Springs | |
| AR: AR | 401142 | Tillar | |
| AR: AR | 401142 | W. Maysville, OK | |
| AR: AR | 401142 | Waldron | |
| AR: AR | 401142 | Winslow | |
| | | | |
| CenturyTel of Northwest Arkanss (T091 CenturyTel of Siloam Springs) | | | |
| AR: AR | 401143 | Bay | |
| AR: AR | 401143 | Caraway | |
| AR: AR | 401143 | Clarendon | |
| AR: AR | 401143 | Holly Grove | |
| AR: AR | 401143 | Lake City | |
| AR: AR | 401143 | Leachville | |
| AR: AR | 401143 | Manila | |
| AR: AR | 401143 | Monette | |
| AR: AR | 401143 | Siloam Springs | |
| AR: AR | 401143 | Trumann | |
| | | | |
| CenturyTel of Central Arkanss (T093 CenturyTel of Mammoth Springs) | | | |
| AR: AR | 401144 | Mammoth Springs | |
| | | | |
| CenturyTel of Central Arkanss (T094 CenturyTel of Jacksonville) | | | |
| AR: AR | 401144 | Almyra | |
| AR: AR | 401144 | Augusta | |
| AR: AR | 401144 | Biggers-Reyno | |
| AR: AR | 401144 | Blevins | |
| AR: AR | 401144 | Blooming Grove | |
| AR: AR | 401144 | Bradford | |
| AR: AR | 401144 | Cabot | |
| AR: AR | 401144 | Carlisle | |
| AR: AR | 401144 | Carryville | |


| | | |
|--------|--------|-----------------|
| AR: AR | 401144 | Corning |
| AR: AR | 401144 | Cotton Plant |
| AR: AR | 401144 | Coy-Humnoke |
| AR: AR | 401144 | De Valls Bluff |
| AR: AR | 401144 | De Witt |
| AR: AR | 401144 | Delaplaine |
| AR: AR | 401144 | Des Arc |
| AR: AR | 401144 | England |
| AR: AR | 401144 | Gillett |
| AR: AR | 401144 | Griffithville |
| AR: AR | 401144 | Hazan |
| AR: AR | 401144 | Hickory Plans |
| AR: AR | 401144 | Humphrey |
| AR: AR | 401144 | Imboden |
| AR: AR | 401144 | Jacksonville |
| AR: AR | 401144 | Jesup |
| AR: AR | 401144 | Judsonia |
| AR: AR | 401144 | Kensett |
| AR: AR | 401144 | Knobl-McDouglas |
| AR: AR | 401144 | Leonard |
| AR: AR | 401144 | Little Rock AFB |
| AR: AR | 401144 | Marmaduke |
| AR: AR | 401144 | Marvell |
| AR: AR | 401144 | Maynard |
| AR: AR | 401144 | McCrary |
| AR: AR | 401144 | McRae |
| AR: AR | 401144 | Piggott |
| AR: AR | 401144 | Pocahontas |
| AR: AR | 401144 | Pollard |
| AR: AR | 401144 | Prescott |
| AR: AR | 401144 | Rector |
| AR: AR | 401144 | Roe-Ulm |
| AR: AR | 401144 | Rosston-Wtrlo |
| AR: AR | 401144 | St. Charles |
| AR: AR | 401144 | Stuttgart |
| AR: AR | 401144 | Success |
| AR: AR | 401144 | Taylor |
| AR: AR | 401144 | Waldo |
| AR: AR | 401144 | Wheatley |



| | | | |
|--|-------|--|------|
| | 18.09 | | 0.50 |
| | 22.53 | | 0.50 |
| | 20.34 | | 0.50 |
| | 20.34 | | 0.50 |
| | 20.34 | | 0.50 |
| | 18.09 | | 0.50 |
| | 20.34 | | 0.50 |
| | 21.98 | | 0.50 |
| | 21.03 | | 0.50 |
| | 23.57 | | 0.50 |
| | 18.44 | | 0.50 |
| | 21.03 | | 0.50 |
| | 23.57 | | 0.50 |
| | 18.09 | | 0.50 |
| | 18.09 | | 0.50 |
| | 20.34 | | 0.50 |
| | 18.09 | | 0.50 |
| | 20.34 | | 0.50 |
| | 20.34 | | 0.50 |
| | 20.34 | | 0.50 |
| | 18.09 | | 0.50 |
| | 21.98 | | 0.50 |
| | 21.03 | | 0.50 |
| | 21.03 | | 0.50 |
| | 21.03 | | 0.50 |
| | 18.44 | | 0.50 |
| | 18.09 | | 0.50 |
| | 21.03 | | 0.50 |
| | 18.09 | | 0.50 |
| | 18.09 | | 0.50 |
| | 21.46 | | 0.50 |
| | 21.24 | | 0.50 |
| | 18.09 | | 0.50 |
| | 18.09 | | 0.50 |
| | 18.09 | | 0.50 |
| | 18.63 | | 0.50 |
| | 18.63 | | 0.50 |
| | 18.09 | | 0.50 |
| | 18.09 | | 0.50 |
| | 18.09 | | 0.50 |
| | 18.09 | | 0.50 |
| | 18.09 | | 0.50 |
| | 18.09 | | 0.50 |
| | 15.25 | | 0.50 |
| | 29.95 | | 0.05 |
| | 30.01 | | 0.00 |
| | 29.94 | | 0.06 |
| | 24.88 | | 0.50 |
| | 28.52 | | 0.50 |
| | 24.88 | | 0.50 |
| | 27.28 | | 0.50 |
| | 25.59 | | 0.50 |
| | 28.52 | | 0.50 |



28.9
26.08
29.06
26.08
29.95
28.9
29.96
29.06
29.95
28.52
26.08
29.96
29.95
29.55
32.8
28.52
24.88
28.9
28.9
28.52
32.8
28.52
24.88
29.94
29.96
24.88
28.52
31.79
28.52
26.08
28.52
29.95
26.08
29.95
31.63
28.9
24.88
24.88
24.88



0.50
0.50
0.50
0.50
0.05
0.50
0.04
0.50
0.05
0.50
0.50
0.04
0.05
0.45
0.00
0.50
0.50
0.50
0.50
0.00
0.50
0.50
0.06
0.04
0.50
0.50
0.00
0.50
0.50
0.05
0.50
0.05
0.00
0.50
0.50
0.50
0.50

/ BRI (excluding
line)

MULTI-LINE BUSINESS

MAX Curr Yr
ARC Rev

MAX Curr Yr

MLB
ARC Rate

MAX Curr Yr
ARC Rev[illegible][illegible]

| | |
|----|------|
| \$ | 1.00 |
| \$ | 1.00 |
| \$ | 1.00 |
| \$ | 1.00 |

\$ 1.00

[illegible]

[illegible]

Filing Date (enter w/leading '):
Holding Company:
Filing Name:

06/18/2012
CenturyLink Operating Companies with Qwest (CenturyLink]
2012 Annual Filing Rate Ceiling TRP Form

REDACTED – FOR PUBLIC INSPECTION


| Study Area | | EXCHANGES | Rate Ceiling Component Charge | | | | |
|------------|--------|---------------------------------|-------------------------------|------------------------|------------------------|------------|----------------|
| | | | Res / NP / BRI | SLB | RESIDENCE / NP / BRI / | Mandatory | |
| | | | Tariff Period | Tariff Period | Stand-alone | Mandatory | Zone |
| | | | <u>Projected Lines</u> | <u>Projected Lines</u> | <u>R1 rate</u> | <u>EAS</u> | <u>Charges</u> |
| | | CenturyTel of Colorado (T110) | | | | | |
| CO: CO | 462208 | Allison | | | | | |
| CO: CO | 462208 | Marvel | | | | | |
| CO: CO | 462208 | Pagosa Springs | | | | | |
| CO: CO | 462208 | Pagosa West | | | | | |
| | | CenturyTel of Eagle, Inc (T149) | | | | | |
| CO: CO | 462185 | Akron | | | | | |
| CO: CO | 462185 | Antonito | | | | | |
| CO: CO | 462185 | Branson | | | | | |
| CO: CO | 462185 | Bristol Granada | | | | | |
| CO: CO | 462185 | Burlington | | | | | |
| CO: CO | 462185 | Campo | | | | | |
| CO: CO | 462185 | Center | | | | | |
| CO: CO | 462185 | Cheraw | | | | | |
| CO: CO | 462185 | Cheyenne Wells | | | | | |
| CO: CO | 462185 | Collbran | | | | | |
| CO: CO | 462185 | Creede | | | | | |
| CO: CO | 462185 | Dinosaur | | | | | |
| CO: CO | 462185 | Dolores | | | | | |
| CO: CO | 462185 | Dove Creek | | | | | |
| CO: CO | 462185 | Eagle | | | | | |
| CO: CO | 462185 | Edwards | | | | | |
| CO: CO | 462185 | Fowler | | | | | |
| CO: CO | 462185 | Gardner | | | | | |
| CO: CO | 462185 | Gypsum | | | | | |
| CO: CO | 462185 | Holly | | | | | |
| CO: CO | 462185 | Howard | | | | | |
| CO: CO | 462185 | Ignacio | | | | | |
| CO: CO | 462185 | LaJara | | | | | |
| CO: CO | 462185 | LaJunta | | | | | |
| CO: CO | 462185 | Lake City | | | | | |
| CO: CO | 462185 | Lake George | | | | | |
| CO: CO | 462185 | Lamar | | | | | |
| CO: CO | 462185 | Las Animas | | | | | |
| CO: CO | 462185 | LaVeta | | | | | |
| CO: CO | 462185 | Manassa | | | | | |
| CO: CO | 462185 | Manzanola | | | | | |
| CO: CO | 462185 | Maybell | | | | | |
| CO: CO | 462185 | McCoy | | | | | |
| CO: CO | 462185 | Mesa | | | | | |
| CO: CO | 462185 | Norwood | | | | | |
| CO: CO | 462185 | Ordway | | | | | |
| CO: CO | 462185 | Otis | | | | | |
| CO: CO | 462185 | Pike Trails | | | | | |
| CO: CO | 462185 | Rangely | | | | | |
| CO: CO | 462185 | Red Feather Lake | | | | | |
| CO: CO | 462185 | Rocky Ford | | | | | |
| CO: CO | 462185 | Saguache | | | | | |

| | | |
|--------|--------|-------------|
| CO: CO | 462185 | San Luis |
| CO: CO | 462185 | Springfield |
| CO: CO | 462185 | Stratton |
| CO: CO | 462185 | Two Buttes |
| CO: CO | 462185 | Walden |
| CO: CO | 462185 | Walsh |
| CO: CO | 462185 | Westcliffe |
| CO: CO | 462185 | Weston |
| CO: CO | 462185 | Wiley |
| CO: CO | 462185 | Wray |
| CO: CO | 462185 | Yuma |

QWEST CORP-CO

| | | |
|--------|--------|-------------------|
| CO: CO | 462187 | EL PASO |
| CO: CO | 465102 | AGUILAR |
| CO: CO | 465102 | ALAMOSA |
| CO: CO | 465102 | ALLENS PARK |
| CO: CO | 465102 | ASPEN |
| CO: CO | 465102 | AURORA |
| CO: CO | 465102 | BAILEY |
| CO: CO | 465102 | BASALT |
| CO: CO | 465102 | BAYFIELD |
| CO: CO | 465102 | BERTHOUD |
| CO: CO | 465102 | BOULDER |
| CO: CO | 465102 | BRECKENRIDGE |
| CO: CO | 465102 | BRIGHTON |
| CO: CO | 465102 | BROOMFIELD |
| CO: CO | 465102 | BRUSH |
| CO: CO | 465102 | BUENA VISTA |
| CO: CO | 465102 | CALHAN |
| CO: CO | 465102 | CANON CITY |
| CO: CO | 465102 | CARBONDALE |
| CO: CO | 465102 | CASTLE ROCK |
| CO: CO | 465102 | CENTRAL CITY |
| CO: CO | 465102 | COAL CREEK CANYON |
| CO: CO | 465102 | COLORADO SPRINGS |
| CO: CO | 465102 | CORTEZ |
| CO: CO | 465102 | CRAIG |
| CO: CO | 465102 | CRESTED BUTTE |
| CO: CO | 465102 | CRIPPLE CREEK |
| CO: CO | 465102 | DEBEQUE |
| CO: CO | 465102 | DECKERS |
| CO: CO | 465102 | DEL NORTE |
| CO: CO | 465102 | DELTA |
| CO: CO | 465102 | DENVER |
| CO: CO | 465102 | DILLON |
| CO: CO | 465102 | DURANGO |
| CO: CO | 465102 | EATON-AULT |
| CO: CO | 465102 | ELBERT |
| CO: CO | 465102 | ELIZABETH |
| CO: CO | 465102 | ERIE |
| CO: CO | 465102 | ESTES PARK |
| CO: CO | 465102 | EVERGREEN |
| CO: CO | 465102 | FAIRPLAY |
| CO: CO | 465102 | FLORENCE |
| CO: CO | 465102 | FORT COLLINS |
| CO: CO | 465102 | FORT LUPTON |
| CO: CO | 465102 | FORT MORGAN |
| CO: CO | 465102 | FRASER |

| | | |
|--------|--------|---------------------|
| CO: CO | 465102 | FREDERICK |
| CO: CO | 465102 | FRUITA |
| CO: CO | 465102 | GEORGETOWN |
| CO: CO | 465102 | GILCREST |
| CO: CO | 465102 | GLENWOOD SPRINGS |
| CO: CO | 465102 | GRANBY |
| CO: CO | 465102 | GRAND JUNCTION |
| CO: CO | 465102 | GRAND LAKE |
| CO: CO | 465102 | GREELEY |
| CO: CO | 465102 | GUNNISON |
| CO: CO | 465102 | HAYDEN |
| CO: CO | 465102 | HILLROSE |
| CO: CO | 465102 | HOT SULPHUR SPRINGS |
| CO: CO | 465102 | HUDSON |
| CO: CO | 465102 | IDAHO SPRINGS |
| CO: CO | 465102 | JOHNSTOWN |
| CO: CO | 465102 | JULESBURG |
| CO: CO | 465102 | KEENESBURG |
| CO: CO | 465102 | KIOWA |
| CO: CO | 465102 | KREMMLING |
| CO: CO | 465102 | LA SALLE |
| CO: CO | 465102 | LEADVILLE |
| CO: CO | 465102 | LIMON |
| CO: CO | 465102 | LONGMONT |
| CO: CO | 465102 | LOOKOUT MTN GOLDEN |
| CO: CO | 465102 | LOVELAND |
| CO: CO | 465102 | LYONS |
| CO: CO | 465102 | MANCOS |
| CO: CO | 465102 | MEAD |
| CO: CO | 465102 | MEEKER |
| CO: CO | 465102 | MESA VERDE |
| CO: CO | 465102 | MONTE VISTA |
| CO: CO | 465102 | MONTROSE |
| CO: CO | 465102 | MORRISON |
| CO: CO | 465102 | NEDERLAND |
| CO: CO | 465102 | NEW CASTLE |
| CO: CO | 465102 | OAK CREEK |
| CO: CO | 465102 | OLATHE |
| CO: CO | 465102 | OURAY |
| CO: CO | 465102 | PALISADE |
| CO: CO | 465102 | PARACHUTE |
| CO: CO | 465102 | PARKER |
| CO: CO | 465102 | PEYTON |
| CO: CO | 465102 | PLATTEVILLE |
| CO: CO | 465102 | PUEBLO |
| CO: CO | 465102 | RIDGWAY |
| CO: CO | 465102 | RIFLE |
| CO: CO | 465102 | SALIDA |
| CO: CO | 465102 | SILT |
| CO: CO | 465102 | SILVERTON |
| CO: CO | 465102 | STEAMBOAT SPRINGS |
| CO: CO | 465102 | STERLING |
| CO: CO | 465102 | TELLURIDE |
| CO: CO | 465102 | TRINIDAD |
| CO: CO | 465102 | VAIL |
| CO: CO | 465102 | WALSENBURG |
| CO: CO | 465102 | WARD |
| CO: CO | 465102 | WELDONA |
| CO: CO | 465102 | WINDSOR |



CO: CO 465102

YAMPA



ARC-CAF-1

es Calculation (51.915(b)(11))

SLB (excluding Lifeline)

MULTI-LINE BUSINESS

RESIDENCE / NP

Lifel

MAX Curr Yr

Res/NP/BRI

ARC Rate

State

SLC

E911

TRS

State

USF

Federal

SLC

Total Rate

Ceiling

Comp. Chgs

Tariff Period

Projected Lines

Federal

SLC-MLB

19.24

19.51

19.24

20.06

0.50

0.50

0.50

0.50

23.12

23.12

22.57

23.12

22.57

22.37

22.57

22.57

23.17

22.87

22.87

22.57

22.87

20.52

19.97

19.97

23.12

22.57

20.52

22.57

20.52

22.57

22.37

23.37

20.27

23.12

23.37

23.37

22.57

22.37

22.57

22.57

20.77

23.17

22.57

22.57

23.12

19.97

22.87

23.37

22.57

22.37

0.50

0.50

0.50

0.50

0.50

0.50

0.50

0.50

0.50

0.50

0.50

0.50

0.50

0.50

0.50

0.50

0.50

0.50

0.50

0.50

0.50

0.50

0.50

0.50

0.50

0.50

0.50

0.50

0.50

0.50

0.50

0.50

0.50

0.50

0.50

0.50

0.50

0.50

0.50

0.50

0.50

0.50

| | | | |
|-------|-------|------|------|
| | 22.37 | | 0.50 |
| | 23.37 | | 0.50 |
| | 22.57 | | 0.50 |
| | 22.57 | | 0.50 |
| | 22.57 | | 0.50 |
| | 22.57 | | 0.50 |
| | 22.57 | | 0.50 |
| | 23.12 | | 0.50 |
| | 23.37 | | 0.50 |
| | 22.57 | | 0.50 |
| | 23.12 | | 0.50 |
| | 23.12 | | 0.50 |
| | | | |
| | 22.39 | | 0.50 |
| | 25.61 | | 0.50 |
| | 24.61 | | 0.50 |
| | 24.61 | | 0.50 |
| | 25.36 | | 0.50 |
| | 25.36 | | 0.50 |
| | 25.36 | | 0.50 |
| | 25.36 | | 0.50 |
| | 25.36 | | 0.50 |
| | 24.81 | | 0.50 |
| | 24.61 | | 0.50 |
| | 25.61 | | 0.50 |
| | 24.81 | | 0.50 |
| | 24.81 | | 0.50 |
| | 25.36 | | 0.50 |
| | 25.36 | | 0.50 |
| | 24.81 | | 0.50 |
| | 24.81 | | 0.50 |
| | 25.36 | | 0.50 |
| | 24.81 | | 0.50 |
| | 24.81 | | 0.50 |
| | 24.81 | | 0.50 |
| | 24.81 | | 0.50 |
| | 24.81 | | 0.50 |
| | 25.11 | | 0.50 |
| | 25.36 | | 0.50 |
| | 25.41 | | 0.50 |
| | 24.81 | | 0.50 |
| | 24.61 | | 0.50 |
| | 25.41 | | 0.50 |
| | 24.81 | | 0.50 |
| | 25.61 | | 0.50 |
| | 25.11 | | 0.50 |
| | 24.81 | | 0.50 |
| | 24.81 | | 0.50 |
| | 24.81 | | 0.50 |
| | 24.81 | | 0.50 |
| | 25.61 | | 0.50 |
| | 25.36 | | 0.50 |
| | 25.36 | | 0.50 |
| 25.36 | | 0.50 | |
| 24.81 | | 0.50 | |
| 24.81 | | 0.50 | |
| 24.81 | | 0.50 | |
| 25.61 | | 0.50 | |



25.61



0.50

/ BRI (excluding
line)

MULTI-LINE BUSINESS

MAX Curr Yr
ARC Rev

MAX Curr Yr
MLB
ARC Rate

MAX Curr Yr
ARC Rev

| | | | |
|--|----|------|--|
| | \$ | 1.00 | |
| | \$ | 1.00 | |
| | \$ | 1.00 | |
| | \$ | 1.00 | |

[illegible]

[illegible][illegible]

[illegible]

[REDACTED]

\$

1.00

[REDACTED]

Filing Date (enter w/leading '):

06/18/2012

Holding Company:

CenturyLink Operating Companies with Qwest (CenturyLink]

Filing Name:

2012 Annual Filing Rate Ceiling TRP Form

REDACTED – FOR PUBLIC INSPECTION

| Study Area | | EXCHANGES | Rate Ceiling Component Charge | | | | |
|------------|--------|--|-------------------------------|------------------------|------------------------|------------|----------------|
| | | | Res / NP / BRI | SLB | RESIDENCE / NP / BRI / | | |
| | | | Tariff Period | Tariff Period | Stand-alone | Mandatory | Zone |
| | | | <u>Projected Lines</u> | <u>Projected Lines</u> | <u>R1 rate</u> | <u>EAS</u> | <u>Charges</u> |
| | | Embarq Florida (T863 & T884 & T885 & T886) | | | | | |
| FL: FL | 210341 | Alford | | | | | |
| FL: FL | 210341 | Apopka | | | | | |
| FL: FL | 210341 | Arcadia | | | | | |
| FL: FL | 210341 | Astor | | | | | |
| FL: FL | 210341 | Avon Park | | | | | |
| FL: FL | 210341 | Baker | | | | | |
| FL: FL | 210341 | Bellevue | | | | | |
| FL: FL | 210341 | Beverly Hills | | | | | |
| FL: FL | 210341 | Boca Grande | | | | | |
| FL: FL | 210341 | Bonifay | | | | | |
| FL: FL | 210341 | Bonita Springs | | | | | |
| FL: FL | 210341 | Bowling Green | | | | | |
| FL: FL | 210341 | Bushnell | | | | | |
| FL: FL | 210341 | Cape Coral | | | | | |
| FL: FL | 210341 | Cape Haze | | | | | |
| FL: FL | 210341 | CHASSAHOWITZKA | | | | | |
| FL: FL | 210341 | Cherry Lake | | | | | |
| FL: FL | 210341 | Clermont | | | | | |
| FL: FL | 210341 | Clewiston | | | | | |
| FL: FL | 210341 | Cottdale | | | | | |
| FL: FL | 210341 | Crawfordville | | | | | |
| FL: FL | 210341 | Crestview | | | | | |
| FL: FL | 210341 | Crystal River | | | | | |
| FL: FL | 210341 | Dade City | | | | | |
| FL: FL | 210341 | De Funiak Springs | | | | | |
| FL: FL | 210341 | Destin | | | | | |
| FL: FL | 210341 | Eustis | | | | | |
| FL: FL | 210341 | Everglades | | | | | |
| FL: FL | 210341 | Forest | | | | | |
| FL: FL | 210341 | Fort Meade | | | | | |
| FL: FL | 210341 | Fort Myers | | | | | |
| FL: FL | 210341 | Fort Myers Beach | | | | | |
| FL: FL | 210341 | Fort Walton Beach | | | | | |
| FL: FL | 210341 | Freeport | | | | | |
| FL: FL | 210341 | Glendale | | | | | |
| FL: FL | 210341 | Grand Ridge | | | | | |
| FL: FL | 210341 | Greenville | | | | | |
| FL: FL | 210341 | Greenwood | | | | | |
| FL: FL | 210341 | Groveland | | | | | |
| FL: FL | 210341 | Homosassa Springs | | | | | |
| FL: FL | 210341 | Howey in the Hills | | | | | |
| FL: FL | 210341 | Immokalee | | | | | |
| FL: FL | 210341 | Inverness | | | | | |
| FL: FL | 210341 | Kenansville | | | | | |
| FL: FL | 210341 | Kingsley Lake | | | | | |
| FL: FL | 210341 | Kissimmee | | | | | |
| FL: FL | 210341 | La Belle | | | | | |
| FL: FL | 210341 | Lady Lake | | | | | |

| | | |
|--------|--------|-------------------------|
| FL: FL | 210341 | Lake Placid |
| FL: FL | 210341 | Lawtey |
| FL: FL | 210341 | Lee |
| FL: FL | 210341 | Leesburg |
| FL: FL | 210341 | Lehigh Acres |
| FL: FL | 210341 | Madison |
| FL: FL | 210341 | Malone |
| FL: FL | 210341 | Marco Island |
| FL: FL | 210341 | Marianna |
| FL: FL | 210341 | Monticello |
| FL: FL | 210341 | Montverde |
| FL: FL | 210341 | Moore Haven |
| FL: FL | 210341 | Mount Dora |
| FL: FL | 210341 | Naples |
| FL: FL | 210341 | North Cape Coral |
| FL: FL | 210341 | North Fort Myers |
| FL: FL | 210341 | North Naples |
| FL: FL | 210341 | Ocala |
| FL: FL | 210341 | Ocklawaha |
| FL: FL | 210341 | Okeechobee |
| FL: FL | 210341 | Orange City |
| FL: FL | 210341 | Panacea |
| FL: FL | 210341 | Pinel Island |
| FL: FL | 210341 | Ponce de Leon |
| FL: FL | 210341 | Port Charlotte |
| FL: FL | 210341 | Punta Gorda |
| FL: FL | 210341 | Reedy Creek |
| FL: FL | 210341 | Reynolds Hill |
| FL: FL | 210341 | Salt Springs |
| FL: FL | 210341 | San Antonio |
| FL: FL | 210341 | Sanibel Captiva Islands |
| FL: FL | 210341 | Santa Rosa Beach |
| FL: FL | 210341 | Seagrove Beach |
| FL: FL | 210341 | Sebring |
| FL: FL | 210341 | Shalimar |
| FL: FL | 210341 | Silver Springs Shores |
| FL: FL | 210341 | Sneads |
| FL: FL | 210341 | Sopchoppy |
| FL: FL | 210341 | Spring Lake |
| FL: FL | 210341 | St Cloud |
| FL: FL | 210341 | St Marks |
| FL: FL | 210341 | Starke |
| FL: FL | 210341 | Tallahassee |
| FL: FL | 210341 | Tavares |
| FL: FL | 210341 | Trillacoochee |
| FL: FL | 210341 | Umatilla |
| FL: FL | 210341 | Valparaiso |
| FL: FL | 210341 | Wauchula |
| FL: FL | 210341 | Weirsdale |
| FL: FL | 210341 | West Kissimmee |
| FL: FL | 210341 | Westville |
| FL: FL | 210341 | Wildwood |
| FL: FL | 210341 | Williston |
| FL: FL | 210341 | Windermere |
| FL: FL | 210341 | Winter Garden |
| FL: FL | 210341 | Winter Park |
| FL: FL | 210341 | Zolfo Springs |



ARC-CAF-1

MULTI-LINE BUSINESS

Tariff Period
Projected Lines

Federal
SLC-MLB

[illegible]

[illegible]



/ BRI (excluding
line)

MULTI-LINE BUSINESS

MAX Curr Yr

MAX Curr Yr
ARC Rev

MLB
ARC Rate

MAX Curr Yr
ARC Rev[illegible]

[illegible]

Filing Date (enter w/leading '):
Holding Company:
Filing Name:

06/18/2012
CenturyLink Operating Companies with Qwest (CenturyLink]
2012 Annual Filing Rate Ceiling TRP Form

REDACTED – FOR PUBLIC INSPECTION

| Study Area | | EXCHANGES | Rate Ceiling Component Charge | | | | |
|------------|--------|---------------------------------------|-------------------------------|------------------------|------------------------|------------|----------------|
| | | | Res / NP / BRI | SLB | RESIDENCE / NP / BRI / | Mandatory | |
| | | | Tariff Period | Tariff Period | Stand-alone | Mandatory | Zone |
| | | | <u>Projected Lines</u> | <u>Projected Lines</u> | <u>R1 rate</u> | <u>EAS</u> | <u>Charges</u> |
| GA: GA | 220356 | Coastal Utilities - GA Georgia (T822) | | | | | |
| | 220356 | Hinesville | | | | | |
| | 220356 | Midway | | | | | |
| GA: GA | 220356 | Richmond Hill | | | | | |

ARC-CAF-1

es Calculation (51.915(b)(11))

SLB (excluding Lifeline)

MULTI-LINE BUSINESS

RESIDENCE / NP

Lifel

MAX Curr Yr

Res/NP/BRI

ARC Rate

State

SLC

E911

TRS

State

USF

Federal

SLC

Total Rate

Ceiling

Comp. Chgs

Tariff Period

Projected Lines

Federal

SLC-MLB

23.52

21.52

26.83

0.50

0.50

0.50

/ BRI (excluding
line)

MULTI-LINE BUSINESS

MAX Curr Yr

MAX Curr Yr
ARC Rev


MLB

ARC Rate

MAX Curr Yr
ARC Rev

| | | | |
|--|----|------|--|
| | \$ | 1.00 | |
| | \$ | 1.00 | |
| | \$ | 1.00 | |

| | |
|--------|----------------------|
| ID: ID | 475162 MONTPELIER |
| ID: ID | 475162 MOUNTAIN HOME |
| ID: ID | 475162 MURTAUGH |
| ID: ID | 475162 NAMPA |
| ID: ID | 475162 NEW PLYMOUTH |
| ID: ID | 475162 PAYETTE |
| ID: ID | 475162 POCATELLO |
| ID: ID | 475162 PRESTON |
| ID: ID | 475162 REXBURG |
| ID: ID | 475162 RIGBY |
| ID: ID | 475162 RIRIE |
| ID: ID | 475162 ROBERTS |
| ID: ID | 475162 SHELLEY |
| ID: ID | 475162 SHOSHONE |
| ID: ID | 475162 SODA SPRINGS |
| ID: ID | 475162 STAR |
| ID: ID | 475162 TWIN FALLS |
| ID: ID | 475162 WEISER |
| ID: ID | 475162 WENDELL |



ARC-CAF-1

ges Calculation (51.915(b)(11))

' SLB (excluding Lifeline)

MULTI-LINE BUSINESS

RESIDENCE / NP

Lifel

MAX Curr Yr

Res/NP/BRI

ARC Rate

State

SLC

E911

TRS

State

USF

Federal

SLC

Total Rate

Ceiling

Comp. Chgs

Tariff Period

Projected Lines

Federal

SLC-MLB

29.58

29.58

29.58

0.42

0.42

0.42

31.93

31.93

31.93

31.93

0.00

0.00

0.00

0.00

30.82

30.82

30.57

30.82

30.57

30.82

30.82

30.82

0.00

0.00

0.00

0.00

0.00

0.00

0.00

0.00

30.71

30.71

30.71

30.71

30.46

30.71

26.76

30.71

30.71

30.71

30.71

30.71

30.71

30.71

30.71

30.71

26.76

30.71

30.71

30.71

26.51

30.71

30.71

30.71

30.71

30.71

30.46

30.71

0.00

0.00

0.00

0.00

0.00

0.00

0.50

0.00

0.00

0.00

0.00

0.00

0.00

0.00

0.00

0.00

0.50

0.00

0.00

0.00

0.50

0.00

0.00


0.00

0.00

0.00

0.00

0.00



/ BRI (excluding
line)

MULTI-LINE BUSINESS

MAX Curr Yr
ARC Rev

MAX Curr Yr

MLB
ARC Rate

MAX Curr Yr
ARC Rev

| | |
|----|------|
| \$ | 1.00 |
| \$ | 1.00 |
| \$ | 1.00 |

| | |
|----|------|
| \$ | 1.00 |
| \$ | 1.00 |
| \$ | 1.00 |
| \$ | 1.00 |

[illegible][illegible]

[illegible]

Filing Date (enter w/leading '):
Holding Company:
Filing Name:

06/18/2012
CenturyLink Operating Companies with Qwest (CenturyLink]
2012 Annual Filing Rate Ceiling TRP Form

REDACTED – FOR PUBLIC INSPECTION

| Study Area | | EXCHANGES | Rate Ceiling Component Charge | | | | |
|------------|--------|-------------------------------------|-------------------------------|------------------------|----------------|------------|----------------|
| | | | Res / NP / BRI | SLB | Stand-alone | Mandatory | Zone |
| | | | Tariff Period | Tariff Period | | | |
| | | | <u>Projected Lines</u> | <u>Projected Lines</u> | <u>R1 rate</u> | <u>EAS</u> | <u>Charges</u> |
| | | Gallatin River Comm Illinois (T820) | <div></div> | | | | |
| IL: / IL | 341057 | Avon | | | | | |
| IL: < IL | 341057 | Cameron | | | | | |
| IL: FIL | 341057 | Dixon | | | | | |
| IL: FIL | 341057 | Forest City | | | | | |
| IL: < IL | 341057 | Galesburg | | | | | |
| IL: < IL | 341057 | Green Valley | | | | | |
| IL: FIL | 341057 | Harmon | | | | | |
| IL: FIL | 341057 | Havana | | | | | |
| IL: FIL | 341057 | Knoxville | | | | | |
| IL: FIL | 341057 | Lacon | | | | | |
| IL: FIL | 341057 | Manito | | | | | |
| IL: FIL | 341057 | Mt. Carroll | | | | | |
| IL: FIL | 341057 | Nelson | | | | | |
| IL: FIL | 341057 | No. Pekin | | | | | |
| IL: FIL | 341057 | Pekin | | | | | |
| IL: < IL | 341057 | Savanna | | | | | |
| IL: < IL | 341057 | So. Pekin | | | | | |
| IL: FIL | 341057 | Talbott | | | | | |
| IL: FIL | 341057 | Thomson | | | | | |
| IL: FIL | 341057 | Topeka | | | | | |
| IL: FIL | 341057 | Wataga | | | | | |

| | |
|------------------------|----------------|
| ARC-CAF-1 | |
| MULTI-LINE BUSINESS | |
| Tariff Period | Federal |
| <u>Projected Lines</u> | <u>SLC-MLB</u> |
| [REDACTED] | |

| Res Calculation (51.915(b)(11)) | | | | | MULTI-LINE BUSINESS | | RESIDENCE / NP | |
|-----------------------------------|-------------|------------|------------|------------|---------------------|------------------------|----------------|-------------|
| SLB (excluding Lifeline) | | | | | | | Lifel | |
| State | | | State | Federal | Total Rate | Tariff Period | Federal | MAX Curr Yr |
| <u>SLC</u> | <u>E911</u> | <u>TRS</u> | <u>USF</u> | <u>SLC</u> | <u>Comp. Chgs</u> | <u>Projected Lines</u> | <u>SLC-MLB</u> | Res/NP/BRI |
| | | | | | | | | ARC Rate |
| | | | | | 22.95 | | | 0.50 |
| | | | | | 22.95 | | | 0.50 |
| | | | | | 23.35 | | | 0.50 |
| | | | | | 23.45 | | | 0.50 |
| | | | | | 22.95 | | | 0.50 |
| | | | | | 22.4 | | | 0.50 |
| | | | | | 23.35 | | | 0.50 |
| | | | | | 23.45 | | | 0.50 |
| | | | | | 22.85 | | | 0.50 |
| | | | | | 24.2 | | | 0.50 |
| | | | | | 23.45 | | | 0.50 |
| | | | | | 23.35 | | | 0.50 |
| | | | | | 23.35 | | | 0.50 |
| | | | | | 22.4 | | | 0.50 |
| | | | | | 22.4 | | | 0.50 |
| | | | | | 23.35 | | | 0.50 |
| | | | | | 22.4 | | | 0.50 |
| | | | | | 22.4 | | | 0.50 |
| | | | | | 23.35 | | | 0.50 |
| | | | | | 23.45 | | | 0.50 |
| | | | | | 22.85 | | | 0.50 |

/ BRI (excluding
line)

MULTI-LINE BUSINESS

| | | |
|-------------|-------------|-------------|
| | MAX Curr Yr | |
| MAX Curr Yr | MLB | MAX Curr Yr |
| ARC Rev | ARC Rate | ARC Rev |

[illegible]

Filing Date (enter w/leading '):

06/18/2012

Holding Company:

CenturyLink Operating Companies with Qwest (CenturyLink]

Filing Name:

2012 Annual Filing Rate Ceiling TRP Form

REDACTED – FOR PUBLIC INSPECTION

Study Area

EXCHANGES

Rate Ceiling Component Charg

RESIDENCE / NP / BRI /

Res / NP / BRI

SLB

Mandatory

Tariff Period

Tariff Period

Stand-alone

Mandatory

Zone

Projected Lines

Projected Lines


R1 rate

EAS

Charges

IN: IN 320801 CenturyTel of Odon Indiana (T061)
Odon
CenturyTel of Central Indiana (T065)
IN: IN 320747 Battle Ground
IN: IN 320747 Brookston
IN: IN 320747 Kempton
United Telephone Company of Indiana (T865)
IN: IN 320832 Arcola
IN: IN 320832 Argos
IN: IN 320832 Ashley
IN: IN 320832 Aurora
IN: IN 320832 Avilla
IN: IN 320832 Bargarsville
IN: IN 320832 Berne
IN: IN 320832 Bremen
IN: IN 320832 Brook
IN: IN 320832 Bryant
IN: IN 320832 Burnettsville
IN: IN 320832 Columbia City
IN: IN 320832 Corunna
IN: IN 320832 Cromwell
IN: IN 320832 Decatur
IN: IN 320832 Denver
IN: IN 320832 Dillsboro
IN: IN 320832 East Enterprise
IN: IN 320832 Etna
IN: IN 320832 Flora
IN: IN 320832 Fortville
IN: IN 320832 Francesville
IN: IN 320832 Franklin
IN: IN 320832 Geneva
IN: IN 320832 Goodland
IN: IN 320832 Guilford
IN: IN 320832 Hamlet
IN: IN 320832 HOWE
IN: IN 320832 Jamestown
IN: IN 320832 Kentland
IN: IN 320832 Kewanna
IN: IN 320832 Knightstown
IN: IN 320832 Knox
IN: IN 320832 LaFontaine
IN: IN 320832 LaGrange
IN: IN 320832 LaPaz
IN: IN 320832 Lapel
IN: IN 320832 LARWILL
IN: IN 320832 Laud
IN: IN 320832 Lawrenceburg
IN: IN 320832 Leesburg
IN: IN 320832 Linn Grove

| | | |
|--------|--------|----------------|
| IN: IN | 320832 | Marietta |
| IN: IN | 320832 | Medaryville |
| IN: IN | 320832 | Milford |
| IN: IN | 320832 | Millersburg |
| IN: IN | 320832 | Mongo |
| IN: IN | 320832 | Monroe |
| IN: IN | 320832 | Monterey |
| IN: IN | 320832 | Monticello |
| IN: IN | 320832 | Nappanee |
| IN: IN | 320832 | New Carlisle |
| IN: IN | 320832 | Nineveh |
| IN: IN | 320832 | North Judson |
| IN: IN | 320832 | North Liberty |
| IN: IN | 320832 | North Webster |
| IN: IN | 320832 | PATRIOT |
| IN: IN | 320832 | Pennville |
| IN: IN | 320832 | Petroleum |
| IN: IN | 320832 | Pierceton |
| IN: IN | 320832 | PLEASANT MILLS |
| IN: IN | 320832 | Plymouth |
| IN: IN | 320832 | Portland |
| IN: IN | 320832 | Preble |
| IN: IN | 320832 | Remington |
| IN: IN | 320832 | Rensselaer |
| IN: IN | 320832 | Reynolds |
| IN: IN | 320832 | Rising Sun |
| IN: IN | 320832 | Roann |
| IN: IN | 320832 | Rossville |
| IN: IN | 320832 | Salamonia |
| IN: IN | 320832 | San Pierre |
| IN: IN | 320832 | Shipshewana |
| IN: IN | 320832 | South Milford |
| IN: IN | 320832 | South Whitley |
| IN: IN | 320832 | Syracuse |
| IN: IN | 320832 | Tocsin |
| IN: IN | 320832 | TOPEKA |
| IN: IN | 320832 | Trafalgar |
| IN: IN | 320832 | Tri Lakes |
| IN: IN | 320832 | Twelve Mile |
| IN: IN | 320832 | Union City |
| IN: IN | 320832 | Urbana |
| IN: IN | 320832 | VanBuren |
| IN: IN | 320832 | Vevay |
| IN: IN | 320832 | Walkerton |
| IN: IN | 320832 | Warsaw |
| IN: IN | 320832 | Wheatfield |
| IN: IN | 320832 | Whiteland |
| IN: IN | 320832 | Wilkinson |
| IN: IN | 320832 | Winamac |
| IN: IN | 320832 | Wolcott |
| IN: IN | 320832 | Wolcottville |



ARC-CAF-1

es Calculation (51.915(b)(11))
SLB (excluding Lifeline)

| | | | | | MULTI-LINE BUSINESS | | RESIDENCE / NP |
|-------|------|-----|-------|---------|---------------------|-----------------|----------------|
| | | | | | | | Lifel |
| | | | | | | | MAX Curr Yr |
| | | | | | | | Res/NP/BRI |
| | | | | | | | ARC Rate |
| State | | | State | Federal | Total Rate | Tariff Period | |
| SLC | E911 | TRS | USF | SLC | Ceiling | Projected Lines | SLC-MLB |
| | | | | | Comp. Chgs | | |
| | | | | | 21.67 | | 0.50 |
| | | | | | 25.77 | | 0.50 |
| | | | | | 26.45 | | 0.50 |
| | | | | | 26.6 | | 0.50 |
| | | | | | 27.11 | | 0.50 |
| | | | | | 27.11 | | 0.50 |
| | | | | | 28.16 | | 0.50 |
| | | | | | 27.79 | | 0.50 |
| | | | | | 27.44 | | 0.50 |
| | | | | | 27.31 | | 0.50 |
| | | | | | 27.85 | | 0.50 |
| | | | | | 26.89 | | 0.50 |
| | | | | | 27.36 | | 0.50 |
| | | | | | 27.85 | | 0.50 |
| | | | | | 28.36 | | 0.50 |
| | | | | | 27.11 | | 0.50 |
| | | | | | 27.44 | | 0.50 |
| | | | | | 27.36 | | 0.50 |
| | | | | | 27.85 | | 0.50 |
| | | | | | 28.36 | | 0.50 |
| | | | | | 27.79 | | 0.50 |
| | | | | | 26.58 | | 0.50 |
| | | | | | 27.36 | | 0.50 |
| | | | | | 27.56 | | 0.50 |
| | | | | | 27.56 | | 0.50 |
| | | | | | 27.36 | | 0.50 |
| | | | | | 27.41 | | 0.50 |
| | | | | | 27.85 | | 0.50 |
| | | | | | 27.41 | | 0.50 |
| | | | | | 27.79 | | 0.50 |
| | | | | | 28.36 | | 0.50 |
| | | | | | 27.56 | | 0.50 |
| | | | | | 27.42 | | 0.50 |
| | | | | | 27.41 | | 0.50 |
| | | | | | 27.36 | | 0.50 |
| | | | | | 28.14 | | 0.50 |
| | | | | | 28.36 | | 0.50 |
| | | | | | 27.36 | | 0.50 |
| | | | | | 27.56 | | 0.50 |
| | | | | | 26.89 | | 0.50 |
| | | | | | 27.36 | | 0.50 |
| | | | | | 27.11 | | 0.50 |
| | | | | | 27.11 | | 0.50 |
| | | | | | 27.79 | | 0.50 |
| | | | | | 26.36 | | 0.50 |
| | | | | | 27.85 | | 0.50 |

| | | | |
|--|-------|--|------|
| | 27.41 | | 0.50 |
| | 27.36 | | 0.50 |
| | 26.36 | | 0.50 |
| | 27.56 | | 0.50 |
| | 27.56 | | 0.50 |
| | 27.85 | | 0.50 |
| | 28.36 | | 0.50 |
| | 27.56 | | 0.50 |
| | 26.89 | | 0.50 |
| | 27.57 | | 0.50 |
| | 27.31 | | 0.50 |
| | 28.36 | | 0.50 |
| | 27.57 | | 0.50 |
| | 27.36 | | 0.50 |
| | 26.58 | | 0.50 |
| | 27.11 | | 0.50 |
| | 27.63 | | 0.50 |
| | 27.11 | | 0.50 |
| | 27.85 | | 0.50 |
| | 28.36 | | 0.50 |
| | 27.11 | | 0.50 |
| | 27.85 | | 0.50 |
| | 27.56 | | 0.50 |
| | 27.36 | | 0.50 |
| | 27.56 | | 0.50 |
| | 27.33 | | 0.50 |
| | 27.36 | | 0.50 |
| | 27.71 | | 0.50 |
| | 27.11 | | 0.50 |
| | 28.36 | | 0.50 |
| | 27.56 | | 0.50 |
| | 28.16 | | 0.50 |
| | 27.11 | | 0.50 |
| | 26.36 | | 0.50 |
| | 26.36 | | 0.50 |
| | 27.56 | | 0.50 |
| | 27.31 | | 0.50 |
| | 27.36 | | 0.50 |
| | 28.36 | | 0.50 |
| | 27.86 | | 0.50 |
| | 27.36 | | 0.50 |
| | 27.63 | | 0.50 |
| | 26.58 | | 0.50 |
| | 28.36 | | 0.50 |
| | 26.36 | | 0.50 |
| | 27.36 | | 0.50 |
| | 27.36 | | 0.50 |
| | 27.56 | | 0.50 |
| | 28.36 | | 0.50 |
| | 27.56 | | 0.50 |
| | 27.56 | | 0.50 |

[illegible]

Filing Date (enter w/leading '):
Holding Company:
Filing Name:

06/18/2012
CenturyLink Operating Companies with Qwest (CenturyLink)
2012 Annual Filing Rate Ceiling TRP Form


REDACTED – FOR PUBLIC INSPECTION

| Study Area | | Rate Ceiling Component Charge | | | | |
|---------------|------------------------|-------------------------------|------------------------|----------------|------------|----------------|
| EXCHANGES | | Res / NP / BRI | SLB | Stand-alone | Mandatory | Zone |
| | | Tariff Period | Tariff Period | | | |
| | | <u>Projected Lines</u> | <u>Projected Lines</u> | <u>R1 rate</u> | <u>EAS</u> | <u>Charges</u> |
| QWEST CORP-IA | | | | | | |
| IN: IN | 355141 ACKLEY | | | | | |
| IN: IN | 355141 ADEL | | | | | |
| IN: IN | 355141 ALGONA | | | | | |
| IN: IN | 355141 ALTOONA | | | | | |
| IN: IN | 355141 AMES | | | | | |
| IN: IN | 355141 ANAMOSA | | | | | |
| IN: IN | 355141 ANKENY | | | | | |
| IN: IN | 355141 ANTHON | | | | | |
| IN: IN | 355141 ARNOLDS PARK | | | | | |
| IN: IN | 355141 ATLANTIC | | | | | |
| IN: IN | 355141 BLAIRSBURG | | | | | |
| IN: IN | 355141 BOONE | | | | | |
| IN: IN | 355141 BRITT | | | | | |
| IN: IN | 355141 BURLINGTON | | | | | |
| IN: IN | 355141 CALMAR | | | | | |
| IN: IN | 355141 CANTON | | | | | |
| IN: IN | 355141 CARLISLE | | | | | |
| IN: IN | 355141 CARROLL | | | | | |
| IN: IN | 355141 CARTER LAKE | | | | | |
| IN: IN | 355141 CEDAR FALLS | | | | | |
| IN: IN | 355141 CEDAR RAPIDS | | | | | |
| IN: IN | 355141 CENTER POINT | | | | | |
| IN: IN | 355141 CHARLES CITY | | | | | |
| IN: IN | 355141 CHEROKEE | | | | | |
| IN: IN | 355141 CLARION | | | | | |
| IN: IN | 355141 CLINTON | | | | | |
| IN: IN | 355141 COGGON | | | | | |
| IN: IN | 355141 COLFAX | | | | | |
| IN: IN | 355141 CORRECTIONVILLE | | | | | |
| IN: IN | 355141 COUNCIL BLUFFS | | | | | |
| IN: IN | 355141 CRESCENT | | | | | |
| IN: IN | 355141 DALLAS CENTER | | | | | |
| IN: IN | 355141 DANBURY | | | | | |
| IN: IN | 355141 DAVENPORT | | | | | |
| IN: IN | 355141 DECORAH | | | | | |
| IN: IN | 355141 DENVER | | | | | |
| IN: IN | 355141 DES MOINES | | | | | |
| IN: IN | 355141 DIKE | | | | | |
| IN: IN | 355141 DUBUQUE | | | | | |
| IN: IN | 355141 EAGLE GROVE | | | | | |
| IN: IN | 355141 EARLHAM | | | | | |
| IN: IN | 355141 ESTHERVILLE | | | | | |
| IN: IN | 355141 FORT MADISON | | | | | |
| IN: IN | 355141 GARNER | | | | | |
| IN: IN | 355141 GENEVA | | | | | |
| IN: IN | 355141 GILMORE CITY | | | | | |
| IN: IN | 355141 GLENWOOD | | | | | |
| IN: IN | 355141 GRANGER | | | | | |

| | |
|--------|-----------------------------------|
| IN: IN | 355141 GRIMES |
| IN: IN | 355141 HAMBURG |
| IN: IN | 355141 HARRISBURG, EAST LARCHWOOD |
| IN: IN | 355141 HUDSON |
| IN: IN | 355141 HUMBOLDT |
| IN: IN | 355141 INDEPENDENCE |
| IN: IN | 355141 INDIANOLA |
| IN: IN | 355141 IOWA CITY |
| IN: IN | 355141 IOWA FALLS |
| IN: IN | 355141 JEWELL |
| IN: IN | 355141 KEOKUK |
| IN: IN | 355141 LAKE PARK |
| IN: IN | 355141 LANSING |
| IN: IN | 355141 LAURENS |
| IN: IN | 355141 LIVERMORE |
| IN: IN | 355141 LU VERNE |
| IN: IN | 355141 MALVERN |
| IN: IN | 355141 MANLY |
| IN: IN | 355141 MAPLETON |
| IN: IN | 355141 MAQUOKETA |
| IN: IN | 355141 MARSHALLTOWN |
| IN: IN | 355141 MASON CITY |
| IN: IN | 355141 MERRILL |
| IN: IN | 355141 MILFORD |
| IN: IN | 355141 MISSOURI VALLEY |
| IN: IN | 355141 MONTICELLO |
| IN: IN | 355141 MOUNT VERNON |
| IN: IN | 355141 MUSCATINE |
| IN: IN | 355141 NASHUA |
| IN: IN | 355141 NEOLA |
| IN: IN | 355141 NEW HARTFORD |
| IN: IN | 355141 NORTHWOOD |
| IN: IN | 355141 NORWALK |
| IN: IN | 355141 OELWEIN |
| IN: IN | 355141 ONAWA |
| IN: IN | 355141 OSAGE |
| IN: IN | 355141 OSKALOOSA |
| IN: IN | 355141 OTTUMWA |
| IN: IN | 355141 PARKERSBURG |
| IN: IN | 355141 PERRY |
| IN: IN | 355141 POCAHONTAS |
| IN: IN | 355141 POLK CITY |
| IN: IN | 355141 PRAIRIE CITY |
| IN: IN | 355141 RED OAK |
| IN: IN | 355141 RENWICK |
| IN: IN | 355141 ROSE HILL |
| IN: IN | 355141 RUNNELLS |
| IN: IN | 355141 SHELDON |
| IN: IN | 355141 SHENANDOAH |
| IN: IN | 355141 SIOUX CITY |
| IN: IN | 355141 SIOUX RAPIDS |
| IN: IN | 355141 SPENCER |
| IN: IN | 355141 SPIRIT LAKE |
| IN: IN | 355141 STORM LAKE |
| IN: IN | 355141 STUART |
| IN: IN | 355141 UNDERWOOD |
| IN: IN | 355141 VAN METER |
| IN: IN | 355141 VINTON |
| IN: IN | 355141 WALCOTT |

IN: IN
IN: IN
IN: IN
IN: IN
IN: IN
IN: IN
IN: IN
IN: IN
IN: IN
IN: IN
IN: IN

355141 WATERLOO
355141 WAUKEE
355141 WAUKON
355141 WAVERLY
355141 WEBSTER CITY
355141 WESLEY
355141 WEST UNION
355141 WHITING
355141 WHITTEMORE
355141 WILLIAMS
355141 WINTERSET



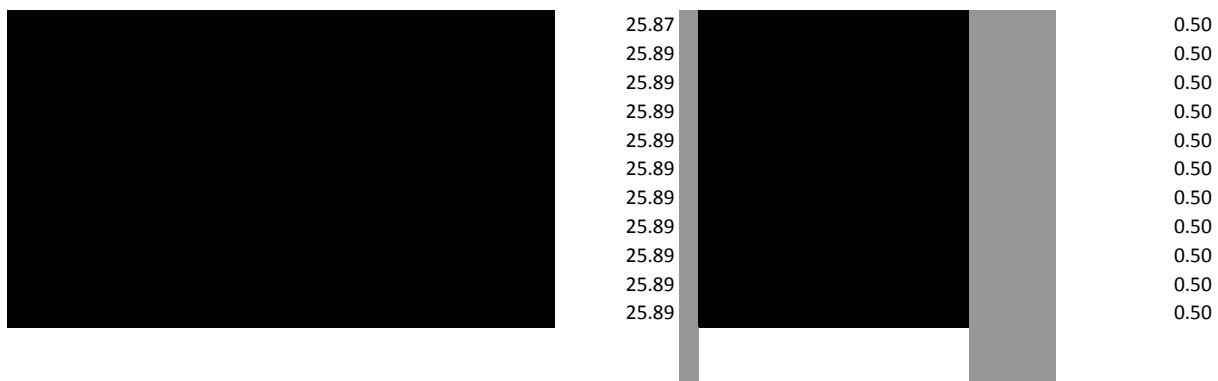
ARC-CAF-1

MULTI-LINE BUSINESS

Tariff Period
Projected Lines

Federal
SLC-MLB

[illegible]



/ BRI (excluding
line)

MULTI-LINE BUSINESS

MAX Curr Yr

MAX Curr Yr
ARC Rev

MLB
ARC Rate

MAX Curr Yr
ARC Rev[illegible]

[illegible]

[illegible]

Filing Date (enter w/leading '):
Holding Company:
Filing Name:

06/18/2012
CenturyLink Operating Companies with Qwest (CenturyLink]
2012 Annual Filing Rate Ceiling TRP Form

REDACTED – FOR PUBLIC INSPECTION

| | | | Rate Ceiling Component Charge | | | | |
|--|--------|----------------|-------------------------------|------------------------|----------------|------------|----------------|
| Study Area | | EXCHANGES | RESIDENCE / NP / BRI / | | | | |
| | | | Res / NP / BRI | SLB | | | Mandatory |
| | | | Tariff Period | Tariff Period | Stand-alone | Mandatory | Zone |
| | | | <u>Projected Lines</u> | <u>Projected Lines</u> | <u>R1 rate</u> | <u>EAS</u> | <u>Charges</u> |
| United Telephone Companies of Kansas (T868 & T871 & T872 & T873) | | | | | | | |
| KS: KS | 411957 | ABBYVILLE | | | | | |
| KS: KS | 411957 | ALDEN | | | | | |
| KS: KS | 411957 | ALMA | | | | | |
| KS: KS | 411957 | ALTA VISTA | | | | | |
| KS: KS | 411957 | ALTAMONT | | | | | |
| KS: KS | 411957 | ALTOONA | | | | | |
| KS: KS | 411957 | ARLINGTON | | | | | |
| KS: KS | 411957 | BALDWIN CITY | | | | | |
| KS: KS | 411957 | BAXTER SPRINGS | | | | | |
| KS: KS | 411957 | BELLE PLAINE | | | | | |
| KS: KS | 411957 | BELPRE | | | | | |
| KS: KS | 411957 | BENEDICT | | | | | |
| KS: KS | 411957 | BLUE MOUND | | | | | |
| KS: KS | 411957 | BUCYRUS | | | | | |
| KS: KS | 411957 | BUFFALO | | | | | |
| KS: KS | 411957 | BUHLER | | | | | |
| KS: KS | 411957 | BURLINGAME | | | | | |
| KS: KS | 411957 | BURLINGTON | | | | | |
| KS: KS | 411957 | BURRTON | | | | | |
| KS: KS | 411957 | CENTROPOLIS | | | | | |
| KS: KS | 411957 | CIRCLEVILLE | | | | | |
| KS: KS | 411957 | CLAFLIN | | | | | |
| KS: KS | 411957 | CONWAY | | | | | |
| KS: KS | 411957 | COYVILLE | | | | | |
| KS: KS | 411957 | CUNNINGHAM | | | | | |
| KS: KS | 411957 | DELIA | | | | | |
| KS: KS | 411957 | DENISON | | | | | |
| KS: KS | 411957 | DURHAM | | | | | |
| KS: KS | 411957 | EASTON | | | | | |
| KS: KS | 411957 | EDGERTON | | | | | |
| KS: KS | 411957 | EFFINGHAM | | | | | |
| KS: KS | 411957 | ELLINWOOD | | | | | |
| KS: KS | 411957 | EMMETT | | | | | |
| KS: KS | 411957 | ESKRIDGE | | | | | |
| KS: KS | 411957 | FALL RIVER | | | | | |
| KS: KS | 411957 | FONTANA | | | | | |
| KS: KS | 411957 | FREDONIA | | | | | |
| KS: KS | 411957 | GALENA | | | | | |
| KS: KS | 411957 | GARDNER | | | | | |
| KS: KS | 411957 | GARNETT | | | | | |
| KS: KS | 411957 | GREELEY | | | | | |
| KS: KS | 411957 | GRIDLEY | | | | | |
| KS: KS | 411957 | HARVEYVILLE | | | | | |
| KS: KS | 411957 | HAVEN | | | | | |
| KS: KS | 411957 | HESSTON | | | | | |
| KS: KS | 411957 | HIAWATHA | | | | | |
| KS: KS | 411957 | HIGHLAND | | | | | |
| KS: KS | 411957 | HILLSBORO | | | | | |

| | | |
|--------|--------|-----------------|
| KS: KS | 411957 | HOISINGTON |
| KS: KS | 411957 | HOLTON |
| KS: KS | 411957 | HORTON |
| KS: KS | 411957 | HOYT |
| KS: KS | 411957 | HUDSON |
| KS: KS | 411957 | INMAN |
| KS: KS | 411957 | JUNCTION CITY |
| KS: KS | 411957 | KINCAID |
| KS: KS | 411957 | LAFONTAINE |
| KS: KS | 411957 | LANCASTER |
| KS: KS | 411957 | LANE |
| KS: KS | 411957 | LANGDON |
| KS: KS | 411957 | LEBO |
| KS: KS | 411957 | LEHIGH |
| KS: KS | 411957 | LEROY |
| KS: KS | 411957 | LINWOOD |
| KS: KS | 411957 | LYNDON |
| KS: KS | 411957 | MACKSVILLE |
| KS: KS | 411957 | MAPLETON |
| KS: KS | 411957 | MAYETTA |
| KS: KS | 411957 | MCLOUTH |
| KS: KS | 411957 | MELVERN |
| KS: KS | 411957 | MERIDEN |
| KS: KS | 411957 | MICHIGAN VALLEY |
| KS: KS | 411957 | MORAN |
| KS: KS | 411957 | MORRILL |
| KS: KS | 411957 | MOUND CITY |
| KS: KS | 411957 | MOUND VALLEY |
| KS: KS | 411957 | MURDOCK |
| KS: KS | 411957 | NEOSHO FALLS |
| KS: KS | 411957 | NORTONVILLE |
| KS: KS | 411957 | OSAGE CITY |
| KS: KS | 411957 | OSAWATOMIE |
| KS: KS | 411957 | OSKALOOSA |
| KS: KS | 411957 | OSWEGO |
| KS: KS | 411957 | OVERBROOK |
| KS: KS | 411957 | OXFORD |
| KS: KS | 411957 | OZAWKIE |
| KS: KS | 411957 | PARKER |
| KS: KS | 411957 | PARTRIDGE |
| KS: KS | 411957 | PERRY |
| KS: KS | 411957 | PIQUA |
| KS: KS | 411957 | POMONA |
| KS: KS | 411957 | POWHATTAN |
| KS: KS | 411957 | PRESTON |
| KS: KS | 411957 | PRETTY PRAIRE |
| KS: KS | 411957 | PRINCETON |
| KS: KS | 411957 | QUENEMO |
| KS: KS | 411957 | QUINCY |
| KS: KS | 411957 | RICHMOND |
| KS: KS | 411957 | RIVERTON |
| KS: KS | 411957 | ROSSVILLE |
| KS: KS | 411957 | SAINT JOHN |
| KS: KS | 411957 | SAINT MARYS |
| KS: KS | 411957 | SCAMMON |
| KS: KS | 411957 | SILVER LAKE |
| KS: KS | 411957 | SPRING HILL |
| KS: KS | 411957 | STERLING |
| KS: KS | 411957 | SYLVIA |

| | | |
|--------|--------|--------------|
| KS: KS | 411957 | THAYER |
| KS: KS | 411957 | TORONTO |
| KS: KS | 411957 | TROY |
| KS: KS | 411957 | VALLEY FALLS |
| KS: KS | 411957 | WALTON |
| KS: KS | 411957 | WATHENA |
| KS: KS | 411957 | WAVERLY |
| KS: KS | 411957 | WELLSVILLE |
| KS: KS | 411957 | WESTPHALIA |
| KS: KS | 411957 | WHITE CLOUD |
| KS: KS | 411957 | WINCHESTER |
| KS: KS | 411957 | WINDOM |



ARC-CAF-1

es Calculation (51.915(b)(11))

SLB (excluding Lifeline)

MULTI-LINE BUSINESS

RESIDENCE / NP
Lifel

MAX Curr Yr

Res/NP/BRI

ARC Rate

State

SLC

E911

TRS

State

USF

Federal

SLC

Total Rate

Ceiling

Comp. Chgs

Tariff Period

Projected Lines

Federal

SLC-MLB

26.76

26.76

26.76

26.76

26.76

26.76

26.76

26.76

26.76

26.76

26.76

26.76

26.76

26.76

26.76

26.76

26.76

26.76

26.76

26.76

26.76

26.76

26.76

26.76

26.76

26.76

26.76

26.76

26.76

26.76

26.76

26.76

26.76

26.76

26.76

26.76

26.76

26.76

26.76

26.76

26.76

26.76

26.76

26.76

26.76

26.76

26.76

26.76

26.76

26.76

0.50

0.50

0.50

0.50

0.50

0.50

0.50

0.50

0.50

0.50

0.50

0.50

0.50

0.50

0.50

0.50

0.50

0.50

0.50

0.50

0.50

0.50

0.50

0.50

0.50

0.50

0.50

0.50

0.50

0.50

0.50

0.50

0.50

0.50

0.50

0.50

0.50

0.50

0.50

0.50

0.50

0.50

0.50

0.50

0.50

0.50

0.50

0.50

0.50

0.50

[illegible]

/ BRI (excluding
line)

MULTI-LINE BUSINESS

MAX Curr Yr

MAX Curr Yr
ARC Rev

MLB
ARC Rate

MAX Curr Yr
ARC Rev[illegible]

[illegible]

Filing Date (enter w/leading '):
Holding Company:
Filing Name:

06/18/2012
CenturyLink Operating Companies with Qwest (CenturyLink]
2012 Annual Filing Rate Ceiling TRP Form

REDACTED – FOR PUBLIC INSPECTION

| Study Area | | EXCHANGES | Rate Ceiling Component Charge | | | | |
|------------|--------|--|-------------------------------|------------------------|------------------------|------------|----------------|
| | | | Res / NP / BRI | SLB | RESIDENCE / NP / BRI / | Mandatory | |
| | | | Tariff Period | Tariff Period | Stand-alone | Mandatory | Zone |
| | | | <u>Projected Lines</u> | <u>Projected Lines</u> | <u>R1 rate</u> | <u>EAS</u> | <u>Charges</u> |
| | | CenturyTel of Central Louisiana (T035) | | | | | |
| LA: LA | 270423 | Big Cane | | | | | |
| LA: LA | 270423 | Bordelonville | | | | | |
| LA: LA | 270423 | Calcasieu | | | | | |
| LA: LA | 270423 | Cottonport | | | | | |
| LA: LA | 270423 | Glenmora | | | | | |
| LA: LA | 270423 | Jena | | | | | |
| LA: LA | 270423 | Mangham | | | | | |
| LA: LA | 270423 | Mansura | | | | | |
| LA: LA | 270423 | Moreauville | | | | | |
| LA: LA | 270423 | Olla | | | | | |
| LA: LA | 270423 | Plaucheville | | | | | |
| LA: LA | 270423 | Simsport | | | | | |
| LA: LA | 270423 | Tullos | | | | | |
| LA: LA | 270423 | Wisner | | | | | |
| | | CenturyTel of North Louisiana (T046) | | | | | |
| LA: LA | 270436 | Athens | | | | | |
| LA: LA | 270436 | Choudrant | | | | | |
| LA: LA | 270436 | Cotton Valley | | | | | |
| LA: LA | 270436 | Marion | | | | | |
| LA: LA | 270436 | Oak Ridge | | | | | |
| LA: LA | 270436 | Plain Dealing | | | | | |
| LA: LA | 270436 | Rodessa | | | | | |
| LA: LA | 270436 | Spencer | | | | | |
| | | CenturyTel of East Louisiana(T048) | | | | | |
| LA: LA | 270440 | Greensburg | | | | | |
| LA: LA | 270440 | Montpelier | | | | | |
| | | CenturyTel of Southeast Louisiana (T051) | | | | | |
| LA: LA | 270424 | Arnaudville | | | | | |
| LA: LA | 270424 | Breaux Bridge | | | | | |
| LA: LA | 270424 | Cecilia | | | | | |
| LA: LA | 270424 | Henderson | | | | | |
| LA: LA | 270424 | Parks | | | | | |
| | | CenturyTel of Evangeline (T056) | | | | | |
| LA: LA | 270434 | Basile | | | | | |
| LA: LA | 270434 | Cankton | | | | | |
| LA: LA | 270434 | Chataignier | | | | | |
| LA: LA | 270434 | Church Point | | | | | |
| LA: LA | 270434 | DeQuincy | | | | | |
| LA: LA | 270434 | Elton | | | | | |
| LA: LA | 270434 | Fenton | | | | | |
| LA: LA | 270434 | Hayes | | | | | |
| LA: LA | 270434 | Iota | | | | | |
| LA: LA | 270434 | Iowa | | | | | |
| LA: LA | 270434 | Kinder | | | | | |
| LA: LA | 270434 | LaCassine | | | | | |
| LA: LA | 270434 | Mamou | | | | | |
| LA: LA | 270434 | Pine Prairie | | | | | |
| LA: LA | 270434 | Roanoke | | | | | |

| | | | |
|--------|--------|--|--|
| LA: LA | 270434 | Sunset | |
| LA: LA | 270434 | Thornwell | |
| LA: LA | 270434 | Ville Platte | |
| LA: LA | 270434 | Welsh | |
| | | CenturyTel of Southwest Louisiana (T057) | |
| LA: LA | 270442 | Oberlin | |
| LA: LA | 270442 | Ragley | |
| LA: LA | 270442 | Reeves | |
| LA: LA | 270442 | Starks | |
| LA: LA | 270442 | Turkey Creek | |
| | | CenturyTel of Northwest Louisiana (T059) | |
| LA: LA | 270431 | Belcher | |
| LA: LA | 270431 | Cullen | |
| LA: LA | 270431 | Gilliam | |
| LA: LA | 270431 | Hosston | |
| LA: LA | 270431 | Ida | |
| LA: LA | 270431 | Sarepta | |
| LA: LA | 270431 | Shongaloo | |
| LA: LA | 270431 | Springhill | |
| LA: LA | 270431 | Springhill, AR | |
| LA: LA | 270431 | Vivian | |
| LA: LA | 270431 | Vivian, TX | |
| | | CenturyTel of Chatham (T121) | |
| LA: LA | 270427 | Chatham | |
| LA: LA | 270427 | Hebron | |
| | | CenturyTel of Ringgold (T140) | |
| LA: LA | 270439 | Ringgold | |

| | | | |
|--|-------|--|------|
| | 25.8 | | 0.50 |
| | 25.85 | | 0.50 |
| | 25.77 | | 0.50 |
| | 25.85 | | 0.50 |
| | 26.74 | | 0.50 |
| | 28.38 | | 0.50 |
| | 26.74 | | 0.50 |
| | 28.38 | | 0.50 |
| | 28.38 | | 0.50 |
| | 22.32 | | 0.50 |
| | 23.44 | | 0.50 |
| | 22.32 | | 0.50 |
| | 22.32 | | 0.50 |
| | 22.32 | | 0.50 |
| | 23.44 | | 0.50 |
| | 23.44 | | 0.50 |
| | 23.44 | | 0.50 |
| | 22.42 | | 0.50 |
| | 22.88 | | 0.50 |
| | 21.86 | | 0.50 |
| | 22.42 | | 0.50 |
| | 22.51 | | 0.50 |
| | 22.25 | | 0.50 |

/ BRI (excluding
line)

MULTI-LINE BUSINESS

MAX Curr Yr
ARC Rev

MAX Curr Yr

MLB
ARC Rate

MAX Curr Yr
ARC Rev[illegible][illegible]

| | | | |
|--|----|------|--|
| | \$ | 1.00 | |
| | \$ | 1.00 | |

| | | | |
|--|----|------|--|
| | \$ | 1.00 | |
| | \$ | 1.00 | |
| | \$ | 1.00 | |
| | \$ | 1.00 | |
| | \$ | 1.00 | |

[illegible]

| | | | |
|-------------|----|------|-------------|
| <div></div> | \$ | 1.00 | <div></div> |
| | \$ | 1.00 | |
| | \$ | 1.00 | |
| | \$ | 1.00 | |

| | | | |
|-------------|----|------|-------------|
| <div></div> | \$ | 1.00 | <div></div> |
| | \$ | 1.00 | |
| | \$ | 1.00 | |
| | \$ | 1.00 | |
| | \$ | 1.00 | |

| | | | |
|-------------|----|------|-------------|
| <div></div> | \$ | 1.00 | <div></div> |
| | \$ | 1.00 | |
| | \$ | 1.00 | |
| | \$ | 1.00 | |
| | \$ | 1.00 | |
| | \$ | 1.00 | |
| | \$ | 1.00 | |
| | \$ | 1.00 | |
| | \$ | 1.00 | |
| | \$ | 1.00 | |
| | \$ | 1.00 | |

| | | | |
|-------------|----|------|-------------|
| <div></div> | \$ | 1.00 | <div></div> |
| | \$ | 1.00 | |

| | | | |
|-------------|----|------|-------------|
| <div></div> | \$ | 1.00 | <div></div> |
|-------------|----|------|-------------|

Filing Date (enter w/leading '):

06/18/2012

Holding Company:

CenturyLink Operating Companies with Qwest (CenturyLink]

Filing Name:

2012 Annual Filing Rate Ceiling TRP Form

REDACTED – FOR PUBLIC INSPECTION

| Study Area | | EXCHANGES | Rate Ceiling Component Charge | | | | |
|------------|--------|---|-------------------------------|------------------------|------------------------|------------|----------------|
| | | | Res / NP / BRI | SLB | RESIDENCE / NP / BRI / | Mandatory | |
| | | | Tariff Period | Tariff Period | Stand-alone | Mandatory | Zone |
| | | | <u>Projected Lines</u> | <u>Projected Lines</u> | <u>R1 rate</u> | <u>EAS</u> | <u>Charges</u> |
| | | CenturyTel of Michigan (with AECp) (T100) | | | | | |
| MI: MI | 310671 | Alanson | | | | | |
| MI: MI | 310671 | Au Gres | | | | | |
| MI: MI | 310671 | BEAR LAKE | | | | | |
| MI: MI | 310671 | Borculo | | | | | |
| MI: MI | 310671 | Boyne Falls | | | | | |
| MI: MI | 310671 | Brant | | | | | |
| MI: MI | 310671 | Brutus | | | | | |
| MI: MI | 310671 | Caro | | | | | |
| MI: MI | 310671 | Cedar | | | | | |
| MI: MI | 310671 | Chesaning | | | | | |
| MI: MI | 310671 | Chippewa Lake | | | | | |
| MI: MI | 310671 | Crystal | | | | | |
| MI: MI | 310671 | Elmira | | | | | |
| MI: MI | 310671 | Empire | | | | | |
| MI: MI | 310671 | Glen Arbor | | | | | |
| MI: MI | 310671 | Glennie | | | | | |
| MI: MI | 310671 | Goodrich | | | | | |
| MI: MI | 310671 | Hadley | | | | | |
| MI: MI | 310671 | HALE | | | | | |
| MI: MI | 310671 | Honor | | | | | |
| MI: MI | 310671 | Hope | | | | | |
| MI: MI | 310671 | Kinde | | | | | |
| MI: MI | 310671 | Lake Ann | | | | | |
| MI: MI | 310671 | Lake City | | | | | |
| MI: MI | 310671 | Levering | | | | | |
| MI: MI | 310671 | Litchfield | | | | | |
| MI: MI | 310671 | Marlette | | | | | |
| MI: MI | 310671 | Mecosta | | | | | |
| MI: MI | 310671 | Merritt | | | | | |
| MI: MI | 310671 | Montrose | | | | | |
| MI: MI | 310671 | Moorestown | | | | | |
| MI: MI | 310671 | Mosherville | | | | | |
| MI: MI | 310671 | New Lothrop | | | | | |
| MI: MI | 310671 | Newport | | | | | |
| MI: MI | 310671 | Omer | | | | | |
| MI: MI | 310671 | Orleans | | | | | |
| MI: MI | 310671 | Pinconning | | | | | |
| MI: MI | 310671 | Port Austin | | | | | |
| MI: MI | 310671 | Port Hope | | | | | |
| MI: MI | 310671 | Sand Lake Heights | | | | | |
| MI: MI | 310671 | Sixty Lakes | | | | | |
| MI: MI | 310671 | Sunfield | | | | | |
| MI: MI | 310671 | Suttons Bay | | | | | |
| MI: MI | 310671 | Vickeryville | | | | | |
| MI: MI | 310671 | Whittemore | | | | | |
| | | CenturyTel of Northern Michigan (T127) | | | | | |
| MI: MI | 310705 | Falmouth | | | | | |
| MI: MI | 310705 | Kingsley | | | | | |

| | | |
|--------|--------|-------------------------------------|
| MI: MI | 310689 | CenturyTel of Upper Michigan (T163) |
| MI: MI | 310689 | Cedarville |
| MI: MI | 310689 | DE TOUR |
| MI: MI | 310689 | Garden |
| MI: MI | 310689 | Gulliver |
| MI: MI | 310689 | Kinross |
| MI: MI | 310689 | Manistique |
| MI: MI | 310689 | Pickford |
| MI: MI | 310689 | Rudyard |



ARC-CAF-1

es Calculation (51.915(b)(11))

SLB (excluding Lifeline)

MULTI-LINE BUSINESS

RESIDENCE / NP

Lifel

MAX Curr Yr

Res/NP/BRI

ARC Rate

State

SLC

E911

TRS

State

USF

Federal

SLC

Total Rate

Ceiling

Comp. Chgs

Tariff Period

Projected Lines

Federal

SLC-MLB

29.69

28.32

29.11

28

31.08

30.18

29.69

30.91

29.11

30.18

30.25

31.6

31.08

31.86

29.11

32.11

29.24

29.55

30.96

31.86

29.62

30.98

31.86

29.11

29.69

30.25

30.91

30.25

29.11

30.18

31.63

30.25

30.18

29.53

28.32

30.18

29.62

30.98

30.98

30.96

30.96

29.77

29.11

31.6

30.96

34.25

34.91

0.31

0.50

0.50

0.50

0.00

0.00

0.31

0.00

0.50

0.00

0.00

0.00

0.00

0.00

0.00

0.50

0.00

0.50

0.45

0.00

0.00

0.00

0.38

0.00

0.00

0.00

0.50

0.31

0.00

0.00

0.00

0.00

0.00

0.47

0.50

0.00

0.38

0.00

0.00

0.00

0.00

0.00

0.23


0.50

0.00


0.00

0.00

0.00



30.95
30.51
29.96
30.95
31.32
29.92
30.95
30.13



0.00
0.00
0.04
0.00
0.00
0.08
0.00
0.00



/ BRI (excluding
line)

MULTI-LINE BUSINESS

MAX Curr Yr
ARC Rev

MAX Curr Yr
MLB
ARC Rate

MAX Curr Yr
ARC Rev[illegible]

[illegible]

06/18/2012

CenturyLink Operating Companies with Qwest (CenturyLink)

2012 Annual Filing Rate Ceiling TRP Form

REDACTED – FOR PUBLIC INSPECTION

| | | Rate Ceiling Component Charges Calculation (51 | | | | | | |
|--------|------------|---|--|---------------------|----------------|------------|----------------|------------|
| | Study Area | EXCHANGES | RESIDENCE / NP / BRI / SLB (excluding Life | | | | | |
| | | | Res / NP / BF | SLB | Mandatory | | | |
| | | | Tariff Period | Tariff Period | Stand-alon | Mandatory | Zone | State |
| | | | <u>Projected Lin</u> | <u>rojected Lin</u> | <u>R1 rate</u> | <u>EAS</u> | <u>Charges</u> | <u>SLC</u> |
| | | CenturyTel of Minnesota (T164) | | | | | | |
| MN: MN | 361445 | Baudette | | | | | | |
| MN: MN | 361445 | Beardsley | | | | | | |
| MN: MN | 361445 | Beaver Creek | | | | | | |
| MN: MN | 361445 | Brewster | | | | | | |
| MN: MN | 361445 | Cambell | | | | | | |
| MN: MN | 361445 | Clinton | | | | | | |
| MN: MN | 361445 | Dundee | | | | | | |
| MN: MN | 361445 | Fairfax | | | | | | |
| MN: MN | 361445 | Fulda | | | | | | |
| MN: MN | 361445 | Gibbon | | | | | | |
| MN: MN | 361445 | Graceville | | | | | | |
| MN: MN | 361445 | Gunflint Trail | | | | | | |
| MN: MN | 361445 | Heron Lake | | | | | | |
| MN: MN | 361445 | Hill City | | | | | | |
| MN: MN | 361445 | Hovland | | | | | | |
| MN: MN | 361445 | Humbolt | | | | | | |
| MN: MN | 361445 | Itasca State Park | | | | | | |
| MN: MN | 361445 | Jeffers | | | | | | |
| MN: MN | 361445 | Kellogg | | | | | | |
| MN: MN | 361445 | LaFayette | | | | | | |
| MN: MN | 361445 | Lamberton | | | | | | |
| MN: MN | 361445 | Minneota | | | | | | |
| MN: MN | 361445 | Orr | | | | | | |
| MN: MN | 361445 | Peirz | | | | | | |
| MN: MN | 361445 | Preston | | | | | | |
| MN: MN | 361445 | Renville | | | | | | |
| MN: MN | 361445 | Roseau | | | | | | |
| MN: MN | 361445 | Round Lake | | | | | | |
| MN: MN | 361445 | Rushmore | | | | | | |
| MN: MN | 361445 | Spring Valley | | | | | | |
| MN: MN | 361445 | Storden | | | | | | |
| MN: MN | 361445 | Warroad | | | | | | |
| MN: MN | 361445 | Westbrook | | | | | | |
| MN: MN | 361445 | Wilmont | | | | | | |
| | | Embarq Minnesota (T866) | | | | | | |
| MN: MN | 361456 | Aitkin | | | | | | |
| MN: MN | 361456 | Alexandria | | | | | | |
| MN: MN | 361456 | Altura | | | | | | |
| MN: MN | 361456 | Bennettville | | | | | | |
| MN: MN | 361456 | Benson | | | | | | |
| MN: MN | 361456 | Browerville | | | | | | |
| MN: MN | 361456 | Brownton | | | | | | |
| MN: MN | 361456 | Buffalo Lake | | | | | | |
| MN: MN | 361456 | Carlos | | | | | | |
| MN: MN | 361456 | Chaska | | | | | | |
| MN: MN | 361456 | Cokato | | | | | | |
| MN: MN | 361456 | Cologne | | | | | | |


| | | |
|--------|--------|----------------|
| MN: MN | 361456 | Crosby |
| MN: MN | 361456 | Dassel |
| MN: MN | 361456 | Deerwood |
| MN: MN | 361456 | Elgin |
| MN: MN | 361456 | Eyota |
| MN: MN | 361456 | Glencoe |
| MN: MN | 361456 | Granite Falls |
| MN: MN | 361456 | Grove City |
| MN: MN | 361456 | Hastings |
| MN: MN | 361456 | Holmes City |
| MN: MN | 361456 | Howard Lake |
| MN: MN | 361456 | Lake City |
| MN: MN | 361456 | Lester Prairie |
| MN: MN | 361456 | Lewiston |
| MN: MN | 361456 | Long Prairie |
| MN: MN | 361456 | Millville |
| MN: MN | 361456 | New Richland |
| MN: MN | 361456 | Norwood |
| MN: MN | 361456 | Osseo |
| MN: MN | 361456 | Plainview |
| MN: MN | 361456 | Plato |
| MN: MN | 361456 | Rogers |
| MN: MN | 361456 | Rollingstone |
| MN: MN | 361456 | Silver Lake |
| MN: MN | 361456 | St James |
| MN: MN | 361456 | St Michael |
| MN: MN | 361456 | Stewart |
| MN: MN | 361456 | Victoria |
| MN: MN | 361456 | Villard |
| MN: MN | 361456 | Waconia |
| MN: MN | 361456 | Waldorf |
| MN: MN | 361456 | Zumbro Falls |

QWEST CORP-MN

| | | |
|--------|--------|--------------|
| MN: MN | 365142 | ALBERT LEA |
| MN: MN | 365142 | APPLETON |
| MN: MN | 365142 | AUSTIN |
| MN: MN | 365142 | AVON |
| MN: MN | 365142 | BARNUM |
| MN: MN | 365142 | BATTLE LAKE |
| MN: MN | 365142 | BEMIDJI |
| MN: MN | 365142 | BIWABIK |
| MN: MN | 365142 | BRAHAM |
| MN: MN | 365142 | BRAINERD |
| MN: MN | 365142 | BRECKENRIDGE |
| MN: MN | 365142 | BUFFALO |
| MN: MN | 365142 | BUHL |
| MN: MN | 365142 | CALEDONIA |
| MN: MN | 365142 | CAMBRIDGE |
| MN: MN | 365142 | CARLTON |
| MN: MN | 365142 | CASS LAKE |
| MN: MN | 365142 | CHATFIELD |
| MN: MN | 365142 | CHISHOLM |
| MN: MN | 365142 | CLOQUET |
| MN: MN | 365142 | COHASSET |
| MN: MN | 365142 | COLD SPRING |
| MN: MN | 365142 | COLERAINE |
| MN: MN | 365142 | COMSTOCK |
| MN: MN | 365142 | COOK |

| | | |
|--------|--------|------------------|
| MN: MN | 365142 | CROOKSTON |
| MN: MN | 365142 | DETROIT LAKES |
| MN: MN | 365142 | DULUTH |
| MN: MN | 365142 | EAST GRAND FORKS |
| MN: MN | 365142 | FARIBAULT |
| MN: MN | 365142 | FERGUS FALLS |
| MN: MN | 365142 | FOLEY |
| MN: MN | 365142 | GAYLORD |
| MN: MN | 365142 | GLENVILLE |
| MN: MN | 365142 | GLENWOOD |
| MN: MN | 365142 | GRAND MARAIS |
| MN: MN | 365142 | GRAND RAPIDS |
| MN: MN | 365142 | HAWLEY |
| MN: MN | 365142 | HENNING |
| MN: MN | 365142 | HIBBING |
| MN: MN | 365142 | HINCKLEY |
| MN: MN | 365142 | HOLDINGFORD |
| MN: MN | 365142 | ISANTI |
| MN: MN | 365142 | JACKSON |
| MN: MN | 365142 | KEEWATIN |
| MN: MN | 365142 | LAKE PARK |
| MN: MN | 365142 | LE SUEUR |
| MN: MN | 365142 | LITCHFIELD |
| MN: MN | 365142 | LITTLE FALLS |
| MN: MN | 365142 | LUVERNE |
| MN: MN | 365142 | MAHNOMEN |
| MN: MN | 365142 | MARBLE |
| MN: MN | 365142 | MARSHALL |
| MN: MN | 365142 | MONTEVIDEO |
| MN: MN | 365142 | MOOREHEAD |
| MN: MN | 365142 | MOOSE LAKE |
| MN: MN | 365142 | MORA |
| MN: MN | 365142 | MORRIS |
| MN: MN | 365142 | MOUNTAIN IRON |
| MN: MN | 365142 | MPLS |
| MN: MN | 365142 | NASHWAUK |
| MN: MN | 365142 | NICOLLET |
| MN: MN | 365142 | NISSWA |
| MN: MN | 365142 | NORTH BRANCH |
| MN: MN | 365142 | NORTHFIELD |
| MN: MN | 365142 | OGILVIE |
| MN: MN | 365142 | OLIVIA |
| MN: MN | 365142 | ORTONVILLE |
| MN: MN | 365142 | OWATONNA |
| MN: MN | 365142 | PARK RAPIDS |
| MN: MN | 365142 | PINE CITY |
| MN: MN | 365142 | PIPESTONE |
| MN: MN | 365142 | PRINCETON |
| MN: MN | 365142 | RED WING |
| MN: MN | 365142 | REDWOOD FALLS |
| MN: MN | 365142 | ROCHESTER |
| MN: MN | 365142 | ROYALTON |
| MN: MN | 365142 | RUSH CITY |
| MN: MN | 365142 | SABIN |
| MN: MN | 365142 | SANDSTONE |
| MN: MN | 365142 | SAUK CENTRE |
| MN: MN | 365142 | SILVER BAY |
| MN: MN | 365142 | SPIRIT LAKE |
| MN: MN | 365142 | ST CHARLES |

| | | |
|--------|--------|-------------------|
| MN: MN | 365142 | ST CLOUD |
| MN: MN | 365142 | ST JOSEPH |
| MN: MN | 365142 | ST PETER |
| MN: MN | 365142 | STAPLES |
| MN: MN | 365142 | STEWARTVILLE |
| MN: MN | 365142 | STILLWATER |
| MN: MN | 365142 | SWANVILLE |
| MN: MN | 365142 | THIEF RIVER FALLS |
| MN: MN | 365142 | TOFTE |
| MN: MN | 365142 | TRACY |
| MN: MN | 365142 | VIRGINIA |
| MN: MN | 365142 | WABASHA |
| MN: MN | 365142 | WADENA |
| MN: MN | 365142 | WASECA |
| MN: MN | 365142 | WILLMAR |
| MN: MN | 365142 | WINDOM |
| MN: MN | 365142 | WINONA |



ARC-CAF-1

.915(b)(11))

eline)

MULTI-LINE BUSINESS

RESIDENCE / NP / BRI
(excluding Lifeline)

MULTI-LINE BUSINESS

TRS State Federal Total Rate
USF SLC Ceiling
Comp. Chgs

Tariff Period Federal
Projected Lin SLC-MLB

MAX Curr Yr
 Res/NP/BRI MAX Curr Yr
 ARC Rate ARC Rev


MAX Curr Yr
 MLB MAX Curr Yr
 ARC Rate ARC Rev

| | | | | | | | | | | |
|--|--|--|-------|--|--|------|--|----|------|--|
| | | | 22.96 | | | 0.50 | | \$ | 1.00 | |
| | | | 30.16 | | | 0.00 | | \$ | 1.00 | |
| | | | 22.57 | | | 0.50 | | \$ | 1.00 | |
| | | | 24.23 | | | 0.50 | | \$ | 1.00 | |
| | | | 23.16 | | | 0.50 | | \$ | 1.00 | |
| | | | 31.08 | | | 0.00 | | \$ | 1.00 | |
| | | | 24.63 | | | 0.50 | | \$ | 1.00 | |
| | | | 22.32 | | | 0.50 | | \$ | 1.00 | |
| | | | 22.5 | | | 0.50 | | \$ | 1.00 | |
| | | | 22.32 | | | 0.50 | | \$ | 1.00 | |
| | | | 30.16 | | | 0.00 | | \$ | 1.00 | |
| | | | 22.89 | | | 0.50 | | \$ | 1.00 | |
| | | | 22.92 | | | 0.50 | | \$ | 1.00 | |
| | | | 23.81 | | | 0.50 | | \$ | 1.00 | |
| | | | 23.45 | | | 0.50 | | \$ | 1.00 | |
| | | | 25.52 | | | 0.50 | | \$ | 1.00 | |
| | | | 22.91 | | | 0.50 | | \$ | 1.00 | |
| | | | 25.14 | | | 0.50 | | \$ | 1.00 | |
| | | | 22.92 | | | 0.50 | | \$ | 1.00 | |
| | | | 33.47 | | | 0.00 | | \$ | 1.00 | |
| | | | 23.95 | | | 0.50 | | \$ | 1.00 | |
| | | | 23.55 | | | 0.50 | | \$ | 1.00 | |
| | | | 24.45 | | | 0.50 | | \$ | 1.00 | |
| | | | 24.01 | | | 0.50 | | \$ | 1.00 | |
| | | | 22.93 | | | 0.50 | | \$ | 1.00 | |
| | | | 22.65 | | | 0.50 | | \$ | 1.00 | |
| | | | 23.27 | | | 0.50 | | \$ | 1.00 | |
| | | | 24.32 | | | 0.50 | | \$ | 1.00 | |
| | | | 24.58 | | | 0.50 | | \$ | 1.00 | |
| | | | 22.4 | | | 0.50 | | \$ | 1.00 | |
| | | | 23.95 | | | 0.50 | | \$ | 1.00 | |
| | | | 23.91 | | | 0.50 | | \$ | 1.00 | |
| | | | 22.32 | | | 0.50 | | \$ | 1.00 | |
| | | | 25.34 | | | 0.50 | | \$ | 1.00 | |
| | | | 21.6 | | | 0.50 | | \$ | 1.00 | |
| | | | 21.6 | | | 0.50 | | \$ | 1.00 | |
| | | | 29.23 | | | 0.50 | | \$ | 1.00 | |
| | | | 22.38 | | | 0.50 | | \$ | 1.00 | |
| | | | 21.6 | | | 0.50 | | \$ | 1.00 | |
| | | | 22.38 | | | 0.50 | | \$ | 1.00 | |
| | | | 22.38 | | | 0.50 | | \$ | 1.00 | |
| | | | 22.38 | | | 0.50 | | \$ | 1.00 | |
| | | | 22.38 | | | 0.50 | | \$ | 1.00 | |
| | | | 25.35 | | | 0.50 | | \$ | 1.00 | |
| | | | 25.79 | | | 0.50 | | \$ | 1.00 | |
| | | | 25.35 | | | 0.50 | | \$ | 1.00 | |


| | | | | | | |
|--|-------|--|------|--|---------|--|
| | 22.1 | | 0.50 | | \$ 1.00 | |
| | 22.1 | | 0.50 | | \$ 1.00 | |
| | 22.38 | | 0.50 | | \$ 1.00 | |
| | 22.38 | | 0.50 | | \$ 1.00 | |
| | 22.38 | | 0.50 | | \$ 1.00 | |
| | 22.1 | | 0.50 | | \$ 1.00 | |
| | 21.6 | | 0.50 | | \$ 1.00 | |
| | 22.1 | | 0.50 | | \$ 1.00 | |
| | 23.68 | | 0.50 | | \$ 1.00 | |
| | 23.2 | | 0.50 | | \$ 1.00 | |
| | 31.3 | | 0.00 | | \$ 1.00 | |
| | 21.6 | | 0.50 | | \$ 1.00 | |
| | 22.38 | | 0.50 | | \$ 1.00 | |
| | 29.12 | | 0.50 | | \$ 1.00 | |
| | 21.6 | | 0.50 | | \$ 1.00 | |
| | 26.1 | | 0.50 | | \$ 1.00 | |
| | 21.6 | | 0.50 | | \$ 1.00 | |
| | 29.76 | | 0.24 | | \$ 1.00 | |
| | 25.35 | | 0.50 | | \$ 1.00 | |
| | 26.1 | | 0.50 | | \$ 1.00 | |
| | 23.2 | | 0.50 | | \$ 1.00 | |
| | 25.35 | | 0.50 | | \$ 1.00 | |
| | 22.38 | | 0.50 | | \$ 1.00 | |
| | 22.38 | | 0.50 | | \$ 1.00 | |
| | 21.6 | | 0.50 | | \$ 1.00 | |
| | 25.35 | | 0.50 | | \$ 1.00 | |
| | 22.38 | | 0.50 | | \$ 1.00 | |
| | 25.35 | | 0.50 | | \$ 1.00 | |
| | 22.38 | | 0.50 | | \$ 1.00 | |
| | 25.35 | | 0.50 | | \$ 1.00 | |
| | 22.38 | | 0.50 | | \$ 1.00 | |
| | 22.38 | | 0.50 | | \$ 1.00 | |

| | | | | | | |
|--|-------|--|------|--|---------|--|
| | 21.46 | | 0.50 | | \$ 1.00 | |
| | 21.41 | | 0.50 | | \$ 1.00 | |
| | 21.19 | | 0.50 | | \$ 1.00 | |
| | 24.99 | | 0.50 | | \$ 1.00 | |
| | 27.64 | | 0.50 | | \$ 1.00 | |
| | 21.1 | | 0.50 | | \$ 1.00 | |
| | 21.24 | | 0.50 | | \$ 1.00 | |
| | 22.96 | | 0.50 | | \$ 1.00 | |
| | 22.87 | | 0.50 | | \$ 1.00 | |
| | 21.19 | | 0.50 | | \$ 1.00 | |
| | 21.59 | | 0.50 | | \$ 1.00 | |
| | 30.75 | | 0.00 | | \$ 1.00 | |
| | 24.68 | | 0.50 | | \$ 1.00 | |
| | 20.89 | | 0.50 | | \$ 1.00 | |
| | 30.75 | | 0.00 | | \$ 1.00 | |
| | 24.69 | | 0.50 | | \$ 1.00 | |
| | 21.79 | | 0.50 | | \$ 1.00 | |
| | 22.58 | | 0.50 | | \$ 1.00 | |
| | 21.64 | | 0.50 | | \$ 1.00 | |
| | 22.62 | | 0.50 | | \$ 1.00 | |
| | 21.42 | | 0.50 | | \$ 1.00 | |
| | 23.17 | | 0.50 | | \$ 1.00 | |
| | 21.86 | | 0.50 | | \$ 1.00 | |
| | 21.14 | | 0.50 | | \$ 1.00 | |
| | 25.29 | | 0.50 | | \$ 1.00 | |


| | | | | | | |
|--|-------|--|------|----|------|--|
| | 20.9 | | 0.50 | \$ | 1.00 | |
| | 20.94 | | 0.50 | \$ | 1.00 | |
| | 21.76 | | 0.50 | \$ | 1.00 | |
| | 21.11 | | 0.50 | \$ | 1.00 | |
| | 20.83 | | 0.50 | \$ | 1.00 | |
| | 20.75 | | 0.50 | \$ | 1.00 | |
| | 23.8 | | 0.50 | \$ | 1.00 | |
| | 20.95 | | 0.50 | \$ | 1.00 | |
| | 21.75 | | 0.50 | \$ | 1.00 | |
| | 22.47 | | 0.50 | \$ | 1.00 | |
| | 21.32 | | 0.50 | \$ | 1.00 | |
| | 21.42 | | 0.50 | \$ | 1.00 | |
| | 24.55 | | 0.50 | \$ | 1.00 | |
| | 21.29 | | 0.50 | \$ | 1.00 | |
| | 21.42 | | 0.50 | \$ | 1.00 | |
| | 23.63 | | 0.50 | \$ | 1.00 | |
| | 26.58 | | 0.50 | \$ | 1.00 | |
| | 22.57 | | 0.50 | \$ | 1.00 | |
| | 20.75 | | 0.50 | \$ | 1.00 | |
| | 22.26 | | 0.50 | \$ | 1.00 | |
| | 21.23 | | 0.50 | \$ | 1.00 | |
| | 30.04 | | 0.00 | \$ | 1.00 | |
| | 20.86 | | 0.50 | \$ | 1.00 | |
| | 21.81 | | 0.50 | \$ | 1.00 | |
| | 21 | | 0.50 | \$ | 1.00 | |
| | 21 | | 0.50 | \$ | 1.00 | |
| | 23.33 | | 0.50 | \$ | 1.00 | |
| | 21.57 | | 0.50 | \$ | 1.00 | |
| | 21.04 | | 0.50 | \$ | 1.00 | |
| | 21.14 | | 0.50 | \$ | 1.00 | |
| | 22.11 | | 0.50 | \$ | 1.00 | |
| | 21.38 | | 0.50 | \$ | 1.00 | |
| | 21.13 | | 0.50 | \$ | 1.00 | |
| | 22.12 | | 0.50 | \$ | 1.00 | |
| | 21.78 | | 0.50 | \$ | 1.00 | |
| | 22.47 | | 0.50 | \$ | 1.00 | |
| | 22.08 | | 0.50 | \$ | 1.00 | |
| | 22.51 | | 0.50 | \$ | 1.00 | |
| | 30.75 | | 0.00 | \$ | 1.00 | |
| | 23.89 | | 0.50 | \$ | 1.00 | |
| | 21.61 | | 0.50 | \$ | 1.00 | |
| | 20.93 | | 0.50 | \$ | 1.00 | |
| | 21.04 | | 0.50 | \$ | 1.00 | |
| | 20.75 | | 0.50 | \$ | 1.00 | |
| | 21.34 | | 0.50 | \$ | 1.00 | |
| | 21.32 | | 0.50 | \$ | 1.00 | |
| | 21.15 | | 0.50 | \$ | 1.00 | |
| | 24.95 | | 0.50 | \$ | 1.00 | |
| | 21.07 | | 0.50 | \$ | 1.00 | |
| | 20.86 | | 0.50 | \$ | 1.00 | |
| | 22.2 | | 0.50 | \$ | 1.00 | |
| | 24.11 | | 0.50 | \$ | 1.00 | |
| | 22.49 | | 0.50 | \$ | 1.00 | |
| | 21.14 | | 0.50 | \$ | 1.00 | |
| | 22.1 | | 0.50 | \$ | 1.00 | |
| | 20.92 | | 0.50 | \$ | 1.00 | |
| | 20.75 | | 0.50 | \$ | 1.00 | |
| | 21.2 | | 0.50 | \$ | 1.00 | |
| | 22.44 | | 0.50 | \$ | 1.00 | |



21.69
22.92
23.92
21.27
22.26
20.75
22.84
21.37
21.97
21.36
22.12
20.89
21.91
20.75
21.77
20.98
21.08



0.50
0.50
0.50
0.50
0.50
0.50
0.50
0.50
0.50
0.50
0.50
0.50
0.50
0.50
0.50
0.50
0.50



\$ 1.00
\$ 1.00
\$ 1.00
\$ 1.00
\$ 1.00
\$ 1.00
\$ 1.00
\$ 1.00
\$ 1.00
\$ 1.00
\$ 1.00
\$ 1.00
\$ 1.00
\$ 1.00
\$ 1.00
\$ 1.00
\$ 1.00



Filing Date (enter w/leading '):

06/18/2012

Holding Company:

CenturyLink Operating Companies with Qwest (CenturyLink]

Filing Name:

2012 Annual Filing Rate Ceiling TRP Form

REDACTED – FOR PUBLIC INSPECTION


| Study Area | | EXCHANGES | Rate Ceiling Component Charge | | | | |
|------------|--------|--|-------------------------------|------------------------|------------------------|------------|----------------|
| | | | Res / NP / BRI | SLB | RESIDENCE / NP / BRI / | Mandatory | |
| | | | Tariff Period | Tariff Period | Stand-alone | Mandatory | Zone |
| | | | <u>Projected Lines</u> | <u>Projected Lines</u> | <u>R1 rate</u> | <u>EAS</u> | <u>Charges</u> |
| | | Spectra Communications Missouri (T095) | | | | | |
| MC MC | 421151 | Amazonia | | | | | |
| MC MC | 421151 | Annapolis | | | | | |
| MC MC | 421151 | Arcola | | | | | |
| MC MC | 421151 | Aurora | | | | | |
| MC MC | 421151 | Avenue City | | | | | |
| MC MC | 421151 | Avilla | | | | | |
| MC MC | 421151 | Belgrade | | | | | |
| MC MC | 421151 | Bellevue | | | | | |
| MC MC | 421151 | Birch Tree | | | | | |
| MC MC | 421151 | Bolckow | | | | | |
| MC MC | 421151 | Boss | | | | | |
| MC MC | 421151 | Braymer | | | | | |
| MC MC | 421151 | Bronaugh Moundville | | | | | |
| MC MC | 421151 | Brunswick | | | | | |
| MC MC | 421151 | Bunker | | | | | |
| MC MC | 421151 | Caledonia | | | | | |
| MC MC | 421151 | Cameron | | | | | |
| MC MC | 421151 | Canton | | | | | |
| MC MC | 421151 | Centerville | | | | | |
| MC MC | 421151 | Clarence | | | | | |
| MC MC | 421151 | Clarksdale | | | | | |
| MC MC | 421151 | Collins | | | | | |
| MC MC | 421151 | Concordia | | | | | |
| MC MC | 421151 | Cosby | | | | | |
| MC MC | 421151 | Dadeville | | | | | |
| MC MC | 421151 | Dalton | | | | | |
| MC MC | 421151 | Easton | | | | | |
| MC MC | 421151 | Edgar Springs | | | | | |
| MC MC | 421151 | Eldorado Springs | | | | | |
| MC MC | 421151 | Ellsinore | | | | | |
| MC MC | 421151 | Elmer | | | | | |
| MC MC | 421151 | Eminence | | | | | |
| MC MC | 421151 | Everton | | | | | |
| MC MC | 421151 | Ewing | | | | | |
| MC MC | 421151 | Fillmore | | | | | |
| MC MC | 421151 | Fremont | | | | | |
| MC MC | 421151 | Golden City | | | | | |
| MC MC | 421151 | Gorin | | | | | |
| MC MC | 421151 | Gower | | | | | |
| MC MC | 421151 | Greenfield | | | | | |
| MC MC | 421151 | Grovespring | | | | | |
| MC MC | 421151 | Hamilton | | | | | |
| MC MC | 421151 | Hartville | | | | | |
| MC MC | 421151 | Helena | | | | | |
| MC MC | 421151 | Houston | | | | | |
| MC MC | 421151 | Humansville | | | | | |
| MC MC | 421151 | Hunnewell | | | | | |
| MC MC | 421151 | Irondale | | | | | |

| | | |
|-------|--------|----------------|
| MC MC | 421151 | Ironton |
| MC MC | 421151 | Jerico Springs |
| MC MC | 421151 | Kahoka |
| MC MC | 421151 | Keytesville |
| MC MC | 421151 | Kidder |
| MC MC | 421151 | Kingston |
| MC MC | 421151 | La Plata |
| MC MC | 421151 | LaBelle |
| MC MC | 421151 | Laddoria |
| MC MC | 421151 | LaGrange |
| MC MC | 421151 | Lawson |
| MC MC | 421151 | Lesterville |
| MC MC | 421151 | Lewiston |
| MC MC | 421151 | Licking |
| MC MC | 421151 | Lowry City |
| MC MC | 421151 | Macon |
| MC MC | 421151 | Manes |
| MC MC | 421151 | Maysville |
| MC MC | 421151 | Milo |
| MC MC | 421151 | Monroe City |
| MC MC | 421151 | Montauk Park |
| MC MC | 421151 | Monticello |
| MC MC | 421151 | Mt. Vernon |
| MC MC | 421151 | Mtn. Grove |
| MC MC | 421151 | Nebo |
| MC MC | 421151 | Norwood |
| MC MC | 421151 | Oates |
| MC MC | 421151 | Osborn |
| MC MC | 421151 | Osceola |
| MC MC | 421151 | Palmyra |
| MC MC | 421151 | Paris |
| MC MC | 421151 | Perry |
| MC MC | 421151 | Plattsburg |
| MC MC | 421151 | Potosi |
| MC MC | 421151 | Raymondville |
| MC MC | 421151 | Revere |
| MC MC | 421151 | Roby |
| MC MC | 421151 | Rockville |
| MC MC | 421151 | Rosendale |
| MC MC | 421151 | Santa Fe |
| MC MC | 421151 | Sarcoxi |
| MC MC | 421151 | Savannah |
| MC MC | 421151 | Schell City |
| MC MC | 421151 | Shelbina |
| MC MC | 421151 | Shelbyville |
| MC MC | 421151 | Sheldon |
| MC MC | 421151 | Stewartsville |
| MC MC | 421151 | Stoutsville |
| MC MC | 421151 | Timber |
| MC MC | 421151 | Trimble |
| MC MC | 421151 | Turney |
| MC MC | 421151 | Van Buren |
| MC MC | 421151 | Vanzant |
| MC MC | 421151 | Walker |
| MC MC | 421151 | Wayland |
| MC MC | 421151 | Weaubleau |
| MC MC | 421151 | West Quincy |
| MC MC | 421151 | Whitesville |
| MC MC | 421151 | Winona |

| | | |
|---|--------|------------------------|
| CenturyTel of Missouri (T804 &T805 &T806 &T807) | | |
| MC MC | 429784 | Centralia |
| MC MC | 429784 | Clark |
| MC MC | 429784 | Columbia |
| MC MC | 429784 | Hallsville |
| MC MC | 429784 | Sturgeon |
| MC MC | 429785 | Alton |
| MC MC | 429785 | Augusta |
| MC MC | 429785 | Belle |
| MC MC | 429785 | Bland |
| MC MC | 429785 | Blue Eye |
| MC MC | 429785 | Bourbon |
| MC MC | 429785 | Bradleyville |
| MC MC | 429785 | Branson |
| MC MC | 429785 | Branson West |
| MC MC | 429785 | Buffalo |
| MC MC | 429785 | Cabool |
| MC MC | 429785 | Cape Fair |
| MC MC | 429785 | Cassville |
| MC MC | 429785 | Caulfield |
| MC MC | 429785 | Cedar Creek |
| MC MC | 429785 | Chamois |
| MC MC | 429785 | Conway |
| MC MC | 429785 | Cross Timbers |
| MC MC | 429785 | Cuba |
| MC MC | 429785 | Dardenne/Lake St Louis |
| MC MC | 429785 | Defiance |
| MC MC | 429785 | Dora |
| MC MC | 429785 | Elkland |
| MC MC | 429785 | Exeter |
| MC MC | 429785 | Foley |
| MC MC | 429785 | Fordland |
| MC MC | 429785 | Foristell |
| MC MC | 429785 | Forsyth |
| MC MC | 429785 | Gainesville |
| MC MC | 429785 | Galena |
| MC MC | 429785 | Hawk Point |
| MC MC | 429785 | Hermann |
| MC MC | 429785 | Hermitage |
| MC MC | 429785 | High Hill |
| MC MC | 429785 | Highlandville |
| MC MC | 429785 | Holstein |
| MC MC | 429785 | Hurley |
| MC MC | 429785 | Jamestown |
| MC MC | 429785 | Jenkins |
| MC MC | 429785 | Jonesburg |
| MC MC | 429785 | Kimberling City |
| MC MC | 429785 | Koshkonong |
| MC MC | 429785 | Leasburg |
| MC MC | 429785 | Louisburg |
| MC MC | 429785 | Mano |
| MC MC | 429785 | Marshfield |
| MC MC | 429785 | Marthasville |
| MC MC | 429785 | Morrison |
| MC MC | 429785 | Moscow Mills |
| MC MC | 429785 | Mount Sterling |
| MC MC | 429785 | Mtn. View |
| MC MC | 429785 | New Melle |
| MC MC | 429785 | Niangua |

| | |
|--------------|-------------------------------|
| MC MC 429785 | O'Fallon |
| MC MC 429785 | Old Monroe |
| MC MC 429785 | Ozark |
| MC MC 429785 | Pittsburg |
| MC MC 429785 | Prairie Home |
| MC MC 429785 | Preston |
| MC MC 429785 | Protem |
| MC MC 429785 | Reeds Spring |
| MC MC 429785 | Rockaway Beach |
| MC MC 429785 | Safe |
| MC MC 429785 | Seymour |
| MC MC 429785 | Shell Knob |
| MC MC 429785 | Sparta |
| MC MC 429785 | St James |
| MC MC 429785 | St Peters |
| MC MC 429785 | Summersville |
| MC MC 429785 | Thayer |
| MC MC 429785 | Theodosia |
| MC MC 429785 | Thomasville |
| MC MC 429785 | Troy |
| MC MC 429785 | Truxton |
| MC MC 429785 | Urbana |
| MC MC 429785 | Vichy |
| MC MC 429785 | Warrenton |
| MC MC 429785 | Washburn |
| MC MC 429785 | Wasola |
| MC MC 429785 | Wentzville |
| MC MC 429785 | West Plains |
| MC MC 429785 | Wheatland |
| MC MC 429785 | Willow Springs |
| MC MC 429785 | Winfield |
| MC MC 429785 | Wooldridge |
| MC MC 429785 | Wright City |
| MC MC 429784 | Ashland |
| MC MC 429784 | Ava |
| MC MC 429784 | Crane |
| MC MC 429784 | Mansfield |
| MC MC 429784 | Rocheport |
| | Embarq Missouri (T867 & T888) |
| MC MC 421957 | Appleton City |
| MC MC 421957 | Blackburn |
| MC MC 421957 | Blairstown |
| MC MC 421957 | Brazito |
| MC MC 421957 | Buckner |
| MC MC 421957 | Butler |
| MC MC 421957 | Calhoun |
| MC MC 421957 | California |
| MC MC 421957 | Camden Point |
| MC MC 421957 | Centertown |
| MC MC 421957 | Centerview |
| MC MC 421957 | Chilhowee |
| MC MC 421957 | Clarksburg |
| MC MC 421957 | Clinton |
| MC MC 421957 | Coal |
| MC MC 421957 | Cole Camp |
| MC MC 421957 | Craig |
| MC MC 421957 | Dearborn |
| MC MC 421957 | Deepwater |
| MC MC 421957 | Edgerton |

| | | |
|-------|--------|----------------|
| MC MC | 421957 | Eugene |
| MC MC | 421957 | Fairfax |
| MC MC | 421957 | Ferrelview |
| MC MC | 421957 | FORT LEONARD |
| MC MC | 421957 | Green Ridge |
| MC MC | 421957 | Hardin |
| MC MC | 421957 | Harrisonville |
| MC MC | 421957 | Henrietta |
| MC MC | 421957 | Holden |
| MC MC | 421957 | Holt |
| MC MC | 421957 | HOPKINS |
| MC MC | 421957 | Houstonia |
| MC MC | 421957 | Ionia |
| MC MC | 421957 | Jefferson City |
| MC MC | 421957 | Kearney |
| MC MC | 421957 | King City |
| MC MC | 421957 | Kingsville |
| MC MC | 421957 | Lake Lotawana |
| MC MC | 421957 | Lebanon |
| MC MC | 421957 | Leeton |
| MC MC | 421957 | Lexington |
| MC MC | 421957 | Lincoln |
| MC MC | 421957 | Lone Jack |
| MC MC | 421957 | Malta Bend |
| MC MC | 421957 | MARYVILLE |
| MC MC | 421957 | Missouri City |
| MC MC | 421957 | Montrose |
| MC MC | 421957 | Mound City |
| MC MC | 421957 | New Bloomfield |
| MC MC | 421957 | Newburg |
| MC MC | 421957 | Norborne |
| MC MC | 421957 | Oak Grove |
| MC MC | 421957 | Odessa |
| MC MC | 421957 | Orrick |
| MC MC | 421957 | Otterville |
| MC MC | 421957 | Pickering |
| MC MC | 421957 | Platte City |
| MC MC | 421957 | Pleasant Hill |
| MC MC | 421957 | Richland |
| MC MC | 421957 | Rolla |
| MC MC | 421957 | Russellville |
| MC MC | 421957 | Salem |
| MC MC | 421957 | Smithton |
| MC MC | 421957 | St Robert |
| MC MC | 421957 | St Thomas |
| MC MC | 421957 | Strasburg |
| MC MC | 421957 | Sweet Springs |
| MC MC | 421957 | Syracuse |
| MC MC | 421957 | Taos |
| MC MC | 421957 | Tarkio |
| MC MC | 421957 | Tipton |
| MC MC | 421957 | Urich |
| MC MC | 421957 | Warrensburg |
| MC MC | 421957 | Warsaw |
| MC MC | 421957 | Waverly |
| MC MC | 421957 | Waynesville |
| MC MC | 421957 | Wellington |
| MC MC | 421957 | WESTON |
| MC MC | 421957 | Windsor |





ARC-CAF-1

es Calculation (51.915(b)(11))

SLB (excluding Lifeline)

MULTI-LINE BUSINESS

RESIDENCE / NP

Lifel

MAX Curr Yr

Res/NP/BRI

ARC Rate

State

SLC

E911

TRS

State

USF

Federal

SLC

Total Rate

Ceiling

Comp. Chgs

Tariff Period

Projected Lines

Federal

SLC-MLB

22.84

18.63

21.79

19.87

23.04

20.43

18.63

18.63

18.63

18.63

24.15

19.11

20.43

18.63

17.89

19.11

18.63

20.91

18.63

18.63

18.63

18.63

20.43

18.63

20.43

25.5

18.63

20.95

21.01

19.11

22.84

18.63

21.79

18.63

19.87

18.14

23.44

18.63

28.45

20.43

21.5

20.1

24.05

20.85

23.34

23.48

23.2

18.63

20.43

18.63

0.50

0.50

0.50

0.50

0.50

0.50

0.50

0.50

0.50

0.50

0.50

0.50

0.50

0.50

0.50

0.50

0.50

0.50

0.50

0.50

0.50

0.50

0.50

0.50

0.50

0.50

0.50

0.50

0.50

0.50

0.50

0.50

0.50

0.50

0.50

0.50

0.50

0.50

0.50

0.50

0.50

0.50

0.50

0.50

0.50

0.50

0.50

0.50

0.50



/ BRI (excluding
line)

MULTI-LINE BUSINESS

MAX Curr Yr

MAX Curr Yr
ARC Rev

MLB
ARC Rate

MAX Curr Yr
ARC Rev[illegible]

[illegible]

Filing Date (enter w/leading '):
Holding Company:
Filing Name:

06/18/2012
CenturyLink Operating Companies with Qwest (CenturyLink]
2012 Annual Filing Rate Ceiling TRP Form

REDACTED – FOR PUBLIC INSPECTION

| Study Area | | EXCHANGES | Rate Ceiling Component Charge | | | | |
|--------------|--|--|-------------------------------|------------------------|------------------------|------------|----------------|
| | | | Res / NP / BRI | SLB | RESIDENCE / NP / BRI / | Mandatory | |
| | | | Tariff Period | Tariff Period | Stand-alone | Mandatory | Zone |
| | | | <u>Projected Lines</u> | <u>Projected Lines</u> | <u>R1 rate</u> | <u>EAS</u> | <u>Charges</u> |
| MS MS 280458 | | CenturyTel of North Mississippi (T042) | | | | | |
| MS MS 280458 | | Byhalia | | | | | |
| MS MS 280458 | | Chulahoma | | | | | |
| MS MS 280458 | | Olive Branch | | | | | |

ARC-CAF-1

es Calculation (51.915(b)(11))

SLB (excluding Lifeline)

MULTI-LINE BUSINESS

RESIDENCE / NP

Lifel

MAX Curr Yr

Res/NP/BRI

ARC Rate

State

SLC

E911

TRS

State

USF

Federal

SLC

Total Rate

Ceiling

Comp. Chgs

Tariff Period

Projected Lines

Federal

SLC-MLB

24.33

24.33

24.33

0.50

0.50

0.50

/ BRI (excluding
line)

MULTI-LINE BUSINESS

MAX Curr Yr

MAX Curr Yr
ARC Rev

MLB

ARC Rate

MAX Curr Yr
ARC Rev

| | | | |
|--|----|------|--|
| | \$ | 1.00 | |
| | \$ | 1.00 | |
| | \$ | 1.00 | |


Filing Date (enter w/leading '):
Holding Company:
Filing Name:

06/18/2012
CenturyLink Operating Companies with Qwest (CenturyLink]
2012 Annual Filing Rate Ceiling TRP Form

REDACTED – FOR PUBLIC INSPECTION

| Study Area | | EXCHANGES | Rate Ceiling Component Charge | | | | |
|------------|--------|------------------------------|-------------------------------|------------------------|------------------------|------------|----------------|
| | | | Res / NP / BRI | SLB | RESIDENCE / NP / BRI / | Mandatory | |
| | | | Tariff Period | Tariff Period | Stand-alone | Mandatory | Zone |
| | | | <u>Projected Lines</u> | <u>Projected Lines</u> | <u>R1 rate</u> | <u>EAS</u> | <u>Charges</u> |
| | | CenturyTel of Montana (T146) | | | | | |
| MT MT | 482249 | Bigfork | | | | | |
| MT MT | 482249 | Columbia Falls | | | | | |
| MT MT | 482249 | Elmo | | | | | |
| MT MT | 482249 | Finley Point | | | | | |
| MT MT | 482249 | Hungry Horse | | | | | |
| MT MT | 482249 | Kalispell | | | | | |
| MT MT | 482249 | Lakeside | | | | | |
| MT MT | 482249 | Marion | | | | | |
| MT MT | 482249 | McGregor Lake | | | | | |
| MT MT | 482249 | Olney | | | | | |
| MT MT | 482249 | Polson | | | | | |
| MT MT | 482249 | Somers | | | | | |
| MT MT | 482249 | Swan Lake | | | | | |
| MT MT | 482249 | Whitefish | | | | | |
| MT MT | 482249 | Yellow Bay | | | | | |
| | | QWEST CORP-MT | | | | | |
| MT MT | 485104 | ANACONDA | | | | | |
| MT MT | 485104 | BELGRADE | | | | | |
| MT MT | 485104 | BILLINGS | | | | | |
| MT MT | 485104 | BOULDER | | | | | |
| MT MT | 485104 | BOZEMAN | | | | | |
| MT MT | 485104 | BRIDGER | | | | | |
| MT MT | 485104 | BUTTE | | | | | |
| MT MT | 485104 | CASCADE | | | | | |
| MT MT | 485104 | CLYDE PARK | | | | | |
| MT MT | 485104 | COLSTRIP | | | | | |
| MT MT | 485104 | COLUMBUS | | | | | |
| MT MT | 485104 | CONRAD | | | | | |
| MT MT | 485104 | COOKE CITY | | | | | |
| MT MT | 485104 | CUT BANK | | | | | |
| MT MT | 485104 | DARBY | | | | | |
| MT MT | 485104 | DEER LODGE | | | | | |
| MT MT | 485104 | DILLON | | | | | |
| MT MT | 485104 | DUTTON | | | | | |
| MT MT | 485104 | EAST GLACIER PARK | | | | | |
| MT MT | 485104 | FAIRVIEW | | | | | |
| MT MT | 485104 | FORSYTH | | | | | |
| MT MT | 485104 | FRENCHTOWN | | | | | |
| MT MT | 485104 | FROMBERG | | | | | |
| MT MT | 485104 | GALLATIN GATEWAY | | | | | |
| MT MT | 485104 | GARDINER | | | | | |
| MT MT | 485104 | GLENDALE | | | | | |
| MT MT | 485104 | GREAT FALLS | | | | | |
| MT MT | 485104 | HAMILTON | | | | | |
| MT MT | 485104 | HARDIN | | | | | |
| MT MT | 485104 | HAVRE | | | | | |
| MT MT | 485104 | HELENA | | | | | |

| | | |
|-------|--------|------------------|
| MT MT | 485104 | JOLIET |
| MT MT | 485104 | LAUREL |
| MT MT | 485104 | LEWISTOWN |
| MT MT | 485104 | LIVINGSTON |
| MT MT | 485104 | MANHATTAN |
| MT MT | 485104 | MILES CITY |
| MT MT | 485104 | MISSOULA |
| MT MT | 485104 | RED LODGE |
| MT MT | 485104 | SAINT MARY |
| MT MT | 485104 | SHELBY |
| MT MT | 485104 | SIDNEY |
| MT MT | 485104 | STEVENSVILLE |
| MT MT | 485104 | TERRY |
| MT MT | 485104 | THREE FORKS |
| MT MT | 485104 | TOWNSEND |
| MT MT | 485104 | VICTOR |
| MT MT | 485104 | WARM SPRINGS |
| MT MT | 485104 | WEST GLACIER |
| MT MT | 485104 | WEST YELLOWSTONE |
| MT MT | 485104 | WHITEHALL |
| MT MT | 485104 | WIBAUX |
| MT MT | 485104 | WILSALL |
| MT MT | 485104 | WOLF CREEK |



[illegible]

/ BRI (excluding
line)

MULTI-LINE BUSINESS

MAX Curr Yr
ARC Rev

MAX Curr Yr
MLB
ARC Rate

MAX Curr Yr
ARC Rev[illegible][illegible]

[illegible]

Filing Date (enter w/leading '):

06/18/2012

Holding Company:

CenturyLink Operating Companies with Qwest (CenturyLink]


Filing Name:

2012 Annual Filing Rate Ceiling TRP Form


REDACTED – FOR PUBLIC INSPECTION

| Study Area | | EXCHANGES | Rate Ceiling Component Charge | | | | |
|------------|--------|--|-------------------------------|------------------------|------------------------|------------|----------------|
| | | | Res / NP / BRI | SLB | RESIDENCE / NP / BRI / | Mandatory | |
| | | | Tariff Period | Tariff Period | Stand-alone | Mandatory | Zone |
| | | | <u>Projected Lines</u> | <u>Projected Lines</u> | <u>R1 rate</u> | <u>EAS</u> | <u>Charges</u> |
| NC: NC | 230485 | MEBTEL, INC North Carolina (T823 & T824) | | | | | |
| NC: NC | 230485 | Gatewood | | | | | |
| NC: NC | 230485 | Mebane | | | | | |
| NC: NC | 230485 | Milton | | | | | |
| | | Central Telephone of North Carolina (T860) | | | | | |
| NC: NC | 230471 | ASHEBORO | | | | | |
| NC: NC | 230471 | BETHLEHEM | | | | | |
| NC: NC | 230471 | BISCOE | | | | | |
| NC: NC | 230471 | BOONVILLE | | | | | |
| NC: NC | 230471 | CANDOR | | | | | |
| NC: NC | 230471 | CATAWBA | | | | | |
| NC: NC | 230471 | DANBURY | | | | | |
| NC: NC | 230471 | DOBSON | | | | | |
| NC: NC | 230471 | EDEN | | | | | |
| NC: NC | 230471 | ELKIN | | | | | |
| NC: NC | 230471 | GRANITE FALLS | | | | | |
| NC: NC | 230471 | HAYS | | | | | |
| NC: NC | 230471 | HICKORY | | | | | |
| NC: NC | 230471 | HILDEBRAN | | | | | |
| NC: NC | 230471 | HILLSBOROUGH | | | | | |
| NC: NC | 230471 | MADISON | | | | | |
| NC: NC | 230471 | MOCKSVILLE | | | | | |
| NC: NC | 230471 | MOUNT AIRY | | | | | |
| NC: NC | 230471 | MOUNT GILEAD | | | | | |
| NC: NC | 230471 | MOUNTAIN VIEW | | | | | |
| NC: NC | 230471 | MULBERRY | | | | | |
| NC: NC | 230471 | NORTH WILKESBORO | | | | | |
| NC: NC | 230471 | PILOT MOUNTAIN | | | | | |
| NC: NC | 230471 | PROSPECT HILL | | | | | |
| NC: NC | 230471 | QUAKER GAP | | | | | |
| NC: NC | 230471 | RAMSEUR | | | | | |
| NC: NC | 230471 | ROARING GAP | | | | | |
| NC: NC | 230471 | ROXBORO | | | | | |
| NC: NC | 230471 | SANDY RIDGE | | | | | |
| NC: NC | 230471 | SEAGROVE | | | | | |
| NC: NC | 230471 | SHERRILLS FORD | | | | | |
| NC: NC | 230471 | STATE ROAD | | | | | |
| NC: NC | 230471 | STONEVILLE | | | | | |
| NC: NC | 230471 | TIMBERLAKE | | | | | |
| NC: NC | 230471 | TROY | | | | | |
| NC: NC | 230471 | VALDESE | | | | | |
| NC: NC | 230471 | WALKERTOWN | | | | | |
| NC: NC | 230471 | WALNUT COVE | | | | | |
| NC: NC | 230471 | WEST END | | | | | |
| NC: NC | 230471 | WEST JEFFERSON | | | | | |
| NC: NC | 230471 | YADKINVILLE | | | | | |
| NC: NC | 230471 | YANCEYVILLE | | | | | |
| | | CAROLINA TELEPHONE (T861 & T887) | | | | | |
| NC: NC | 230470 | AHOSKIE | | | | | |


| | | |
|--------|--------|-----------------|
| NC: NC | 230470 | ANGIER |
| NC: NC | 230470 | ATLANTIC |
| NC: NC | 230470 | AULANDER |
| NC: NC | 230470 | AURORA |
| NC: NC | 230470 | AYDEN |
| NC: NC | 230470 | BAILEY |
| NC: NC | 230470 | BATH |
| NC: NC | 230470 | BAYBORO |
| NC: NC | 230470 | BEAUFORT |
| NC: NC | 230470 | BELHAVEN |
| NC: NC | 230470 | BENSON |
| NC: NC | 230470 | BETHEL |
| NC: NC | 230470 | BEULAVILLE |
| NC: NC | 230470 | BLADENBORO |
| NC: NC | 230470 | BONLEE |
| NC: NC | 230470 | BUXTON |
| NC: NC | 230470 | CARTHAGE |
| NC: NC | 230470 | CHADBOURN |
| NC: NC | 230470 | CLARKTON |
| NC: NC | 230470 | CLAYTON |
| NC: NC | 230470 | CLINTON |
| NC: NC | 230470 | COINJOCK |
| NC: NC | 230470 | COLERAIN |
| NC: NC | 230470 | COLUMBIA |
| NC: NC | 230470 | CONWAY |
| NC: NC | 230470 | CRESWELL |
| NC: NC | 230470 | DUNN |
| NC: NC | 230470 | DUNN-CUMBERLAND |
| NC: NC | 230470 | EDENTON |
| NC: NC | 230470 | ELIZABETH CITY |
| NC: NC | 230470 | ELIZABETHTOWN |
| NC: NC | 230470 | ELM CITY |
| NC: NC | 230470 | ENFIELD |
| NC: NC | 230470 | ENGELHARD |
| NC: NC | 230470 | FAISON |
| NC: NC | 230470 | FARMVILLE |
| NC: NC | 230470 | FAYETTEVILLE |
| NC: NC | 230470 | FOUNTAIN |
| NC: NC | 230470 | FOUR OAKS |
| NC: NC | 230470 | FRANKLINTON |
| NC: NC | 230470 | FREMONT |
| NC: NC | 230470 | FUQUAY VARINA |
| NC: NC | 230470 | GARLAND |
| NC: NC | 230470 | GATESVILLE |
| NC: NC | 230470 | GIBSONVILLE |
| NC: NC | 230470 | GOLDSTON |
| NC: NC | 230470 | GREENVILLE |
| NC: NC | 230470 | GRIFTON |
| NC: NC | 230470 | HALIFAX |
| NC: NC | 230470 | HAMILTON |
| NC: NC | 230470 | HAVELOCK |
| NC: NC | 230470 | HENDERSON |
| NC: NC | 230470 | HERTFORD |
| NC: NC | 230470 | HOLLY RIDGE |
| NC: NC | 230470 | JACKSON |
| NC: NC | 230470 | JACKSONVILLE |
| NC: NC | 230470 | KENANSVILLE |
| NC: NC | 230470 | KENLY |
| NC: NC | 230470 | KERNERSVILLE |



| | | |
|--------|--------|------------------|
| NC: NC | 230470 | KILL DEVIL HILLS |
| NC: NC | 230470 | KINSTON |
| NC: NC | 230470 | KITTY HAWK |
| NC: NC | 230470 | LA GRANGE |
| NC: NC | 230470 | LAKE WACCAMAW |
| NC: NC | 230470 | LEWISTON |
| NC: NC | 230470 | LILLINGTON |
| NC: NC | 230470 | LITTLETON |
| NC: NC | 230470 | LOUISBURG |
| NC: NC | 230470 | LUCAMA |
| NC: NC | 230470 | MAMIE |
| NC: NC | 230470 | MANTEO |
| NC: NC | 230470 | MARSHALLBERG |
| NC: NC | 230470 | MAXTON |
| NC: NC | 230470 | MAYSVILLE |
| NC: NC | 230470 | MOREHEAD CITY |
| NC: NC | 230470 | MOSS HILL |
| NC: NC | 230470 | MOYOCK |
| NC: NC | 230470 | MURFREESBORO |
| NC: NC | 230470 | NASHVILLE |
| NC: NC | 230470 | NEW BERN |
| NC: NC | 230470 | NEWPORT |
| NC: NC | 230470 | NEWTON GROVE |
| NC: NC | 230470 | NORLINA |
| NC: NC | 230470 | OCRACOE |
| NC: NC | 230470 | ORIENTAL |
| NC: NC | 230470 | OXFORD |
| NC: NC | 230470 | PARKTON |
| NC: NC | 230470 | PINEHURST |
| NC: NC | 230470 | PINETOPS |
| NC: NC | 230470 | PINEY WOODS |
| NC: NC | 230470 | PINK HILL |
| NC: NC | 230470 | PITTSBORO |
| NC: NC | 230470 | PLYMOUTH |
| NC: NC | 230470 | POLLOCKSVILLE |
| NC: NC | 230470 | PRINCETON |
| NC: NC | 230470 | RAEFORD |
| NC: NC | 230470 | RED SPRINGS |
| NC: NC | 230470 | RICH SQUARE |
| NC: NC | 230470 | RICHLANDS |
| NC: NC | 230470 | ROANOKE RAPIDS |
| NC: NC | 230470 | ROBBINS |
| NC: NC | 230470 | ROBERSONVILLE |
| NC: NC | 230470 | ROCKY MOUNT |
| NC: NC | 230470 | ROSE HILL |
| NC: NC | 230470 | ROSEBORO |
| NC: NC | 230470 | ROXOBEL |
| NC: NC | 230470 | SAINT PAULS |
| NC: NC | 230470 | SCOTLAND NECK |
| NC: NC | 230470 | SEABOARD |
| NC: NC | 230470 | SHILOH |
| NC: NC | 230470 | SILER CITY |
| NC: NC | 230470 | Slygo |
| NC: NC | 230470 | SMITHFIELD |
| NC: NC | 230470 | SNEADS FERRY |
| NC: NC | 230470 | SNOW HILL |
| NC: NC | 230470 | SOUTH MILLS |
| NC: NC | 230470 | SOUTHERN PINES |
| NC: NC | 230470 | SPRING HOPE |



| | | |
|--------|--------|-------------------------|
| NC: NC | 230470 | STANTONSBURG |
| NC: NC | 230470 | SUNBURY |
| NC: NC | 230470 | SWANQUARTER |
| NC: NC | 230470 | SWANSBORO |
| NC: NC | 230470 | SWANSBORO WEST CARTERET |
| NC: NC | 230470 | TABOR CITY |
| NC: NC | 230470 | TARBORO |
| NC: NC | 230470 | TOPSAIL ISLAND |
| NC: NC | 230470 | TRENTON |
| NC: NC | 230470 | VANCEBORO |
| NC: NC | 230470 | VASS |
| NC: NC | 230470 | WAKE FOREST |
| NC: NC | 230470 | WALLACE |
| NC: NC | 230470 | WARRENTON |
| NC: NC | 230470 | WARSAW |
| NC: NC | 230470 | WASHINGTON |
| NC: NC | 230470 | WAVES |
| NC: NC | 230470 | WEEKSVILLE |
| NC: NC | 230470 | WELCH |
| NC: NC | 230470 | WELDON |
| NC: NC | 230470 | WHISPERING PINES |
| NC: NC | 230470 | WHITAKERS |
| NC: NC | 230470 | WHITEVILLE |
| NC: NC | 230470 | WILLIAMSTON |
| NC: NC | 230470 | WILSON |
| NC: NC | 230470 | WINDSOR |
| NC: NC | 230470 | WINTON |
| NC: NC | 230470 | WOODLAND |
| NC: NC | 230470 | WOODVILLE |



ARC-CAF-1

es Calculation (51.915(b)(11))

SLB (excluding Lifeline)

MULTI-LINE BUSINESS

RESIDENCE / NP
Lifel

MAX Curr Yr

Res/NP/BRI

ARC Rate

State

SLC

E911

TRS

State

USF

Federal

SLC

Total Rate

Ceiling

Comp. Chgs

Tariff Period

Projected Lines

Federal

SLC-MLB

21.98

21.98

21.98

0.50

0.50

0.50

25.61

25.61

25.61

25.61

25.61

25.61

25.61

25.61

25.61

25.61

25.61

25.61

25.61

25.61

25.61

25.61

25.61

25.61

25.61

25.61

25.61

25.61

25.61

25.61

25.61

25.61

25.61

25.61

25.61

25.61

25.61

25.61

25.61

25.61

25.61

25.61

25.61

25.61

25.61

25.61

25.61

25.61

25.61

0.50

0.50

0.50

0.50

0.50

0.50

0.50

0.50

0.50

0.50

0.50

0.50

0.50

0.50

0.50

0.50

0.50

0.50

0.50

0.50

0.50

0.50

0.50

0.50

0.50

0.50

0.50

0.50

0.50

0.50

0.50

0.50

0.50

0.50

0.50

0.50

0.50

0.50

0.50

0.50

0.50

0.50

0.50

25.61

0.50

| | | | |
|--|-------|--|------|
| | 25.61 | | 0.50 |
| | 25.61 | | 0.50 |
| | 21.21 | | 0.50 |
| | 25.61 | | 0.50 |
| | 25.61 | | 0.50 |
| | 25.61 | | 0.50 |
| | 25.61 | | 0.50 |
| | 25.61 | | 0.50 |
| | 25.61 | | 0.50 |
| | 23.89 | | 0.50 |
| | 25.61 | | 0.50 |
| | 25.61 | | 0.50 |
| | 23.89 | | 0.50 |
| | 25.35 | | 0.50 |
| | 24.5 | | 0.50 |
| | 24.5 | | 0.50 |
| | 25.61 | | 0.50 |
| | 25.61 | | 0.50 |
| | 25.61 | | 0.50 |
| | 25.61 | | 0.50 |
| | 25.61 | | 0.50 |
| | 25.61 | | 0.50 |
| | 25.35 | | 0.50 |
| | 25.61 | | 0.50 |
| | 25.61 | | 0.50 |
| | 25.61 | | 0.50 |
| | 25.61 | | 0.50 |
| | 25.61 | | 0.50 |

/ BRI (excluding
line)

MULTI-LINE BUSINESS

MAX Curr Yr
ARC Rev

MAX Curr Yr

MLB
ARC Rate

MAX Curr Yr
ARC Rev[illegible]

[illegible]

[illegible]


Filing Date (enter w/leading '):
Holding Company:
Filing Name:

06/18/2012
CenturyLink Operating Companies with Qwest (CenturyLink]
2012 Annual Filing Rate Ceiling TRP Form

REDACTED – FOR PUBLIC INSPECTION


| Study Area | | EXCHANGES | Rate Ceiling Component Charge | | | | |
|------------|--------|--|-------------------------------|------------------------|------------------------|------------|----------------|
| | | | Res / NP / BRI | SLB | RESIDENCE / NP / BRI / | Mandatory | |
| | | | Tariff Period | Tariff Period | Stand-alone | Mandatory | Zone |
| | | | <u>Projected Lines</u> | <u>Projected Lines</u> | <u>R1 rate</u> | <u>EAS</u> | <u>Charges</u> |
| | | United Telephone Company of the West - Nebraska (T874) | | | | | |
| NE: NE | 371595 | Bayard | | | | | |
| NE: NE | 371595 | Broadwater | | | | | |
| NE: NE | 371595 | GERING | | | | | |
| NE: NE | 371595 | Kimball | | | | | |
| NE: NE | 371595 | Lewellen | | | | | |
| NE: NE | 371595 | Lyman | | | | | |
| NE: NE | 371595 | Minatare | | | | | |
| NE: NE | 371595 | Mitchell | | | | | |
| NE: NE | 371595 | Morrill | | | | | |
| NE: NE | 371595 | Oshkosh | | | | | |
| NE: NE | 371595 | Potter | | | | | |
| NE: NE | 371595 | Scottsbluff | | | | | |
| NE: NE | 371595 | Chappell | | | | | |
| | | QWEST CORP-NE | | | | | |
| NE: NE | 375143 | AINSWORTH | | | | | |
| NE: NE | 375143 | ALLIANCE | | | | | |
| NE: NE | 375143 | ATKINSON | | | | | |
| NE: NE | 375143 | ATLANTA | | | | | |
| NE: NE | 375143 | AXTELL | | | | | |
| NE: NE | 375143 | BENNINGTON | | | | | |
| NE: NE | 375143 | BIG SPRINGS | | | | | |
| NE: NE | 375143 | BRIDGEPORT | | | | | |
| NE: NE | 375143 | BROKEN BOW | | | | | |
| NE: NE | 375143 | CAIRO | | | | | |
| NE: NE | 375143 | CENTRAL CITY | | | | | |
| NE: NE | 375143 | CHADRON | | | | | |
| NE: NE | 375143 | CLARKSON | | | | | |
| NE: NE | 375143 | CRAWFORD | | | | | |
| NE: NE | 375143 | ELKHORN | | | | | |
| NE: NE | 375143 | ELM CREEK | | | | | |
| NE: NE | 375143 | ELWOOD | | | | | |
| NE: NE | 375143 | EMERSON | | | | | |
| NE: NE | 375143 | FARWELL | | | | | |
| NE: NE | 375143 | FREMONT | | | | | |
| NE: NE | 375143 | FULLERTON | | | | | |
| NE: NE | 375143 | GOTHENBURG | | | | | |
| NE: NE | 375143 | GRAND ISLAND | | | | | |
| NE: NE | 375143 | GRETNA | | | | | |
| NE: NE | 375143 | HARRISON | | | | | |
| NE: NE | 375143 | HOLDREGE | | | | | |
| NE: NE | 375143 | HOMER | | | | | |
| NE: NE | 375143 | HOWELLS | | | | | |
| NE: NE | 375143 | HUMPHREY | | | | | |
| NE: NE | 375143 | LAUREL | | | | | |
| NE: NE | 375143 | LEXINGTON | | | | | |
| NE: NE | 375143 | LOUP CITY | | | | | |
| NE: NE | 375143 | LYONS | | | | | |

| | | |
|--------|--------|--------------|
| NE: NE | 375143 | MC COOK |
| NE: NE | 375143 | MINDEN |
| NE: NE | 375143 | NORFOLK |
| NE: NE | 375143 | NORTH PLATTE |
| NE: NE | 375143 | OAKLAND |
| NE: NE | 375143 | OGALLALA |
| NE: NE | 375143 | OMAHA |
| NE: NE | 375143 | ONEILL |
| NE: NE | 375143 | OXFORD |
| NE: NE | 375143 | PENDER |
| NE: NE | 375143 | PILGER |
| NE: NE | 375143 | RANDOLPH |
| NE: NE | 375143 | SCHUYLER |
| NE: NE | 375143 | SIDNEY |
| NE: NE | 375143 | SILVER CREEK |
| NE: NE | 375143 | SO SX CITY |
| NE: NE | 375143 | SPRINGFIELD |
| NE: NE | 375143 | ST LIBORY |
| NE: NE | 375143 | ST PAUL |
| NE: NE | 375143 | TEKAMAH |
| NE: NE | 375143 | VALENTINE |
| NE: NE | 375143 | VALLEY |
| NE: NE | 375143 | WAKEFIELD |
| NE: NE | 375143 | WAYNE |
| NE: NE | 375143 | WEST POINT |
| NE: NE | 375143 | WOOD RIVER |
| NE: NE | 375143 | YANKTON |




| | |
|------------------------|----------------|
| ARC-CAF-1 | |
| MULTI-LINE BUSINESS | |
| Tariff Period | Federal |
| <u>Projected Lines</u> | <u>SLC-MLB</u> |
| [REDACTED] | |
| [REDACTED] | |

| es Calculation (51.915(b)(11)) | | | | | MULTI-LINE BUSINESS | | RESIDENCE / NP | |
|----------------------------------|-------------|------------|------------|------------|---------------------|------------------------|----------------|-------------|
| SLB (excluding Lifeline) | | | | | | | Lifel | |
| State | | | State | Federal | Total Rate | Tariff Period | Federal | MAX Curr Yr |
| <u>SLC</u> | <u>E911</u> | <u>TRS</u> | <u>USF</u> | <u>SLC</u> | <u>Ceiling</u> | <u>Projected Lines</u> | <u>SLC-MLB</u> | Res/NP/BRI |
| | | | | | <u>Comp. Chgs</u> | | | ARC Rate |
| | | | | | 25.86 | | | 0.50 |
| | | | | | 22.67 | | | 0.50 |
| | | | | | 24.75 | | | 0.50 |
| | | | | | 22.67 | | | 0.50 |
| | | | | | 24.26 | | | 0.50 |
| | | | | | 25.86 | | | 0.50 |
| | | | | | 25.86 | | | 0.50 |
| | | | | | 25.86 | | | 0.50 |
| | | | | | 25.86 | | | 0.50 |
| | | | | | 24.26 | | | 0.50 |
| | | | | | 22.67 | | | 0.50 |
| | | | | | 24.75 | | | 0.50 |
| | | | | | 22.67 | | | 0.50 |
| | | | | | | | | |
| | | | | | 26.37 | | | 0.50 |
| | | | | | 26.37 | | | 0.50 |
| | | | | | 26.62 | | | 0.50 |
| | | | | | 26.37 | | | 0.50 |
| | | | | | 26.62 | | | 0.50 |
| | | | | | 26.67 | | | 0.50 |
| | | | | | 27.37 | | | 0.50 |
| | | | | | 25.87 | | | 0.50 |
| | | | | | 25.87 | | | 0.50 |
| | | | | | 27.37 | | | 0.50 |
| | | | | | 26.62 | | | 0.50 |
| | | | | | 26.62 | | | 0.50 |
| | | | | | 25.87 | | | 0.50 |
| | | | | | 26.87 | | | 0.50 |
| | | | | | 26.67 | | | 0.50 |
| | | | | | 27.37 | | | 0.50 |
| | | | | | 26.37 | | | 0.50 |
| | | | | | 25.87 | | | 0.50 |
| | | | | | 27.37 | | | 0.50 |
| | | | | | 28.17 | | | 0.50 |
| | | | | | 26.37 | | | 0.50 |
| | | | | | 25.87 | | | 0.50 |
| | | | | | 26.37 | | | 0.50 |
| | | | | | 27.17 | | | 0.50 |
| | | | | | 26.62 | | | 0.50 |
| | | | | | 27.07 | | | 0.50 |
| | | | | | 26.62 | | | 0.50 |
| | | | | | 25.87 | | | 0.50 |
| | | | | | 26.62 | | | 0.50 |
| | | | | | 25.87 | | | 0.50 |
| | | | | | 26.62 | | | 0.50 |
| | | | | | 26.37 | | | 0.50 |
| | | | | | 26.87 | | | 0.50 |



26.37
26.87
26.62
25.87
26.87
26.37
27.17
27.37
26.37
25.87
25.87
25.87
25.87
25.87
25.87
27.37
27.17
27.37
27.37
26.87
26.37
27.17
25.87
25.87
25.87
26.37
25.87



0.50
0.50
0.50
0.50
0.50
0.50
0.50
0.50
0.50
0.50
0.50
0.50
0.50
0.50
0.50
0.50
0.50
0.50
0.50
0.50
0.50
0.50
0.50
0.50
0.50
0.50



/ BRI (excluding
line)

MULTI-LINE BUSINESS

MAX Curr Yr
ARC Rev

MAX Curr Yr

MLB
ARC Rate

MAX Curr Yr
ARC Rev[illegible][illegible]

[illegible]

Filing Date (enter w/leading '):

06/18/2012


Holding Company:


CenturyLink Operating Companies with Qwest (CenturyLink]

Filing Name:

2012 Annual Filing Rate Ceiling TRP Form

REDACTED – FOR PUBLIC INSPECTION

| Study Area | | EXCHANGES | Rate Ceiling Component Charge | | | | |
|------------|--------|---|---|------------------------|------------------------|------------|----------------|
| | | | Res / NP / BRI | SLB | RESIDENCE / NP / BRI / | | |
| | | | Tariff Period | Tariff Period | Stand-alone | Mandatory | Zone |
| | | | <u>Projected Lines</u> | <u>Projected Lines</u> | <u>R1 rate</u> | <u>EAS</u> | <u>Charges</u> |
| | | United Telephone Company of New Jersey (T857) | | | | | |
| NJ: NJ | 160138 | Andover |  | | | | |
| NJ: NJ | 160138 | Belle Mead | | | | | |
| NJ: NJ | 160138 | Belvidere | | | | | |
| NJ: NJ | 160138 | Blairstown | | | | | |
| NJ: NJ | 160138 | Bloomsbury | | | | | |
| NJ: NJ | 160138 | Branchville | | | | | |
| NJ: NJ | 160138 | Califon | | | | | |
| NJ: NJ | 160138 | Chester | | | | | |
| NJ: NJ | 160138 | Clinton | | | | | |
| NJ: NJ | 160138 | Columbia | | | | | |
| NJ: NJ | 160138 | Flemington | | | | | |
| NJ: NJ | 160138 | Franklin | | | | | |
| NJ: NJ | 160138 | Frenchtown | | | | | |
| NJ: NJ | 160138 | Great Meadows | | | | | |
| NJ: NJ | 160138 | Hampton | | | | | |
| NJ: NJ | 160138 | High Bridge | | | | | |
| NJ: NJ | 160138 | Hope | | | | | |
| NJ: NJ | 160138 | Lebanon | | | | | |
| NJ: NJ | 160138 | Lk Mohawk | | | | | |
| NJ: NJ | 160138 | Long Valley | | | | | |
| NJ: NJ | 160138 | Montague | | | | | |
| NJ: NJ | 160138 | Newton | | | | | |
| NJ: NJ | 160138 | Oldwick | | | | | |
| NJ: NJ | 160138 | Oxford | | | | | |
| NJ: NJ | 160138 | Sussex | | | | | |
| NJ: NJ | 160138 | Whitehouse | | | | | |

| | |
|---|----------------|
| ARC-CAF-1 | |
| MULTI-LINE BUSINESS | |
| Tariff Period | Federal |
| <u>Projected Lines</u> | <u>SLC-MLB</u> |
|  | |

[illegible]

/ BRI (excluding
line)

MULTI-LINE BUSINESS

MAX Curr Yr
ARC Rev

MAX Curr Yr
MLB
ARC Rate

MAX Curr Yr
ARC Rev[illegible]

Filing Date (enter w/leading '):
Holding Company:
Filing Name:

06/18/2012
CenturyLink Operating Companies with Qwest (CenturyLink]
2012 Annual Filing Rate Ceiling TRP Form

REDACTED – FOR PUBLIC INSPECTION

| Study Area | | EXCHANGES | Rate Ceiling Component Charge | | | | |
|------------|--------|---|-------------------------------|------------------------|------------------------|------------|----------------|
| | | | Res / NP / BRI | SLB | RESIDENCE / NP / BRI / | Mandatory | |
| | | | Tariff Period | Tariff Period | Stand-alone | Mandatory | Zone |
| | | | <u>Projected Lines</u> | <u>Projected Lines</u> | <u>R1 rate</u> | <u>EAS</u> | <u>Charges</u> |
| | | CenturyTel of the Southwest - New Mexico (T112) | | | | | |
| NM NM | 492274 | Fence Lake | | | | | |
| NM NM | 492274 | Pecos | | | | | |
| NM NM | 492274 | Pine Hill | | | | | |
| NM NM | 492274 | Ramah | | | | | |
| NM NM | 492274 | Vanderwagen | | | | | |
| NM NM | 492274 | Zuni | | | | | |
| | | QWEST CORP-NM | | | | | |
| NM NM | 495105 | ALAMOGORDO | | | | | |
| NM NM | 495105 | ALBUQUERQUE | | | | | |
| NM NM | 495105 | ANGEL FIRE | | | | | |
| NM NM | 495105 | ANTHONY | | | | | |
| NM NM | 495105 | ARTESIA | | | | | |
| NM NM | 495105 | AZTEC | | | | | |
| NM NM | 495105 | BAYARD | | | | | |
| NM NM | 495105 | BELEN | | | | | |
| NM NM | 495105 | BERNALILLO | | | | | |
| NM NM | 495105 | CHAPARRAL | | | | | |
| NM NM | 495105 | CIMARRON | | | | | |
| NM NM | 495105 | CLOVIS | | | | | |
| NM NM | 495105 | DEMING | | | | | |
| NM NM | 495105 | ESTANCIA | | | | | |
| NM NM | 495105 | FARMINGTON | | | | | |
| NM NM | 495105 | GALLUP | | | | | |
| NM NM | 495105 | GRANTS | | | | | |
| NM NM | 495105 | HATCH | | | | | |
| NM NM | 495105 | LA MESA | | | | | |
| NM NM | 495105 | LAGUNA | | | | | |
| NM NM | 495105 | LAS CRUCES | | | | | |
| NM NM | 495105 | LAS VEGAS | | | | | |
| NM NM | 495105 | LOS ALAMOS | | | | | |
| NM NM | 495105 | LOS LUNAS | | | | | |
| NM NM | 495105 | MORIARTY | | | | | |
| NM NM | 495105 | MOUNTAINAIR | | | | | |
| NM NM | 495105 | PENA BLANCA | | | | | |
| NM NM | 495105 | PENASCO | | | | | |
| NM NM | 495105 | PORTALES | | | | | |
| NM NM | 495105 | QUESTA | | | | | |
| NM NM | 495105 | RATON | | | | | |
| NM NM | 495105 | RED RIVER | | | | | |
| NM NM | 495105 | ROSWELL | | | | | |
| NM NM | 495105 | SANTA FE | | | | | |
| NM NM | 495105 | SANTA TERESA | | | | | |
| NM NM | 495105 | SILVER CITY | | | | | |
| NM NM | 495105 | SOCORRO | | | | | |
| NM NM | 495105 | SPRINGER | | | | | |
| NM NM | 495105 | TAOS | | | | | |
| NM NM | 495105 | TIJERAS | | | | | |

NM NM 495105

TUCUMCARI



ARC-CAF-1

es Calculation (51.915(b)(11))

SLB (excluding Lifeline)

MULTI-LINE BUSINESS

RESIDENCE / NP
Lifel

MAX Curr Yr

Res/NP/BRI

ARC Rate

State

SLC

E911

TRS

State

USF

Federal

SLC

Total Rate

Ceiling

Comp. Chgs

Tariff Period

Projected Lines

Federal

SLC-MLB

23.83

27.02

23.83

23.83

23.83

23.83

23.83

0.50

0.50

0.50

0.50

0.50

0.50

24.62

25.14

24.62

24.77

24.62

24.62

24.62

24.62

25.14

25.14

24.77

24.62

25.72

24.62

25.14

24.62

24.62

24.62

24.77

24.77

25.14

24.77

24.62

24.62

25.14

25.14

25.14

25.14

24.62

25.72

24.62

24.62

24.62

24.62

24.9

24.62

24.77

24.62

24.62

24.62

24.62

25.14

0.50

0.50

0.50

0.50

0.50

0.50

0.50

0.50

0.50

0.50

0.50

0.50

0.50

0.50

0.50

0.50

0.50

0.50

0.50

0.50

0.50

0.50

0.50

0.50

0.50

0.50

0.50

0.50

0.50

0.50

0.50

0.50

0.50

0.50

0.50

0.50

0.50

0.50

0.50

0.50

0.50

0.50



24.62



0.50

/ BRI (excluding
line)

MULTI-LINE BUSINESS

MAX Curr Yr
ARC Rev

MAX Curr Yr
MLB
ARC Rate

MAX Curr Yr
ARC Rev[illegible][illegible]

[REDACTED]

\$

1.00

[REDACTED]

Filing Date (enter w/leading '):
Holding Company:
Filing Name:

06/18/2012
CenturyLink Operating Companies with Qwest (CenturyLink]
2012 Annual Filing Rate Ceiling TRP Form

REDACTED – FOR PUBLIC INSPECTION

| Study Area | | EXCHANGES | Rate Ceiling Component Charge | | | | |
|------------|--------|---|-------------------------------|------------------------|------------------------|------------|----------------|
| | | | Res / NP / BRI | SLB | RESIDENCE / NP / BRI / | Mandatory | |
| | | | Tariff Period | Tariff Period | Stand-alone | Mandatory | Zone |
| | | | <u>Projected Lines</u> | <u>Projected Lines</u> | <u>R1 rate</u> | <u>EAS</u> | <u>Charges</u> |
| | | CenturyTel of the Gem State Nevada (T147) | | | | | |
| NV: NV | 552223 | Mountain City | | | | | |
| NV: NV | 552223 | Owyhee | | | | | |
| | | Embarq - Nevada (T878) | | | | | |
| NV: NV | 552348 | Henderson | | | | | |
| NV: NV | 552348 | Jean | | | | | |
| NV: NV | 552348 | Las Vegas | | | | | |
| NV: NV | 552348 | Laughlin | | | | | |
| NV: NV | 552348 | Mt Charleston | | | | | |
| NV: NV | 552348 | Nelson | | | | | |
| NV: NV | 552348 | Searchlight | | | | | |

ARC-CAF-1

es Calculation (51.915(b)(11))

SLB (excluding Lifeline)

MULTI-LINE BUSINESS

RESIDENCE / NP

Lifel

MAX Curr Yr

Res/NP/BRI

ARC Rate

State

SLC

E911

TRS

State

USF

Federal

SLC

Total Rate

Ceiling

Comp. Chgs

Tariff Period

Projected Lines

Federal

SLC-MLB

14.09

14.09

14.03

14.03

14.03

14.03

14.03

14.03

14.03

0.50

0.50

0.50

0.50

0.50

0.50

0.50

0.50

0.50

/ BRI (excluding
line)

MULTI-LINE BUSINESS

MAX Curr Yr
ARC Rev

MAX Curr Yr

MLB
ARC Rate

MAX Curr Yr
ARC Rev

| | |
|----|------|
| \$ | 1.00 |
| \$ | 1.00 |

1.00
1.00

[illegible]

1.00
1.00
1.00
1.00
1.00
1.00
1.00

Filing Date (enter w/leading '):
Holding Company:
Filing Name:

06/18/2012
CenturyLink Operating Companies with Qwest (CenturyLink]
2012 Annual Filing Rate Ceiling TRP Form

REDACTED – FOR PUBLIC INSPECTION

| Study Area | EXCHANGES | Rate Ceiling Component Charge | | | | | | | | |
|-------------------------|-----------|-------------------------------|------------------------|------------------------|------------|----------------|--|--|--|--|
| | | Res / NP / BRI | SLB | RESIDENCE / NP / BRI / | | | | | | |
| | | Tariff Period | Tariff Period | Stand-alone | Mandatory | Mandatory | | | | |
| | | Zone | Zone | Zone | Zone | Zone | | | | |
| | | <u>Projected Lines</u> | <u>Projected Lines</u> | <u>R1 rate</u> | <u>EAS</u> | <u>Charges</u> | | | | |
| QWEST CORP-North Dakota | | | | | | | | | | |
| 385144 BELFIELD | | | | | | | | | | |
| 385144 BISMARCK | | | | | | | | | | |
| 385144 CASSELTON | | | | | | | | | | |
| 385144 DICKINSON | | | | | | | | | | |
| 385144 EAST FAIRVIEW | | | | | | | | | | |
| 385144 EAST SIDNEY | | | | | | | | | | |
| 385144 EMERADO | | | | | | | | | | |
| 385144 FARGO | | | | | | | | | | |
| 385144 GARDNER | | | | | | | | | | |
| 385144 GRAFTON | | | | | | | | | | |
| 385144 GRAND FORKS | | | | | | | | | | |
| 385144 HATTON | | | | | | | | | | |
| 385144 HILLSBORO | | | | | | | | | | |
| 385144 JAMESTOWN | | | | | | | | | | |
| 385144 KINDRED | | | | | | | | | | |
| 385144 LARIMORE | | | | | | | | | | |
| 385144 LEONARD | | | | | | | | | | |
| 385144 MANDAN | | | | | | | | | | |
| 385144 MANVEL | | | | | | | | | | |
| 385144 MAYVILLE | | | | | | | | | | |
| 385144 MCINTOSH | | | | | | | | | | |
| 385144 MINTO | | | | | | | | | | |
| 385144 MORRISTOWN | | | | | | | | | | |
| 385144 NORTHWOOD | | | | | | | | | | |
| 385144 REYNOLDS | | | | | | | | | | |
| 385144 THOMPSON | | | | | | | | | | |
| 385144 VALLEY CITY | | | | | | | | | | |
| 385144 WAHPETON | | | | | | | | | | |

/ BRI (excluding
line)

MULTI-LINE BUSINESS

MAX Curr Yr

MAX Curr Yr
ARC Rev

MLB
ARC Rate

MAX Curr Yr
ARC Rev[illegible]

Filing Date (enter w/leading '):
Holding Company:
Filing Name:

06/18/2012
CenturyLink Operating Companies with Qwest (CenturyLink]
2012 Annual Filing Rate Ceiling TRP Form

REDACTED – FOR PUBLIC INSPECTION

| Study Area | | EXCHANGES | Rate Ceiling Component Charge | | | | |
|------------|--------|---|-------------------------------|------------------------|------------------------|------------|----------------|
| | | | Res / NP / BRI | SLB | RESIDENCE / NP / BRI / | Mandatory | |
| | | | Tariff Period | Tariff Period | Stand-alone | Mandatory | Zone |
| | | | <u>Projected Lines</u> | <u>Projected Lines</u> | <u>R1 rate</u> | <u>EAS</u> | <u>Charges</u> |
| | | CenturyTel of Ohio (T120) | | | | | |
| OH OH | 300630 | Amherst | | | | | |
| OH OH | 300630 | Amherst South | | | | | |
| OH OH | 300630 | Avon | | | | | |
| OH OH | 300630 | Avon East | | | | | |
| OH OH | 300630 | Avon Lake | | | | | |
| OH OH | 300630 | Birmingham | | | | | |
| OH OH | 300630 | Lorain | | | | | |
| OH OH | 300630 | Lorain Main | | | | | |
| OH OH | 300630 | Meister | | | | | |
| OH OH | 300630 | Sheffield LK | | | | | |
| OH OH | 300630 | Vermilion | | | | | |
| | | United Telephone Company of Ohio (T855) | | | | | |
| OH OH | 300661 | ADA | | | | | |
| OH OH | 300661 | ADAMSVILLE | | | | | |
| OH OH | 300661 | ADARIO | | | | | |
| OH OH | 300661 | ALEXANDRIA | | | | | |
| OH OH | 300661 | ALGER | | | | | |
| OH OH | 300661 | ANDOVER | | | | | |
| OH OH | 300661 | ANNA | | | | | |
| OH OH | 300661 | ANSONIA | | | | | |
| OH OH | 300661 | APPLE CREEK | | | | | |
| OH OH | 300661 | ARCANUM | | | | | |
| OH OH | 300661 | ARCHBOLD | | | | | |
| OH OH | 300661 | BARTLETT | | | | | |
| OH OH | 300661 | BEAVERDAM | | | | | |
| OH OH | 300661 | BELLE CENTER | | | | | |
| OH OH | 300661 | BELLEFONTAINE | | | | | |
| OH OH | 300661 | BELLVILLE | | | | | |
| OH OH | 300661 | BERLIN CENTER | | | | | |
| OH OH | 300661 | BIG PRAIRIE | | | | | |
| OH OH | 300661 | BLOOMDALE | | | | | |
| OH OH | 300661 | BLUFFTON | | | | | |
| OH OH | 300661 | BOTKINS | | | | | |
| OH OH | 300661 | BRADFORD | | | | | |
| OH OH | 300661 | BRISTOLVILLE | | | | | |
| OH OH | 300661 | BUCYRUS | | | | | |
| OH OH | 300661 | BUTLER | | | | | |
| OH OH | 300661 | BYHALIA | | | | | |
| OH OH | 300661 | CAIRO | | | | | |
| OH OH | 300661 | CALEDONIA | | | | | |
| OH OH | 300661 | CAMDEN | | | | | |
| OH OH | 300661 | CARDINGTON | | | | | |
| OH OH | 300661 | CENTERBURG | | | | | |
| OH OH | 300661 | CHATFIELD | | | | | |
| OH OH | 300661 | CHESTERHILL | | | | | |
| OH OH | 300661 | CHESTERVILLE | | | | | |
| OH OH | 300661 | CORTLAND | | | | | |

| | | |
|-------|--------|-----------------|
| OH OH | 300661 | CROOKSVILLE |
| OH OH | 300661 | CROTON |
| OH OH | 300661 | CYGNET |
| OH OH | 300661 | DAMASCUS |
| OH OH | 300661 | DANVILLE |
| OH OH | 300661 | DE GRAFF |
| OH OH | 300661 | DEFIANCE |
| OH OH | 300661 | DELPHOS |
| OH OH | 300661 | DESHLER |
| OH OH | 300661 | DUNKIRK |
| OH OH | 300661 | EAST LIBERTY |
| OH OH | 300661 | EATON |
| OH OH | 300661 | ELDORADO |
| OH OH | 300661 | ELIDA |
| OH OH | 300661 | FLORIDA |
| OH OH | 300661 | FORT LORAMIE |
| OH OH | 300661 | FRAZEYSBURG |
| OH OH | 300661 | FREDERICKSBURG |
| OH OH | 300661 | FREDERICKTOWN |
| OH OH | 300661 | GAMBIER |
| OH OH | 300661 | GERALD |
| OH OH | 300661 | GETTYSBURG |
| OH OH | 300661 | GLENMONT |
| OH OH | 300661 | GLOUSTER |
| OH OH | 300661 | GOMER |
| OH OH | 300661 | GREEN SPRINGS |
| OH OH | 300661 | GREENE |
| OH OH | 300661 | GREENVILLE |
| OH OH | 300661 | GRELTON MALINTA |
| OH OH | 300661 | HAMLER |
| OH OH | 300661 | HARTFORD |
| OH OH | 300661 | HEBRON |
| OH OH | 300661 | HOLGATE |
| OH OH | 300661 | HOLLANSBURG |
| OH OH | 300661 | HOLMESVILLE |
| OH OH | 300661 | HUNTSVILLE |
| OH OH | 300661 | JACKSON CENTER |
| OH OH | 300661 | JEFFERSON |
| OH OH | 300661 | JEWELL |
| OH OH | 300661 | JOHNSTON |
| OH OH | 300661 | JOHNSTOWN |
| OH OH | 300661 | JOHNSVILLE |
| OH OH | 300661 | JUNCTION CITY |
| OH OH | 300661 | KIDRON |
| OH OH | 300661 | KILLBUCK |
| OH OH | 300661 | KINSMAN |
| OH OH | 300661 | LAFAYETTE |
| OH OH | 300661 | LAKE MILTON |
| OH OH | 300661 | LEBANON |
| OH OH | 300661 | LEXINGTON |
| OH OH | 300661 | LIBERTY CENTER |
| OH OH | 300661 | LIMA |
| OH OH | 300661 | LUCAS |
| OH OH | 300661 | LUCKEY |
| OH OH | 300661 | LYKENS |
| OH OH | 300661 | LYONS |
| OH OH | 300661 | MAGNETIC SPGS |
| OH OH | 300661 | MANSFIELD |
| OH OH | 300661 | MARENGO |

| | | |
|-------|--------|-----------------|
| OH OH | 300661 | MARSHALLVILLE |
| OH OH | 300661 | MARTINSBURG |
| OH OH | 300661 | MARYSVILLE |
| OH OH | 300661 | MASON |
| OH OH | 300661 | MCONNELSVILLE |
| OH OH | 300661 | METAMORA |
| OH OH | 300661 | MILFORD CENTER |
| OH OH | 300661 | MILLERSBURG |
| OH OH | 300661 | MOLINE |
| OH OH | 300661 | MORROW |
| OH OH | 300661 | Mount VICTORY |
| OH OH | 300661 | MT GILEAD |
| OH OH | 300661 | MT STERLING |
| OH OH | 300661 | MT VERNON |
| OH OH | 300661 | NAPOLEON |
| OH OH | 300661 | NASHVILLE |
| OH OH | 300661 | NEW LYME |
| OH OH | 300661 | NEW MADISON |
| OH OH | 300661 | NEW PARIS |
| OH OH | 300661 | NEW WINCHESTER |
| OH OH | 300661 | NEWTON FALLS |
| OH OH | 300661 | NORTH BENTON |
| OH OH | 300661 | NORTH LEWISBURG |
| OH OH | 300661 | OLD FORT |
| OH OH | 300661 | ORRVILLE |
| OH OH | 300661 | OTTAWA |
| OH OH | 300661 | PATASKALA |
| OH OH | 300661 | PENNSVILLE |
| OH OH | 300661 | PORTAGE |
| OH OH | 300661 | RAYMOND |
| OH OH | 300661 | REINERSVLE HKNY |
| OH OH | 300661 | RICHFLD CTR BRY |
| OH OH | 300661 | RIDGEWAY |
| OH OH | 300661 | RISING SUN |
| OH OH | 300661 | RITTMAN |
| OH OH | 300661 | ROCKFORD |
| OH OH | 300661 | ROSEWOOD |
| OH OH | 300661 | ROSSBURG |
| OH OH | 300661 | RUSHSYLVANIA |
| OH OH | 300661 | RUSSELLS POINT |
| OH OH | 300661 | SHELBY |
| OH OH | 300661 | SHILOH |
| OH OH | 300661 | SHREVE |
| OH OH | 300661 | SIDNEY |
| OH OH | 300661 | SMITHVILLE |
| OH OH | 300661 | SOUTH LEBANON |
| OH OH | 300661 | STERLING |
| OH OH | 300661 | STOCKPORT |
| OH OH | 300661 | STONY RIDGE |
| OH OH | 300661 | STRYKER |
| OH OH | 300661 | SUNBURY |
| OH OH | 300661 | SWANTON |
| OH OH | 300661 | UTICAHOMER |
| OH OH | 300661 | VAN WERT |
| OH OH | 300661 | VENEDOCIA |
| OH OH | 300661 | VERSAILLES |
| OH OH | 300661 | WARREN |
| OH OH | 300661 | WATERVILLE |
| OH OH | 300661 | WAUSEON |

| | | |
|-------|--------|-----------------|
| OH OH | 300661 | WAYLAND |
| OH OH | 300661 | WAYNESFIELD |
| OH OH | 300661 | WAYNESVILLE |
| OH OH | 300661 | WEST LIBERTY |
| OH OH | 300661 | WEST MANCHESTER |
| OH OH | 300661 | WEST MANSFIELD |
| OH OH | 300661 | WESTMINSTER |
| OH OH | 300661 | WINDHAM |
| OH OH | 300661 | WOODVILLE |
| OH OH | 300661 | WOOSTER |
| OH OH | 300661 | YORK CENTER |



ARC-CAF-1

es Calculation (51.915(b)(11))

SLB (excluding Lifeline)

MULTI-LINE BUSINESS

RESIDENCE / NP

Lifel

MAX Curr Yr

Res/NP/BRI

ARC Rate

State

SLC

E911

TRS

State

USF

Federal

SLC

Total Rate

Ceiling

Comp. Chgs

Tariff Period

Projected Lines

Federal

SLC-MLB

19.23
19.23
19.23
19.23
19.23
19.23
19.23
19.23
19.23
19.23
19.23
19.23


0.50
0.50
0.50
0.50
0.50
0.50
0.50
0.50
0.50
0.50
0.50
0.50

29.4
31.35
28.4
29.95
31.35
30.9
27.85
28.6
27.65
27.05
30.9
29.4
26.85
30.9
30.9
31.35
29.4
30.9
28.85
31.35
30.9
31.55
28.85
30.9
28.85
27.85
27.3
30.9
29.8
30.9
31.9
25.75
31.9
30.9
32.45


0.50
0.00
0.50
0.05
0.00
0.00
0.50
0.50
0.50
0.50
0.00
0.50
0.50
0.00
0.00
0.00
0.50
0.00
0.00
0.50
0.00
0.00
0.00
0.50
0.50
0.50
0.00
0.20
0.00
0.00
0.50
0.00
0.00
0.00

| | | | |
|--|-------|--|------|
| | 32.35 | | 0.00 |
| | 28.85 | | 0.50 |
| | 30.9 | | 0.00 |
| | 30.4 | | 0.00 |
| | 30.9 | | 0.00 |
| | 31.35 | | 0.00 |
| | 27.85 | | 0.50 |
| | 29.85 | | 0.15 |
| | 31.35 | | 0.00 |
| | 27.85 | | 0.50 |
| | 28.4 | | 0.50 |
| | 30.35 | | 0.00 |
| | 28.6 | | 0.50 |
| | 31.35 | | 0.00 |
| | 27.85 | | 0.50 |
| | 30.9 | | 0.00 |
| | 31.9 | | 0.00 |
| | 30.9 | | 0.00 |
| | 31.35 | | 0.00 |
| | 30.35 | | 0.00 |
| | 27.85 | | 0.50 |
| | 28.05 | | 0.50 |
| | 27.3 | | 0.50 |
| | 31.9 | | 0.00 |
| | 28.85 | | 0.50 |
| | 31.35 | | 0.00 |
| | 26.85 | | 0.50 |
| | 31.1 | | 0.00 |
| | 27.3 | | 0.50 |
| | 30.35 | | 0.00 |
| | 28.85 | | 0.50 |
| | 29.4 | | 0.50 |
| | 27.85 | | 0.50 |
| | 28.05 | | 0.50 |
| | 26.85 | | 0.50 |
| | 27.85 | | 0.50 |
| | 28.85 | | 0.50 |
| | 28.85 | | 0.50 |
| | 27.3 | | 0.50 |
| | 27.3 | | 0.50 |
| | 32.45 | | 0.00 |
| | 31.35 | | 0.00 |
| | 29.85 | | 0.15 |
| | 28.85 | | 0.50 |
| | 30.35 | | 0.00 |
| | 31.35 | | 0.00 |
| | 28.85 | | 0.50 |
| | 29.95 | | 0.05 |
| | 31.35 | | 0.00 |
| | 27.3 | | 0.50 |
| | 28.4 | | 0.50 |
| | 28.85 | | 0.50 |
| | 31.35 | | 0.00 |
| | 32.45 | | 0.00 |
| | 28.4 | | 0.50 |
| | 27.85 | | 0.50 |
| | 26.85 | | 0.50 |
| | 31.35 | | 0.00 |
| | 27.85 | | 0.50 |

| | | | |
|--|-------|--|------|
| | 28.2 | | 0.50 |
| | 28.4 | | 0.50 |
| | 30.35 | | 0.00 |
| | 28.4 | | 0.50 |
| | 31.35 | | 0.00 |
| | 29.95 | | 0.05 |
| | 28.4 | | 0.50 |
| | 30.9 | | 0.00 |
| | 27.2 | | 0.50 |
| | 29.95 | | 0.05 |
| | 28.4 | | 0.50 |
| | 31.35 | | 0.00 |
| | 32.45 | | 0.00 |
| | 30.9 | | 0.00 |
| | 27.85 | | 0.50 |
| | 28.4 | | 0.50 |
| | 30.9 | | 0.00 |
| | 28.05 | | 0.50 |
| | 31.1 | | 0.00 |
| | 31.35 | | 0.00 |
| | 28.85 | | 0.50 |
| | 29.95 | | 0.05 |
| | 28.4 | | 0.50 |
| | 28.4 | | 0.50 |
| | 30.7 | | 0.00 |
| | 30.9 | | 0.00 |
| | 29.95 | | 0.05 |
| | 28.3 | | 0.50 |
| | 28.4 | | 0.50 |
| | 27.85 | | 0.50 |
| | 30.8 | | 0.00 |
| | 28.4 | | 0.50 |
| | 27.85 | | 0.50 |
| | 28.85 | | 0.50 |
| | 29.75 | | 0.25 |
| | 30.35 | | 0.00 |
| | 30.9 | | 0.00 |
| | 28.6 | | 0.50 |
| | 27.85 | | 0.50 |
| | 27.85 | | 0.50 |
| | 28.85 | | 0.50 |
| | 28.85 | | 0.50 |
| | 28.4 | | 0.50 |
| | 30.9 | | 0.00 |
| | 28.2 | | 0.50 |
| | 27.2 | | 0.50 |
| | 26.65 | | 0.50 |
| | 28.3 | | 0.50 |
| | 29.95 | | 0.05 |
| | 28.4 | | 0.50 |
| | 29.95 | | 0.05 |
| | 29.95 | | 0.05 |
| | 28.85 | | 0.50 |
| | 28.85 | | 0.50 |
| | 29.85 | | 0.15 |
| | 31.55 | | 0.00 |
| | 28.4 | | 0.50 |
| | 28.4 | | 0.50 |
| | 30.9 | | 0.00 |



28.85
31.35
32.45
30.9
28.6
30.9
31.35
27.3
29.95
31.15
27.85



0.50
0.00
0.00
0.00
0.50
0.00
0.00
0.50
0.05
0.00
0.50



/ BRI (excluding
line)

MULTI-LINE BUSINESS

MAX Curr Yr

MAX Curr Yr
ARC Rev

MLB
ARC Rate

MAX Curr Yr
ARC Rev[illegible][illegible]

[illegible]


[illegible]

[illegible]

Filing Date (enter w/leading '):
Holding Company:
Filing Name:

06/18/2012
CenturyLink Operating Companies with Qwest (CenturyLink)
2012 Annual Filing Rate Ceiling TRP Form

REDACTED – FOR PUBLIC INSPECTION

| Study Area | | Rate Ceiling Component Charge | | | | |
|---|------------------------|---|------------------------|----------------|------------|----------------|
| EXCHANGES | | RESIDENCE / NP / BRI / | | | | |
| | | Res / NP / BRI | SLB | Mandatory | | |
| | | Tariff Period | Tariff Period | Stand-alone | Mandatory | Zone |
| | | <u>Projected Lines</u> | <u>Projected Lines</u> | <u>R1 rate</u> | <u>EAS</u> | <u>Charges</u> |
| CenturyTel of Oregon & CenturyTel of Eastern Oregon (T144 & T145) | | | | | | |
| OR: OR | 532395 Aurora |  | | | | |
| OR: OR | 532395 Bly | | | | | |
| OR: OR | 532395 Boardman | | | | | |
| OR: OR | 532395 Bonanza | | | | | |
| OR: OR | 532395 Brownsville | | | | | |
| OR: OR | 532395 Burns | | | | | |
| OR: OR | 532395 Camas Valley | | | | | |
| OR: OR | 532395 Charbonneau | | | | | |
| OR: OR | 532395 Chemult | | | | | |
| OR: OR | 532395 Chiloquin | | | | | |
| OR: OR | 532395 Creswell | | | | | |
| OR: OR | 532395 Depoe Bay | | | | | |
| OR: OR | 532395 Drain | | | | | |
| OR: OR | 532395 Durkee | | | | | |
| OR: OR | 532395 Echo | | | | | |
| OR: OR | 532395 Fort Klamath | | | | | |
| OR: OR | 532395 Fossil | | | | | |
| OR: OR | 532395 Gilchrist | | | | | |
| OR: OR | 532395 Gleneden Beach | | | | | |
| OR: OR | 532395 Glide | | | | | |
| OR: OR | 532395 Government Camp | | | | | |
| OR: OR | 532395 Harney | | | | | |
| OR: OR | 532395 Heppner | | | | | |
| OR: OR | 532395 Huntington | | | | | |
| OR: OR | 532395 Ione | | | | | |
| OR: OR | 532395 Jewell | | | | | |
| OR: OR | 532395 John Day | | | | | |
| OR: OR | 532395 Knappa | | | | | |
| OR: OR | 532395 Lakeview | | | | | |
| OR: OR | 532395 Lebanon | | | | | |
| OR: OR | 532395 Lexington | | | | | |
| OR: OR | 532395 Long Creek | | | | | |
| OR: OR | 532395 Malin | | | | | |
| OR: OR | 532395 Maupin | | | | | |
| OR: OR | 532395 Merrill | | | | | |
| OR: OR | 532395 Mitchell | | | | | |
| OR: OR | 532395 Monument | | | | | |
| OR: OR | 532395 New Pine Creek | | | | | |
| OR: OR | 532395 North Powder | | | | | |
| OR: OR | 532395 North Umpqua | | | | | |
| OR: OR | 532395 Paisley | | | | | |
| OR: OR | 532395 Paulina | | | | | |
| OR: OR | 532395 Pilot Rock | | | | | |
| OR: OR | 532395 Pine Grove | | | | | |
| OR: OR | 532395 Rocky Point | | | | | |
| OR: OR | 532395 Scappoose | | | | | |
| OR: OR | 532395 Seneca | | | | | |
| OR: OR | 532395 Shedd | | | | | |

| | | | |
|--------|--------|---|--|
| OR: OR | 532395 | Silver Lake | |
| OR: OR | 532395 | Sprague River | |
| OR: OR | 532395 | Spray | |
| OR: OR | 532395 | Sweet Home | |
| OR: OR | 532395 | Tygh Valley | |
| OR: OR | 532395 | Ukiah | |
| OR: OR | 532395 | Wamic | |
| OR: OR | 532395 | Yoncalla | |
| | | United Telephone of the Northwest - Oregon (T877) | |
| OR: OR | 532400 | Arlington | |
| OR: OR | 532400 | Bay City | |
| OR: OR | 532400 | Beaver | |
| OR: OR | 532400 | Butte Falls | |
| OR: OR | 532400 | Carlton | |
| OR: OR | 532400 | Cascade Locks | |
| OR: OR | 532400 | Cloverdale | |
| OR: OR | 532400 | Crater Lake | |
| OR: OR | 532400 | Diamond Lake | |
| OR: OR | 532400 | Fish Lake | |
| OR: OR | 532400 | Garibaldi | |
| OR: OR | 532400 | Grand Ronde | |
| OR: OR | 532400 | Grass Valley | |
| OR: OR | 532400 | Hood River | |
| OR: OR | 532400 | Lincoln City | |
| OR: OR | 532400 | Moro | |
| OR: OR | 532400 | Mosier | |
| OR: OR | 532400 | Odell | |
| OR: OR | 532400 | Pacific City | |
| OR: OR | 532400 | Parkdale | |
| OR: OR | 532400 | Prospect | |
| OR: OR | 532400 | Rockaway | |
| OR: OR | 532400 | Rufus | |
| OR: OR | 532400 | Shady Cove | |
| OR: OR | 532400 | Sheridan | |
| OR: OR | 532400 | The Dalles | |
| OR: OR | 532400 | Tillamook | |
| OR: OR | 532400 | Wasco | |
| OR: OR | 532400 | White City | |
| OR: OR | 532400 | Willamina | |
| | | QWEST CORP-OR | |
| OR: OR | 535163 | ALBANY | |
| OR: OR | 535163 | ASHLAND | |
| OR: OR | 535163 | ASTORIA | |
| OR: OR | 535163 | ATHENA | |
| OR: OR | 535163 | BAKER CITY | |
| OR: OR | 535163 | BEND | |
| OR: OR | 535163 | BLUE RIVER | |
| OR: OR | 535163 | BURLINGTON | |
| OR: OR | 535163 | CAMP SHERMAN | |
| OR: OR | 535163 | CANNON BEACH | |
| OR: OR | 535163 | CENTRAL POINT | |
| OR: OR | 535163 | CORVALLIS | |
| OR: OR | 535163 | COTTAGE GROVE | |
| OR: OR | 535163 | CULVER | |
| OR: OR | 535163 | DALLAS | |
| OR: OR | 535163 | EUGENE | |
| OR: OR | 535163 | FALLS CITY | |
| OR: OR | 535163 | FLORENCE | |

| | |
|---------------|----------------------------|
| OR: OR 535163 | GOLD HILL |
| OR: OR 535163 | GRANTS PASS |
| OR: OR 535163 | HERMISTON |
| OR: OR 535163 | INDEPENDENCE |
| OR: OR 535163 | JACKSONVILLE |
| OR: OR 535163 | JEFFERSON |
| OR: OR 535163 | JUNCTION CITY |
| OR: OR 535163 | KLAMATH FALLS |
| OR: OR 535163 | LA PINE |
| OR: OR 535163 | LAKE OSWEGO |
| OR: OR 535163 | LEABURG |
| OR: OR 535163 | LOWELL |
| OR: OR 535163 | MADRAS |
| OR: OR 535163 | MAPLETON |
| OR: OR 535163 | MARCOLA |
| OR: OR 535163 | MEDFORD |
| OR: OR 535163 | MILTON-FREEWATER-STATELINE |
| OR: OR 535163 | NEWPORT |
| OR: OR 535163 | NORTH PLAINS |
| OR: OR 535163 | NYSSA |
| OR: OR 535163 | OAK GROVE - MILWAUKIE |
| OR: OR 535163 | OAKLAND SUTHERLIN |
| OR: OR 535163 | OAKRIDGE |
| OR: OR 535163 | ONTARIO |
| OR: OR 535163 | OREGON CITY |
| OR: OR 535163 | OREGON SLOPE |
| OR: OR 535163 | PENDLETON |
| OR: OR 535163 | PHOENIX |
| OR: OR 535163 | PORTLAND |
| OR: OR 535163 | PRINEVILLE |
| OR: OR 535163 | RAINIER |
| OR: OR 535163 | REDMOND |
| OR: OR 535163 | ROGUE RIVER |
| OR: OR 535163 | ROSEBURG |
| OR: OR 535163 | ROSEBURG-WINSTON(541-679) |
| OR: OR 535163 | SALEM |
| OR: OR 535163 | SEASIDE |
| OR: OR 535163 | SILETZ |
| OR: OR 535163 | SISTERS |
| OR: OR 535163 | SPRINGFIELD |
| OR: OR 535163 | ST HELENS |
| OR: OR 535163 | STANFIELD |
| OR: OR 535163 | STATELINE - WALLA WALLA |
| OR: OR 535163 | TOLEDO |
| OR: OR 535163 | UMATILLA |
| OR: OR 535163 | VALE |
| OR: OR 535163 | VENETA |
| OR: OR 535163 | WARRENTON |
| OR: OR 535163 | WESTPORT |
| OR: OR 535163 | WOODBURN |

ARC-CAF-1

es Calculation (51.915(b)(11))

SLB (excluding Lifeline)

MULTI-LINE BUSINESS

RESIDENCE / NP

Lifel

MAX Curr Yr

Res/NP/BRI

ARC Rate

State

SLC

E911

TRS

State

USF

Federal

SLC

Total Rate

Ceiling

Comp. Chgs

Tariff Period

Projected Lines

Federal

SLC-MLB

31.32

27.59

25.99

27.59

27.59

25.81

27.59

31.32

27.59

27.59

29.72

25.99

29.72

25.99

25.99

27.59

25.81

29.72

25.99

27.59

31.32

25.81

25.81

25.99

25.99

25.99

25.81

25.99

25.81

27.59

25.81

25.81

27.59

25.81

27.59

25.99

25.81

16.69

25.99

27.59

25.81

25.99

25.99

25.81

27.59

31.32

25.81

29.72

0.00

0.50

0.50

0.50

0.50

0.50

0.50

0.00

0.50

0.50

0.50

0.28

0.50

0.28

0.50

0.50

0.50

0.50

0.50

0.00

0.50

0.50

0.50

0.50

0.50

0.50

0.50

0.50

0.50

0.50

0.50

0.50

0.50

0.50

0.50

0.50

0.50

0.50

0.50

0.50

0.50

0.50

0.50

0.50

0.50

0.00

0.50

0.28

| | | | |
|--|-------|--|------|
| | 31.93 | | 0.00 |
| | 27.59 | | 0.50 |
| | 25.81 | | 0.50 |
| | 25.99 | | 0.50 |
| | 25.81 | | 0.50 |
| | 25.99 | | 0.50 |
| | 25.81 | | 0.50 |
| | 27.59 | | 0.50 |
| | 20.99 | | 0.50 |
| | 25.29 | | 0.50 |
| | 25.29 | | 0.50 |
| | 30.58 | | 0.00 |
| | 30.58 | | 0.00 |
| | 23.12 | | 0.50 |
| | 23.12 | | 0.50 |
| | 25.29 | | 0.50 |
| | 20.99 | | 0.50 |
| | 20.99 | | 0.50 |
| | 25.29 | | 0.50 |
| | 25.29 | | 0.50 |
| | 25.29 | | 0.50 |
| | 25.29 | | 0.50 |
| | 25.29 | | 0.50 |
| | 25.29 | | 0.50 |
| | 25.29 | | 0.50 |
| | 25.29 | | 0.50 |
| | 25.29 | | 0.50 |
| | 23.12 | | 0.50 |
| | 25.29 | | 0.50 |
| | 30.58 | | 0.00 |
| | 25.29 | | 0.50 |
| | 25.29 | | 0.50 |
| | 30.58 | | 0.00 |
| | 25.29 | | 0.50 |
| | 25.29 | | 0.50 |
| | 25.29 | | 0.50 |
| | 30.58 | | 0.00 |
| | 25.29 | | 0.50 |
| | 23.38 | | 0.50 |
| | 23.38 | | 0.50 |
| | 22.4 | | 0.50 |
| | 24.53 | | 0.50 |
| | 22.4 | | 0.50 |
| | 22.4 | | 0.50 |
| | 25.51 | | 0.50 |
| | 27.4 | | 0.50 |
| | 25.51 | | 0.50 |
| | 23.47 | | 0.50 |
| | 23.38 | | 0.50 |
| | 22.4 | | 0.50 |
| | 24.45 | | 0.50 |
| | 24.45 | | 0.50 |
| | 23.38 | | 0.50 |
| | 22.4 | | 0.50 |
| | 24.45 | | 0.50 |
| | 22.4 | | 0.50 |

/ BRI (excluding
line)

MULTI-LINE BUSINESS

MAX Curr Yr

MAX Curr Yr
ARC Rev

MLB
ARC Rate

MAX Curr Yr
ARC Rev[illegible]

[illegible]

Filing Date (enter w/leading '):

06/18/2012

Holding Company:

CenturyLink Operating Companies with Qwest (CenturyLink]

Filing Name:

2012 Annual Filing Rate Ceiling TRP Form

REDACTED – FOR PUBLIC INSPECTION

Study Area

EXCHANGES

Rate Ceiling Component Chrg

RESIDENCE / NP / BRI /

Res / NP / BRI

SLB

Mandatory

Tariff Period

Tariff Period

Stand-alone

Mandatory

Zone

Projected Lines

Projected Lines

R1 rate


EAS

Charges

United Telephone of Pennsylvania (T856)

PA: PA 170209 Allensville
PA: PA 170209 Bedford
PA: PA 170209 Bedford Valley
PA: PA 170209 Beech Creek
PA: PA 170209 Belleville
PA: PA 170209 Biglerville
PA: PA 170209 Blacktown
PA: PA 170209 Blain
PA: PA 170209 Blue Ridge Summit
PA: PA 170209 Bruin
PA: PA 170209 Butler
PA: PA 170209 Carlisle
PA: PA 170209 Chambersburg
PA: PA 170209 Charlesville
PA: PA 170209 Chicora
PA: PA 170209 Claysburg
PA: PA 170209 Clearville
PA: PA 170209 Columbia
PA: PA 170209 Connoquenessing
PA: PA 170209 Dry Run
PA: PA 170209 Duncannon
PA: PA 170209 East Waterford
PA: PA 170209 Eau Claire
PA: PA 170209 Elizabethtown
PA: PA 170209 Emlenton
PA: PA 170209 Evans City
PA: PA 170209 Everett
PA: PA 170209 Fairfield
PA: PA 170209 Fayetteville
PA: PA 170209 Fishertown
PA: PA 170209 Foxburg
PA: PA 170209 Gettysburg
PA: PA 170209 Greencastle
PA: PA 170209 Hanover
PA: PA 170209 Harrisville
PA: PA 170209 Hewitt
PA: PA 170209 Hopewell
PA: PA 170209 Howard
PA: PA 170209 Hyndman
PA: PA 170209 Ickesburg
PA: PA 170209 Littlestown
PA: PA 170209 Liverpool
PA: PA 170209 Loysburg
PA: PA 170209 Loysville
PA: PA 170209 Maklesburg
PA: PA 170209 Marietta
PA: PA 170209 Marion
PA: PA 170209 Martinsburg

| | | |
|--------|--------|-------------------|
| PA: PA | 170209 | Marysville |
| PA: PA | 170209 | McAlisterville |
| PA: PA | 170209 | McConnellsburg |
| PA: PA | 170209 | McConnellstown |
| PA: PA | 170209 | Mercersburg |
| PA: PA | 170209 | Meridian |
| PA: PA | 170209 | Mifflintown |
| PA: PA | 170209 | Mill Hall |
| PA: PA | 170209 | Millerstown |
| PA: PA | 170209 | Mount Joy |
| PA: PA | 170209 | Mountville |
| PA: PA | 170209 | Mt. Holly Springs |
| PA: PA | 170209 | New Bloomfield |
| PA: PA | 170209 | New Oxford |
| PA: PA | 170209 | Newburg |
| PA: PA | 170209 | Newport |
| PA: PA | 170209 | Newville |
| PA: PA | 170209 | Nixon |
| PA: PA | 170209 | No Washington |
| PA: PA | 170209 | Orbisonia |
| PA: PA | 170209 | Osterburg |
| PA: PA | 170209 | Parker |
| PA: PA | 170209 | Petrolia |
| PA: PA | 170209 | Plain Grove |
| PA: PA | 170209 | Port Royal |
| PA: PA | 170209 | Portersville |
| PA: PA | 170209 | Prospect |
| PA: PA | 170209 | Reedsville |
| PA: PA | 170209 | Richfield |
| PA: PA | 170209 | Roaring Spring |
| PA: PA | 170209 | Schellsburg |
| PA: PA | 170209 | Shade Gap |
| PA: PA | 170209 | Shippensburg |
| PA: PA | 170209 | Slippery Rock |
| PA: PA | 170209 | St Thomas |
| PA: PA | 170209 | State Line |
| PA: PA | 170209 | Thompsontown |
| PA: PA | 170209 | Three Springs |
| PA: PA | 170209 | Volant |
| PA: PA | 170209 | Waynesboro |
| PA: PA | 170209 | West Sunbury |
| PA: PA | 170209 | Williamsburg |
| PA: PA | 170209 | York Springs |
| PA: PA | 170209 | Zion |



ARC-CAF-1

es Calculation (51.915(b)(11))

SLB (excluding Lifeline)

MULTI-LINE BUSINESS

RESIDENCE / NP

Lifel

MAX Curr Yr

Res/NP/BRI

ARC Rate

State

SLC

E911

TRS

State

USF

Federal

SLC

Total Rate

Ceiling

Comp. Chgs

Tariff Period

Projected Lines

Federal

SLC-MLB

23.8

23.8

23.8

23.8

23.8

23.8

23.8

23.55

23.8

23.8

23.8

23.55

23.55

23.54

23.8

23.8

23.8

23.8

23.55

23.55

23.8

23.8

23.8

23.8

23.8

23.8

23.8

23.55

23.8

23.55

23.8

23.8

23.8

23.8

23.8

23.8

23.55

23.8

23.8

23.8

23.8

23.8

23.8

23.8

23.8

23.8

23.55

23.54

23.8

0.50

0.50

0.50

0.50

0.50

0.50

0.50

0.50

0.50

0.50

0.50

0.50

0.50

0.50

0.50

0.50

0.50

0.50

0.50

0.50

0.50

0.50

0.50

0.50

0.50

0.50

0.50

0.50

0.50

0.50

0.50

0.50

0.50

0.50

0.50

0.50

0.50

0.50

0.50

0.50

0.50

0.50

0.50

0.50

0.50

0.50

0.50

0.50

/ BRI (excluding
line)

MULTI-LINE BUSINESS

MAX Curr Yr

MAX Curr Yr
ARC Rev

MLB
ARC Rate

MAX Curr Yr
ARC Rev[illegible]

[illegible]

Filing Date (enter w/leading '):
Holding Company:
Filing Name:

06/18/2012
CenturyLink Operating Companies with Qwest (CenturyLink]
2012 Annual Filing Rate Ceiling TRP Form

REDACTED – FOR PUBLIC INSPECTION

| Study Area | EXCHANGES | Rate Ceiling Component Charge | | | | | | |
|------------|---|-------------------------------|------------------------|------------------------|------------|----------------|--|--|
| | | Res / NP / BRI | SLB | RESIDENCE / NP / BRI / | | | | |
| | | Tariff Period | Tariff Period | Stand-alone | Mandatory | Zone | | |
| | | <u>Projected Lines</u> | <u>Projected Lines</u> | <u>R1 rate</u> | <u>EAS</u> | <u>Charges</u> | | |
| | United Telephone of the Carolinas - South Carolina (T862) | | | | | | | |
| 240506 | Beaufort | | | | | | | |
| 240506 | BRANCHVILLE | | | | | | | |
| 240506 | CHAPPELLS | | | | | | | |
| 240506 | CROSS HILL | | | | | | | |
| 240506 | Estill | | | | | | | |
| 240506 | EUTAWVILLE | | | | | | | |
| 240506 | Greenwood | | | | | | | |
| 240506 | Hampton | | | | | | | |
| 240506 | Hodges | | | | | | | |
| 240506 | Holly Hill | | | | | | | |
| 240506 | Laurel Bay | | | | | | | |
| 240506 | Low Country | | | | | | | |
| 240506 | Mountville | | | | | | | |
| 240506 | Ninety Six | | | | | | | |
| 240506 | Ridgeland | | | | | | | |
| 240506 | Saluda | | | | | | | |
| 240506 | St. Helena | | | | | | | |
| 240506 | Troy | | | | | | | |
| 240506 | Ware Shoals | | | | | | | |

Downloaded from <http://ajph.org/> on November 10, 2014

Downloaded from <http://ajphaphysocpharm.sagepub.com/> at 11:01 11 November 2014

/ BRI (excluding
line)

MULTI-LINE BUSINESS

MAX Curr Yr
ARC Rev

MAX Curr Yr

MLB
ARC Rate

MAX Curr Yr
ARC Rev[illegible]

Filing Date (enter w/leading '):
Holding Company:
Filing Name:

06/18/2012
CenturyLink Operating Companies with Qwest (CenturyLink]
2012 Annual Filing Rate Ceiling TRP Form

REDACTED – FOR PUBLIC INSPECTION

| Study Area | | EXCHANGES | Rate Ceiling Component Charge | | | | |
|------------|--------|-------------------------|---|------------------------|------------------------|------------|----------------|
| | | | Res / NP / BRI | SLB | RESIDENCE / NP / BRI / | Mandatory | |
| | | | Tariff Period | Tariff Period | Stand-alone | Mandatory | Zone |
| | | | <u>Projected Lines</u> | <u>Projected Lines</u> | <u>R1 rate</u> | <u>EAS</u> | <u>Charges</u> |
| | | QWEST CORP-South Dakota |  | | | | |
| SD: SD | 395145 | ABERDEEN | | | | | |
| SD: SD | 395145 | ARLINGTON | | | | | |
| SD: SD | 395145 | BELLE FOURCHE | | | | | |
| SD: SD | 395145 | CANTON | | | | | |
| SD: SD | 395145 | CAVOUR | | | | | |
| SD: SD | 395145 | CHAMBERLAIN | | | | | |
| SD: SD | 395145 | COLMAN | | | | | |
| SD: SD | 395145 | DE SMET | | | | | |
| SD: SD | 395145 | DEADWOOD | | | | | |
| SD: SD | 395145 | ELK POINT | | | | | |
| SD: SD | 395145 | FLANDREAU | | | | | |
| SD: SD | 395145 | HARRISBURG | | | | | |
| SD: SD | 395145 | HILL CITY | | | | | |
| SD: SD | 395145 | HURON | | | | | |
| SD: SD | 395145 | IROQUOIS | | | | | |
| SD: SD | 395145 | LAKE PRESTON | | | | | |
| SD: SD | 395145 | LEAD | | | | | |
| SD: SD | 395145 | MADISON | | | | | |
| SD: SD | 395145 | MCINTOSH | | | | | |
| SD: SD | 395145 | MILBANK | | | | | |
| SD: SD | 395145 | MILLER | | | | | |
| SD: SD | 395145 | MITCHELL | | | | | |
| SD: SD | 395145 | MORRISTOWN | | | | | |
| SD: SD | 395145 | PIERRE | | | | | |
| SD: SD | 395145 | RAPID CITY | | | | | |
| SD: SD | 395145 | REDFIELD | | | | | |
| SD: SD | 395145 | SIOUX FALLS | | | | | |
| SD: SD | 395145 | SPEARFISH | | | | | |
| SD: SD | 395145 | STURGIS | | | | | |
| SD: SD | 395145 | TEA | | | | | |
| SD: SD | 395145 | TIMBER LAKE | | | | | |
| SD: SD | 395145 | VERMILLION | | | | | |
| SD: SD | 395145 | VOLGA | | | | | |
| SD: SD | 395145 | WATERTOWN | | | | | |
| SD: SD | 395145 | WHITEWOOD | | | | | |
| SD: SD | 395145 | YANKTON | | | | | |

| | |
|------------------------|----------------|
| ARC-CAF-1 | |
| MULTI-LINE BUSINESS | |
| Tariff Period | Federal |
| <u>Projected Lines</u> | <u>SLC-MLB</u> |
| [REDACTED] | |

[illegible]

/ BRI (excluding
line)

MULTI-LINE BUSINESS

MAX Curr Yr

MAX Curr Yr
ARC Rev

MLB
ARC Rate

MAX Curr Yr
ARC Rev[illegible]

Filing Date (enter w/leading '):
Holding Company:
Filing Name:

06/18/2012
CenturyLink Operating Companies with Qwest (CenturyLink]
2012 Annual Filing Rate Ceiling TRP Form

REDACTED – FOR PUBLIC INSPECTION

| Study Area | | EXCHANGES | Rate Ceiling Component Charge | | | | |
|------------|--------|--|-------------------------------|------------------------|------------------------|------------|----------------|
| | | | Res / NP / BRI | SLB | RESIDENCE / NP / BRI / | Mandatory | |
| | | | Tariff Period | Tariff Period | Stand-alone | Mandatory | Zone |
| | | | <u>Projected Lines</u> | <u>Projected Lines</u> | <u>R1 rate</u> | <u>EAS</u> | <u>Charges</u> |
| TN: TN | 290557 | CenturyTel of Claiborne Tennessee (T033) | | | | | |
| | 290557 | New Tazewell | | | | | |
| TN: TN | 290557 | Sharps Chapel | | | | | |
| TN: TN | 290552 | CenturyTel of Adamsville, Inc. (T085) | | | | | |
| | 290552 | Adamsville | | | | | |
| TN: TN | 290552 | Enville | | | | | |
| TN: TN | 290552 | Milledgeville | | | | | |
| TN: TN | 290552 | Shiloh | | | | | |
| TN: TN | 290552 | Yellow Creek | | | | | |
| TN: TN | 290574 | CenturyTel of Ooltewah-Collegedale, Inc. (T119) | | | | | |
| | 290574 | Apison | | | | | |
| TN: TN | 290574 | Collegedale | | | | | |
| TN: TN | 290574 | Ooltewah | | | | | |
| TN: TN | 290567 | United Telephone of the Southeast LLC - Tennessee (T864) | | | | | |
| | 290567 | Baileyton | | | | | |
| TN: TN | 290567 | Blountville | | | | | |
| TN: TN | 290567 | Bluff City | | | | | |
| TN: TN | 290567 | Bristol | | | | | |
| TN: TN | 290567 | Butler | | | | | |
| TN: TN | 290567 | Church Hill | | | | | |
| TN: TN | 290567 | Elizabethton | | | | | |
| TN: TN | 290567 | Erwin | | | | | |
| TN: TN | 290567 | Fall Branch | | | | | |
| TN: TN | 290567 | Greeneville | | | | | |
| TN: TN | 290567 | Hampton | | | | | |
| TN: TN | 290567 | Johnson City | | | | | |
| TN: TN | 290567 | Jonesboro | | | | | |
| TN: TN | 290567 | Kingsport | | | | | |
| TN: TN | 290567 | Limestone | | | | | |
| TN: TN | 290567 | Midway Sullivan | | | | | |
| TN: TN | 290567 | Mldway Washington | | | | | |
| TN: TN | 290567 | Mosheim | | | | | |
| TN: TN | 290567 | Mountain City | | | | | |
| TN: TN | 290567 | Roan Mountain | | | | | |
| TN: TN | 290567 | Stoney Creek | | | | | |
| TN: TN | 290567 | Sullivan Gardens | | | | | |

ARC-CAF-1

es Calculation (51.915(b)(11))

SLB (excluding Lifeline)

MULTI-LINE BUSINESS

RESIDENCE / NP
Lifel

MAX Curr Yr

Res/NP/BRI

ARC Rate

State

SLC

E911

TRS

State

USF

Federal

SLC

Total Rate

Ceiling

Comp. Chgs

Tariff Period

Projected Lines

Federal

SLC-MLB

21.9

21.9

20.17

20.32

20.32

20.17

20.17

21.35

21.35

21.35

24.13

24.13

24.13

24.13

24.13

24.13

24.13

24.13

24.13

24.13

24.13

24.13

24.13

24.13

24.13

24.13

24.13

24.13

24.13

24.13

24.13

24.13

0.50

0.50

0.50

0.50

0.50

0.50

0.50

0.50

0.50

0.50

0.50

0.50

0.50

0.50

0.50

0.50

0.50

0.50

0.50

0.50

0.50

0.50

0.50

0.50

0.50

0.50

0.50

0.50

0.50

0.50

0.50

0.50

/ BRI (excluding
line)

MULTI-LINE BUSINESS

MAX Curr Yr
ARC Rev

MAX Curr Yr

MLB
ARC Rate

MAX Curr Yr
ARC Rev

| | |
|----|------|
| \$ | 1.00 |
| \$ | 1.00 |

1.00
1.00

| | |
|----|------|
| \$ | 1.00 |
| \$ | 1.00 |
| \$ | 1.00 |
| \$ | 1.00 |
| \$ | 1.00 |

1.00
1.00
1.00
1.00
1.00

| | |
|----|------|
| \$ | 1.00 |
| \$ | 1.00 |
| \$ | 1.00 |

1.00
1.00
1.00

[illegible][illegible]

Filing Date (enter w/leading '):

06/18/2012

Holding Company:

CenturyLink Operating Companies with Qwest (CenturyLink]

Filing Name:

2012 Annual Filing Rate Ceiling TRP Form

REDACTED – FOR PUBLIC INSPECTION

| Study Area | | EXCHANGES | Rate Ceiling Component Charge | | | | |
|------------|--------|---|-------------------------------|------------------------|------------------------|------------|----------------|
| | | | Res / NP / BRI | SLB | RESIDENCE / NP / BRI / | | |
| | | | Tariff Period | Tariff Period | Stand-alone | Mandatory | Zone |
| | | | <u>Projected Lines</u> | <u>Projected Lines</u> | <u>R1 rate</u> | <u>EAS</u> | <u>Charges</u> |
| TX: TX | 442117 | CenturyTel of Port Aransas, Inc, Texas (T032) Port Aransas | | | | | |
| TX: TX | 442140 | CenturyTel of San Marcos, Inc. (T125) San Marcos1 | | | | | |
| TX: TX | 442101 | CenturyTelephone of Lake Dallas, Inc. (T137) Lk Dallas | | | | | |
| TX: TX | 442114 | Central Telephone Company of Texas d/b/a CenturyLink (T869) Alvord | | | | | |
| TX: TX | 442114 | Berclair | | | | | |
| TX: TX | 442114 | Boonsville | | | | | |
| TX: TX | 442114 | Boyd | | | | | |
| TX: TX | 442114 | Buckholts | | | | | |
| TX: TX | 442114 | Charco | | | | | |
| TX: TX | 442114 | Chico | | | | | |
| TX: TX | 442114 | Clifton | | | | | |
| TX: TX | 442114 | Copperas Cove | | | | | |
| TX: TX | 442114 | Cranfills Gap | | | | | |
| TX: TX | 442114 | Decatur | | | | | |
| TX: TX | 442114 | Florence | | | | | |
| TX: TX | 442114 | Glen Flora | | | | | |
| TX: TX | 442114 | Heidenheimer | | | | | |
| TX: TX | 442114 | Holland | | | | | |
| TX: TX | 442114 | Humble | | | | | |
| TX: TX | 442114 | Hutto | | | | | |
| TX: TX | 442114 | Kempner | | | | | |
| TX: TX | 442114 | Killeen/Ft Hood | | | | | |
| TX: TX | 442114 | Krum | | | | | |
| TX: TX | 442114 | Laguna Park | | | | | |
| TX: TX | 442114 | Little River | | | | | |
| TX: TX | 442114 | Lometa | | | | | |
| TX: TX | 442114 | Milano | | | | | |
| TX: TX | 442114 | Moffat | | | | | |
| TX: TX | 442114 | Nolanville | | | | | |
| TX: TX | 442114 | Oenaville | | | | | |
| TX: TX | 442114 | Pawnee | | | | | |
| TX: TX | 442114 | Pettus | | | | | |
| TX: TX | 442114 | Ponder | | | | | |
| TX: TX | 442114 | Porter | | | | | |
| TX: TX | 442114 | Porter Hts | | | | | |
| TX: TX | 442114 | Rhome | | | | | |
| TX: TX | 442114 | Saint Jo | | | | | |
| TX: TX | 442114 | Salado | | | | | |
| TX: TX | 442114 | Sanger | | | | | |
| TX: TX | 442114 | Slidell | | | | | |
| TX: TX | 442114 | Stockdale | | | | | |
| TX: TX | 442114 | Sunset | | | | | |

| | | | |
|--------|--------|--|--|
| TX: TX | 442114 | Turnersville | |
| TX: TX | 442114 | West Columbia | |
| TX: TX | 442114 | Zabckville | |
| | | United Telephone Company of Texas d/b/a CenturyLink (T870) | |
| TX: TX | 442084 | Anderson | |
| TX: TX | 442084 | Arp | |
| TX: TX | 442084 | Athens | |
| TX: TX | 442084 | Bremond | |
| TX: TX | 442084 | Bridgeport | |
| TX: TX | 442084 | Brownsboro | |
| TX: TX | 442084 | Bullard | |
| TX: TX | 442084 | Cayuga | |
| TX: TX | 442084 | Chandler | |
| TX: TX | 442084 | Commerce | |
| TX: TX | 442084 | Cooper | |
| TX: TX | 442084 | Dublin | |
| TX: TX | 442084 | Eustace | |
| TX: TX | 442084 | FLAT | |
| TX: TX | 442084 | Frankston | |
| TX: TX | 442084 | Gatesville | |
| TX: TX | 442084 | Graford | |
| TX: TX | 442084 | Groesbeck | |
| TX: TX | 442084 | Hamilton | |
| TX: TX | 442084 | Hico | |
| TX: TX | 442084 | Jonesboro | |
| TX: TX | 442084 | Joplin | |
| TX: TX | 442084 | Kaufman | |
| TX: TX | 442084 | Kemp | |
| TX: TX | 442084 | Kerens | |
| TX: TX | 442084 | Koon Kreek | |
| TX: TX | 442084 | Kosse | |
| TX: TX | 442084 | Lk Palestine E | |
| TX: TX | 442084 | Mabank | |
| TX: TX | 442084 | Malakoff | |
| TX: TX | 442084 | Martins Mill | |
| TX: TX | 442084 | Millsap | |
| TX: TX | 442084 | Montalba | |
| TX: TX | 442084 | Murchison | |
| TX: TX | 442084 | Navasota | |
| TX: TX | 442084 | Neches | |
| TX: TX | 442084 | New London | |
| TX: TX | 442084 | Overton | |
| TX: TX | 442084 | Palestine | |
| TX: TX | 442084 | Palo Pinto | |
| TX: TX | 442084 | Paradise | |
| TX: TX | 442084 | Payne Springs | |
| TX: TX | 442084 | Perrin | |
| TX: TX | 442084 | Plantersville | |
| TX: TX | 442084 | Possum Kingdom | |
| TX: TX | 442084 | Pottsville | |
| TX: TX | 442084 | Price | |
| TX: TX | 442084 | Richards | |
| TX: TX | 442084 | Runaway Bay | |
| TX: TX | 442084 | Santo | |
| TX: TX | 442084 | Shiro | |
| TX: TX | 442084 | Stephenville | |
| TX: TX | 442084 | Tennessee Colon | |
| TX: TX | 442084 | Thornton | |
| TX: TX | 442084 | Tool Seven Pts | |

| | | |
|--------|--------|------------|
| TX: TX | 442084 | Trinidad |
| TX: TX | 442084 | Troup |
| TX: TX | 442084 | Tucker |
| TX: TX | 442084 | Washington |



ARC-CAF-1

es Calculation (51.915(b)(11))

SLB (excluding Lifeline)

MULTI-LINE BUSINESS

RESIDENCE / NP
Lifel

MAX Curr Yr

Res/NP/BRI

ARC Rate

State

SLC

E911

TRS

State

USF

Federal

SLC

Total Rate

Ceiling

Comp. Chgs

Tariff Period

Projected Lines

Federal

SLC-MLB

13.1

0.50

12.95

0.50

13.91

0.50

25.17

0.50

25.17

0.50

25.17

0.50

25.17

0.50

25.17

0.50

25.17

0.50

25.17

0.50

25.17

0.50

25.17

0.50

25.17

0.50

25.17

0.50

25.17

0.50

25.17

0.50

25.17

0.50

25.17

0.50

25.17

0.50

25.17

0.50

25.17

0.50

25.17

0.50

25.17

0.50

25.17

0.50

25.17

0.50

25.17

0.50

25.17

0.50

25.17

0.50

25.17

0.50

25.17

0.50

25.17

0.50

25.17

0.50

25.17

0.50

25.17

0.50

25.17

0.50

25.17

0.50

25.17

0.50

25.17

0.50

25.17

0.50

25.17


0.50

25.17


0.50

25.17

0.50



29.17
29.52
29.17
29.17



0.50
0.48
0.50
0.50

| | | | |
|--|----|------|--|
| | \$ | 1.00 | |
| | \$ | 1.00 | |
| | \$ | 1.00 | |
| | \$ | 1.00 | |

Filing Date (enter w/leading '):
Holding Company:
Filing Name:

06/18/2012
CenturyLink Operating Companies with Qwest (CenturyLink)
2012 Annual Filing Rate Ceiling TRP Form

REDACTED – FOR PUBLIC INSPECTION

| Study Area | | Rate Ceiling Component Charge | | | | |
|-----------------|-----------------------|-------------------------------|------------------------|------------------------|------------|----------------|
| EXCHANGES | | Res / NP / BRI | SLB | RESIDENCE / NP / BRI / | Mandatory | |
| | | Tariff Period | Tariff Period | Stand-alone | Mandatory | Zone |
| | | <u>Projected Lines</u> | <u>Projected Lines</u> | <u>R1 rate</u> | <u>EAS</u> | <u>Charges</u> |
| QWEST CORP-Utah | | | | | | |
| UT: UT | 505107 ALTA | | | | | |
| UT: UT | 505107 AMERICAN FORK | | | | | |
| UT: UT | 505107 BEAVER | | | | | |
| UT: UT | 505107 BOUNTIFUL | | | | | |
| UT: UT | 505107 BRIAN HEAD | | | | | |
| UT: UT | 505107 BRIGHAM CITY | | | | | |
| UT: UT | 505107 CEDAR CITY | | | | | |
| UT: UT | 505107 CLEARFIELD | | | | | |
| UT: UT | 505107 CORINNE | | | | | |
| UT: UT | 505107 COTTONWOOD | | | | | |
| UT: UT | 505107 FARMINGTON | | | | | |
| UT: UT | 505107 HEBER CITY | | | | | |
| UT: UT | 505107 HOLLADAY | | | | | |
| UT: UT | 505107 HUNTSVILLE | | | | | |
| UT: UT | 505107 HURRICANE | | | | | |
| UT: UT | 505107 HYRUM | | | | | |
| UT: UT | 505107 KAYSVILLE | | | | | |
| UT: UT | 505107 KEARNS | | | | | |
| UT: UT | 505107 LEEDS | | | | | |
| UT: UT | 505107 LEHI | | | | | |
| UT: UT | 505107 LOGAN | | | | | |
| UT: UT | 505107 MAGNA | | | | | |
| UT: UT | 505107 MIDVALE | | | | | |
| UT: UT | 505107 MONROE | | | | | |
| UT: UT | 505107 MORGAN | | | | | |
| UT: UT | 505107 MOUNTAIN GREEN | | | | | |
| UT: UT | 505107 MURRAY | | | | | |
| UT: UT | 505107 NEPHI | | | | | |
| UT: UT | 505107 OGDEN | | | | | |
| UT: UT | 505107 OREM | | | | | |
| UT: UT | 505107 PARK CITY | | | | | |
| UT: UT | 505107 PAROWAN | | | | | |
| UT: UT | 505107 PAYSON | | | | | |
| UT: UT | 505107 PLEASANT GROVE | | | | | |
| UT: UT | 505107 PROVO | | | | | |
| UT: UT | 505107 RICHFIELD | | | | | |
| UT: UT | 505107 RICHMOND | | | | | |
| UT: UT | 505107 RIVERTON | | | | | |
| UT: UT | 505107 SAINT GEORGE | | | | | |
| UT: UT | 505107 SALEM | | | | | |
| UT: UT | 505107 SALINA | | | | | |
| UT: UT | 505107 SALT LAKE CITY | | | | | |
| UT: UT | 505107 SANTAQUIN | | | | | |
| UT: UT | 505107 SMITHFIELD | | | | | |
| UT: UT | 505107 SPANISH FORK | | | | | |
| UT: UT | 505107 SPRINGDALE | | | | | |
| UT: UT | 505107 SPRINGVILLE | | | | | |
| UT: UT | 505107 TOOELE | | | | | |

UT: UT
UT: UT

505107 VEYO
505107 WEST JORDAN



ARC-CAF-1

es Calculation (51.915(b)(11))

SLB (excluding Lifeline)

MULTI-LINE BUSINESS

RESIDENCE / NP

Lifel

MAX Curr Yr

Res/NP/BRI

ARC Rate

State

SLC

E911

TRS

State

USF

Federal

SLC

Total Rate

Ceiling

Comp. Chgs

Tariff Period

Projected Lines

Federal

SLC-MLB

21.2

23.7

22.2

23.7

21.2

22.2

22.2

23.7

22.2

23.7

23.7

22.2

23.7

23.7

22.2

22.2

23.7

23.7

22.2

23.7

22.2

23.7

23.7

22.2

21.2

23.7

23.7

21.2

23.7

23.7

21.2

22.2

23.7

23.7

23.7

22.2

22.2

23.7

22.2

23.7

22.2

23.7

23.7

22.2

23.7

22.2

23.7

22.2

0.50

0.50

0.50

0.50

0.50

0.50

0.50

0.50

0.50

0.50

0.50

0.50

0.50

0.50

0.50

0.50

0.50

0.50

0.50

0.50

0.50

0.50

0.50

0.50

0.50

0.50

0.50

0.50

0.50

0.50

0.50

0.50

0.50

0.50

0.50

0.50

0.50

0.50

0.50

0.50

0.50

0.50

0.50

0.50

0.50

0.50

0.50

0.50



22.2
23.7



0.50
0.50

/ BRI (excluding
line)

MULTI-LINE BUSINESS

MAX Curr Yr

MAX Curr Yr
ARC Rev

MLB
ARC Rate

MAX Curr Yr
ARC Rev[illegible]

| | | | |
|--|----|------|--|
| | \$ | 1.00 | |
| | \$ | 1.00 | |



Filing Date (enter w/leading '):
Holding Company:
Filing Name:

06/18/2012
CenturyLink Operating Companies with Qwest (CenturyLink]
2012 Annual Filing Rate Ceiling TRP Form

REDACTED – FOR PUBLIC INSPECTION

| Study Area | | EXCHANGES | Rate Ceiling Component Charge | | | | |
|------------|--------|--------------------------------------|-------------------------------|------------------------|------------------------|------------|----------------|
| | | | Res / NP / BRI | SLB | RESIDENCE / NP / BRI / | Mandatory | |
| | | | Tariff Period | Tariff Period | Stand-alone | Mandatory | Zone |
| | | | <u>Projected Lines</u> | <u>Projected Lines</u> | <u>R1 rate</u> | <u>EAS</u> | <u>Charges</u> |
| | | Central Telephone of Virginia (T858) | | | | | |
| VA: VA | 190254 | AltaVista | | | | | |
| VA: VA | 190254 | Ararat | | | | | |
| VA: VA | 190254 | Arvonnia | | | | | |
| VA: VA | 190254 | Axton | | | | | |
| VA: VA | 190254 | Bachelors Hall | | | | | |
| VA: VA | 190254 | Bassett | | | | | |
| VA: VA | 190254 | BeaverDam | | | | | |
| VA: VA | 190254 | Blackstone | | | | | |
| VA: VA | 190254 | Boones Mill | | | | | |
| VA: VA | 190254 | Brodnax | | | | | |
| VA: VA | 190254 | Brookneal | | | | | |
| VA: VA | 190254 | Brownsburg | | | | | |
| VA: VA | 190254 | Buckingham | | | | | |
| VA: VA | 190254 | Buena Vista | | | | | |
| VA: VA | 190254 | Burkeville | | | | | |
| VA: VA | 190254 | Burnt Chimney | | | | | |
| VA: VA | 190254 | Charlottesville | | | | | |
| VA: VA | 190254 | Collinsville | | | | | |
| VA: VA | 190254 | Crewe | | | | | |
| VA: VA | 190254 | Crozet | | | | | |
| VA: VA | 190254 | Dillwyn | | | | | |
| VA: VA | 190254 | Farmville | | | | | |
| VA: VA | 190254 | Ferrum | | | | | |
| VA: VA | 190254 | Fieldale | | | | | |
| VA: VA | 190254 | Fork Union | | | | | |
| VA: VA | 190254 | Front Royal | | | | | |
| VA: VA | 190254 | Gladys | | | | | |
| VA: VA | 190254 | Glasgow | | | | | |
| VA: VA | 190254 | Gum Tree | | | | | |
| VA: VA | 190254 | Halifax | | | | | |
| VA: VA | 190254 | Hampden-Sydney | | | | | |
| VA: VA | 190254 | Kenbridge | | | | | |
| VA: VA | 190254 | La Crosse | | | | | |
| VA: VA | 190254 | Lexington | | | | | |
| VA: VA | 190254 | Luray | | | | | |
| VA: VA | 190254 | Martinsville | | | | | |
| VA: VA | 190254 | Meadows of Dan | | | | | |
| VA: VA | 190254 | Montpelier | | | | | |
| VA: VA | 190254 | Natural Bridge | | | | | |
| VA: VA | 190254 | Palmyra | | | | | |
| VA: VA | 190254 | Prospect | | | | | |
| VA: VA | 190254 | Ridgeway | | | | | |
| VA: VA | 190254 | Rocky Mount | | | | | |
| VA: VA | 190254 | Rustburg | | | | | |
| VA: VA | 190254 | Schuyler | | | | | |
| VA: VA | 190254 | Scottsville | | | | | |
| VA: VA | 190254 | Shenandoah | | | | | |
| VA: VA | 190254 | South Boston | | | | | |

| | | |
|--------|--------|-------------------------------------|
| VA: VA | 190254 | South Hill |
| VA: VA | 190254 | Spencer |
| VA: VA | 190254 | Stanardsville |
| VA: VA | 190254 | Stanley |
| VA: VA | 190254 | Stuart |
| VA: VA | 190254 | Turbeville |
| VA: VA | 190254 | Union Hall |
| VA: VA | 190254 | Victoria |
| VA: VA | 190254 | Virgilina |
| VA: VA | 190254 | Volens |
| VA: VA | 190254 | Washington |
| VA: VA | 190254 | Whitmell |
| VA: VA | 190254 | Woolwine |
| | | United Telephone of Virginia (T859) |
| VA: VA | 190567 | Abingdon |
| VA: VA | 190567 | Austinville |
| VA: VA | 190567 | Bland |
| VA: VA | 190567 | Bristol |
| VA: VA | 190567 | Cana |
| VA: VA | 190567 | Ceres |
| VA: VA | 190567 | Chilhowie |
| VA: VA | 190567 | Comers Rock-Elk Creek |
| VA: VA | 190567 | Cripple Creek |
| VA: VA | 190567 | Damascus |
| VA: VA | 190567 | Fries |
| VA: VA | 190567 | Galax |
| VA: VA | 190567 | Gate City |
| VA: VA | 190567 | Glade Spring |
| VA: VA | 190567 | Hillsville |
| VA: VA | 190567 | Independence |
| VA: VA | 190567 | Konnarock |
| VA: VA | 190567 | Laurel Fork |
| VA: VA | 190567 | Marion |
| VA: VA | 190567 | Max Meadows |
| VA: VA | 190567 | Meadowview |
| VA: VA | 190567 | Morrison City |
| VA: VA | 190567 | Mouth of Wilson |
| VA: VA | 190567 | Rich Valley |
| VA: VA | 190567 | Rural Retreat |
| VA: VA | 190567 | Saltville |
| VA: VA | 190567 | Sugar Grove |
| VA: VA | 190567 | Sylvatus |
| VA: VA | 190567 | Wytheville |



ARC-CAF-1

es Calculation (51.915(b)(11))

SLB (excluding Lifeline)

MULTI-LINE BUSINESS

RESIDENCE / NP

Lifel

MAX Curr Yr

Res/NP/BRI

ARC Rate

State

SLC

E911

TRS

State

USF

Federal

SLC

Total Rate

Ceiling

Comp. Chgs

Tariff Period

Projected Lines

Federal

SLC-MLB

23.5

17.69

19.2

20.66

22.81

18.82

22.24

17.69

24.46

16.62

16.62

18.82

19.55

17.69

19.77

22.24

21.27

18.82

16.62

21.29

18.98

19.41

18.82

18.82

19.41

17.69

16.62

17.69

22.24

17.69

18.24

15.77

16.62

17.69

16.62

18.84

17.35

22.24

18.82

19.41

18.82

18.82

18.82

24.28

19.41

20.66

17.69

17.69

0.50

0.50

0.50

0.50

0.50

0.50

0.50

0.50

0.50

0.50

0.50

0.50

0.50

0.50

0.50

0.50

0.50

0.50

0.50

0.50

0.50

0.50

0.50

0.50

0.50

0.50

0.50

0.50

0.50

0.50

0.50

0.50

0.50

0.50

0.50

0.50

0.50

0.50

0.50

0.50

0.50

0.50

0.50

0.50

0.50

0.50

0.50

0.50

| | | | |
|-------|-------|--|------|
| | 16.62 | | 0.50 |
| | 18.82 | | 0.50 |
| | 24.46 | | 0.50 |
| | 16.62 | | 0.50 |
| | 16.62 | | 0.50 |
| | 18.82 | | 0.50 |
| | 18.82 | | 0.50 |
| | 17.89 | | 0.50 |
| | 18.82 | | 0.50 |
| | 18.82 | | 0.50 |
| | 22.8 | | 0.50 |
| | 21.45 | | 0.50 |
| | 17.69 | | 0.50 |
| | 20.48 | | 0.50 |
| | 20.66 | | 0.50 |
| | 18.13 | | 0.50 |
| | 21.62 | | 0.50 |
| | 19.92 | | 0.50 |
| | 18.13 | | 0.50 |
| | 20.87 | | 0.50 |
| | 18.43 | | 0.50 |
| | 20.66 | | 0.50 |
| | 20.66 | | 0.50 |
| | 19.31 | | 0.50 |
| | 19.31 | | 0.50 |
| | 19.92 | | 0.50 |
| | 20.66 | | 0.50 |
| | 19.31 | | 0.50 |
| | 18.13 | | 0.50 |
| | 24.12 | | 0.50 |
| | 19.92 | | 0.50 |
| | 20.75 | | 0.50 |
| | 20.48 | | 0.50 |
| | 20.48 | | 0.50 |
| | 21.62 | | 0.50 |
| | 18.43 | | 0.50 |
| | 20.48 | | 0.50 |
| | 20.66 | | 0.50 |
| | 20.95 | | 0.50 |
| | 20.66 | | 0.50 |
| | 21.62 | | 0.50 |
| 20.48 | 0.50 | | |

/ BRI (excluding
line)

MULTI-LINE BUSINESS

MAX Curr Yr

MAX Curr Yr
ARC Rev

MLB
ARC Rate

MAX Curr Yr
ARC Rev[illegible]

Filing Date (enter w/leading '):

06/18/2012

Holding Company:

CenturyLink Operating Companies with Qwest (CenturyLink]

Filing Name:

2012 Annual Filing Rate Ceiling TRP Form

REDACTED – FOR PUBLIC INSPECTION

| Study Area | | EXCHANGES | Rate Ceiling Component Charge | | | | |
|------------|--------|---------------------------------------|-------------------------------|------------------------|------------------------|------------|----------------|
| | | | Res / NP / BRI | SLB | RESIDENCE / NP / BRI / | Mandatory | |
| | | | Tariff Period | Tariff Period | Stand-alone | Mandatory | Zone |
| | | | <u>Projected Lines</u> | <u>Projected Lines</u> | <u>R1 rate</u> | <u>EAS</u> | <u>Charges</u> |
| | | CenturyTel of Washington, Inc. (T141) | | | | | |
| WA WA | 522408 | Almira | | | | | |
| WA WA | 522408 | Ames Lake | | | | | |
| WA WA | 522408 | Arletta | | | | | |
| WA WA | 522408 | Ashford | | | | | |
| WA WA | 522408 | Basin City | | | | | |
| WA WA | 522408 | Beaver | | | | | |
| WA WA | 522408 | Carnation | | | | | |
| WA WA | 522408 | Cathlamet | | | | | |
| WA WA | 522408 | Cheney | | | | | |
| WA WA | 522408 | Chewelah | | | | | |
| WA WA | 522408 | Chinook | | | | | |
| WA WA | 522408 | Clallam Bay | | | | | |
| WA WA | 522408 | Clearwater | | | | | |
| WA WA | 522408 | Connell | | | | | |
| WA WA | 522408 | Coulee City | | | | | |
| WA WA | 522408 | Creston | | | | | |
| WA WA | 522408 | Curtis | | | | | |
| WA WA | 522408 | Davenport | | | | | |
| WA WA | 522408 | Edwall-Tyler | | | | | |
| WA WA | 522408 | Elma | | | | | |
| WA WA | 522408 | Eltopia | | | | | |
| WA WA | 522408 | Eureka | | | | | |
| WA WA | 522408 | Ewu | | | | | |
| WA WA | 522408 | Fall City | | | | | |
| WA WA | 522408 | Forks | | | | | |
| WA WA | 522408 | Fox Island | | | | | |
| WA WA | 522408 | Gig Harbor | | | | | |
| WA WA | 522408 | Glenoma | | | | | |
| WA WA | 522408 | Hansville | | | | | |
| WA WA | 522408 | Harrington | | | | | |
| WA WA | 522408 | Humptulips | | | | | |
| WA WA | 522408 | Hunters | | | | | |
| WA WA | 522408 | Kahlotus | | | | | |
| WA WA | 522408 | Kettle Falls | | | | | |
| WA WA | 522408 | Kingston | | | | | |
| WA WA | 522408 | Lake Quinault | | | | | |
| WA WA | 522408 | Lakebay | | | | | |
| WA WA | 522408 | Lind | | | | | |
| WA WA | 522408 | Long Beach | | | | | |
| WA WA | 522408 | Mathews Corner | | | | | |
| WA WA | 522408 | McCleary | | | | | |
| WA WA | 522408 | Medical Lake | | | | | |
| WA WA | 522408 | Mesa | | | | | |
| WA WA | 522408 | Mineral | | | | | |
| WA WA | 522408 | Montesano | | | | | |
| WA WA | 522408 | Morton | | | | | |
| WA WA | 522408 | Neah Bay | | | | | |
| WA WA | 522408 | Nespelem | | | | | |

| | | |
|-------|--------|------------------|
| WA WA | 522408 | North Vashon |
| WA WA | 522408 | NorthBend |
| WA WA | 522408 | Ocean Park |
| WA WA | 522408 | Ocosta |
| WA WA | 522408 | Odessa |
| WA WA | 522408 | Orting |
| WA WA | 522408 | Pacific Beach |
| WA WA | 522408 | Packwood |
| WA WA | 522408 | Pe Ell |
| WA WA | 522408 | Puget Island |
| WA WA | 522408 | Randle |
| WA WA | 522408 | Raymond |
| WA WA | 522408 | Reardan |
| WA WA | 522408 | Ritzville-Benge |
| WA WA | 522408 | Royal City |
| WA WA | 522408 | Snoqualmie Pass |
| WA WA | 522408 | Snoqualmie Ridge |
| WA WA | 522408 | South Bend |
| WA WA | 522408 | South Prairie |
| WA WA | 522408 | Spangle |
| WA WA | 522408 | Sprague |
| WA WA | 522408 | Starbuck |
| WA WA | 522408 | Twisp |
| WA WA | 522408 | Vader |
| WA WA | 522408 | Valley |
| WA WA | 522408 | Vashon |
| WA WA | 522408 | Washtucna |
| WA WA | 522408 | Wilbur |
| WA WA | 522408 | Wilson Creek |
| WA WA | 522408 | Winthrop |
| WA WA | 522408 | Yacolt |

CenturyTel of Inter Island, Inc. (T142)

| | | |
|-------|--------|---------------|
| WA WA | 522422 | Blakely |
| WA WA | 522422 | East Sound |
| WA WA | 522422 | Friday Harbor |
| WA WA | 522422 | Lopez |

CenturyTel of Cowiche, Inc. (T143)

| | | |
|-------|--------|---------|
| WA WA | 522410 | Cowiche |
| WA WA | 522410 | Rimrock |
| WA WA | 522410 | Tieton |

United Telephone Co. of the Northwest - Washington (T876)

| | | |
|-------|--------|------------|
| WA WA | 522400 | Chimacum |
| WA WA | 522400 | Columbia |
| WA WA | 522400 | Dallesport |
| WA WA | 522400 | Glenwood |
| WA WA | 522400 | Goldendale |
| WA WA | 522400 | Grandview |
| WA WA | 522400 | Granger |
| WA WA | 522400 | Harrah |
| WA WA | 522400 | Klickitat |
| WA WA | 522400 | Lyle |
| WA WA | 522400 | Mabton |
| WA WA | 522400 | Mattawa |
| WA WA | 522400 | Paterson |
| WA WA | 522400 | Poulsbo |
| WA WA | 522400 | Prosser |
| WA WA | 522400 | Roosevelt |
| WA WA | 522400 | Stevenson |

| | | |
|-------|--------|--------------|
| WA WA | 522400 | Sunnyside |
| WA WA | 522400 | Toppenish |
| WA WA | 522400 | Trout Lake |
| WA WA | 522400 | Wapato |
| WA WA | 522400 | White Salmon |
| WA WA | 522400 | White Swan |
| WA WA | 522400 | Whitstran |
| WA WA | 522400 | Willard |
| WA WA | 522400 | Wishram |
| WA WA | 522400 | Zillah |

QWEST CORP-WA

| | | |
|-------|--------|-------------------|
| WA WA | 525161 | ABERDEEN |
| WA WA | 525161 | AUBURN |
| WA WA | 525161 | BAINBRIDGE ISLAND |
| WA WA | 525161 | BATTLE GROUND |
| WA WA | 525161 | BELFAIR |
| WA WA | 525161 | BELLEVUE |
| WA WA | 525161 | BELLINGHAM |
| WA WA | 525161 | BLACK DIAMOND |
| WA WA | 525161 | BREMERTON |
| WA WA | 525161 | BUCKLEY |
| WA WA | 525161 | CASTLE ROCK |
| WA WA | 525161 | CENTRALIA |
| WA WA | 525161 | CHEHALIS |
| WA WA | 525161 | CLE ELUM |
| WA WA | 525161 | COLFAX |
| WA WA | 525161 | COLVILLE |
| WA WA | 525161 | COPALIS BEACH |
| WA WA | 525161 | COULEE DAM |
| WA WA | 525161 | CRYSTAL MOUNTAIN |
| WA WA | 525161 | DAYTON |
| WA WA | 525161 | DEER PARK |
| WA WA | 525161 | DES MOINES |
| WA WA | 525161 | EASTON |
| WA WA | 525161 | ELK |
| WA WA | 525161 | ENUMCLAW |
| WA WA | 525161 | EPHRATA |
| WA WA | 525161 | GRAHAM |
| WA WA | 525161 | HOODSPORT |
| WA WA | 525161 | ISSAQUAH |
| WA WA | 525161 | KENT |
| WA WA | 525161 | LIBERTY LAKE |
| WA WA | 525161 | LONGVIEW |
| WA WA | 525161 | LOON LAKE |
| WA WA | 525161 | MAPLE VALLEY |
| WA WA | 525161 | MOSES LAKE |
| WA WA | 525161 | NEWMAN LAKE |
| WA WA | 525161 | NORTHPORT |
| WA WA | 525161 | OLYMPIA |
| WA WA | 525161 | OMAK |
| WA WA | 525161 | OROVILLE |
| WA WA | 525161 | OTHELLO |
| WA WA | 525161 | PASCO |
| WA WA | 525161 | PATEROS |
| WA WA | 525161 | POMEROY |
| WA WA | 525161 | PORT ANGELES |
| WA WA | 525161 | PORT LUDLOW |
| WA WA | 525161 | PORT ORCHARD |

| | |
|--------------|---------------|
| WA WA 525161 | PORT TOWNSEND |
| WA WA 525161 | PUYALLUP |
| WA WA 525161 | RIDGEFIELD |
| WA WA 525161 | ROCHESTER |
| WA WA 525161 | ROY |
| WA WA 525161 | SEATAC |
| WA WA 525161 | SEQUIM |
| WA WA 525161 | SHELTON |
| WA WA 525161 | SILVERDALE |
| WA WA 525161 | SPOKANE |
| WA WA 525161 | SPRINGDALE |
| WA WA 525161 | SUMNER |
| WA WA 525161 | TACOMA |
| WA WA 525161 | VANCOUVER |
| WA WA 525161 | WAITSBURG WA |
| WA WA 525161 | WALLA WALLA |
| WA WA 525161 | WARDEN |
| WA WA 525161 | WINLOCK |
| WA WA 525161 | YAKIMA |



ARC-CAF-1

es Calculation (51.915(b)(11))

SLB (excluding Lifeline)

MULTI-LINE BUSINESS

RESIDENCE / NP

Lifel

MAX Curr Yr

Res/NP/BRI

ARC Rate

State

SLC

E911

TRS

State

USF

Federal

SLC

Total Rate

Ceiling

Comp. Chgs

Tariff Period

Projected Lines

Federal

SLC-MLB

17.69

23.54

23.54

17.44

20.04

21.54

23.54

17.64

23.54

21.54

21.54

21.54

21.54

20.04

17.44

20.04

17.54

20.04

17.54

21.54

21.54

16.89

23.54

23.54

21.54

23.54

23.54

20.04

22.54

16.89

17.44

21.54

20.04

21.54

22.54

17.64

23.54

17.44

21.54

21.54

21.54

23.54

20.04

20.04

22.54

20.04

21.54

17.54

0.50

0.50

0.50

0.50

0.50

0.50

0.50

0.50

0.50

0.50

0.50

0.50

0.50

0.50

0.50

0.50

0.50

0.50

0.50

0.50

0.50

0.50

0.50

0.50

0.50

0.50

0.50

0.50

0.50

0.50

0.50

0.50

0.50

0.50

0.50

0.50

0.50

0.50

0.50

0.50

0.50

0.50

0.50

0.50

0.50

0.50

0.50

0.50

[illegible]

[illegible]

/ BRI (excluding
line)

MULTI-LINE BUSINESS

MAX Curr Yr

MAX Curr Yr
ARC Rev

MLB
ARC Rate

MAX Curr Yr
ARC Rev[illegible]

[illegible]

| | | | |
|--|----|------|--|
| | \$ | 1.00 | |
| | \$ | 1.00 | |
| | \$ | 1.00 | |
| | \$ | 1.00 | |

| | | | |
|--|----|------|--|
| | \$ | 1.00 | |
| | \$ | 1.00 | |
| | \$ | 1.00 | |

[illegible]

[illegible]

Filing Date (enter w/leading '):
Holding Company:
Filing Name:

06/18/2012
CenturyLink Operating Companies with Qwest (CenturyLink]
2012 Annual Filing Rate Ceiling TRP Form

REDACTED – FOR PUBLIC INSPECTION



| Study Area | | EXCHANGES | Rate Ceiling Component Charge | | | | |
|------------|--------|--|-------------------------------|------------------------|------------------------|------------|----------------|
| | | | Res / NP / BRI | SLB | RESIDENCE / NP / BRI / | | |
| | | | Tariff Period | Tariff Period | Stand-alone | Mandatory | Zone |
| | | | <u>Projected Lines</u> | <u>Projected Lines</u> | <u>R1 rate</u> | <u>EAS</u> | <u>Charges</u> |
| | | CenturyTel of Wisconsin, LLC. d/b/a CenturyLink (T070) | | | | | |
| WI: WI | 330895 | LaCrosse | | | | | |
| WI: WI | 330895 | Onalaska | | | | | |
| WI: WI | 330895 | West Salem | | | | | |
| | | CenturyTel of Southern Wisconsin, LLC. d/b/a CenturyLink (T072) | | | | | |
| WI: WI | 330931 | Cambria | | | | | |
| WI: WI | 330931 | Fall River | | | | | |
| WI: WI | 330931 | Fox Lake | | | | | |
| WI: WI | 330931 | Randolph | | | | | |
| WI: WI | 330931 | Rio | | | | | |
| | | CenturyTel of Fairwater-Brandon-Alto, LLC d/b/a CenturyLink (T073) | | | | | |
| WI: WI | 330877 | Fairwater-Brandon | | | | | |
| | | Telephone USA of Wisconsin, LLC (T096) | | | | | |
| WI: WI | 331155 | Balsam Lake | | | | | |
| WI: WI | 331155 | Barron | | | | | |
| WI: WI | 331155 | Birchwood | | | | | |
| WI: WI | 331155 | Boyceville | | | | | |
| WI: WI | 331155 | Butternut | | | | | |
| WI: WI | 331155 | Centuria | | | | | |
| WI: WI | 331155 | Colfax | | | | | |
| WI: WI | 331155 | Eastman | | | | | |
| WI: WI | 331155 | Elk Mound | | | | | |
| WI: WI | 331155 | Elmwood | | | | | |
| WI: WI | 331155 | Gillett | | | | | |
| WI: WI | 331155 | Glenwood City | | | | | |
| WI: WI | 331155 | Glidden | | | | | |
| WI: WI | 331155 | Hayward | | | | | |
| WI: WI | 331155 | Knapp | | | | | |
| WI: WI | 331155 | Lakewood | | | | | |
| WI: WI | 331155 | Laona | | | | | |
| WI: WI | 331155 | Maiden Rock | | | | | |
| WI: WI | 331155 | Mellen | | | | | |
| WI: WI | 331155 | Park Falls | | | | | |
| WI: WI | 331155 | Pepin | | | | | |
| WI: WI | 331155 | Plum City | | | | | |
| WI: WI | 331155 | Prairie du Chlen | | | | | |
| WI: WI | 331155 | Prescott | | | | | |
| WI: WI | 331155 | Rice Lake | | | | | |
| WI: WI | 331155 | Seneca | | | | | |
| WI: WI | 331155 | Spider Lake | | | | | |
| WI: WI | 331155 | Springbrook | | | | | |
| WI: WI | 331155 | St. Croix Falls | | | | | |
| WI: WI | 331155 | Stone Lake | | | | | |
| WI: WI | 331155 | Suring | | | | | |
| WI: WI | 331155 | Wabeno | | | | | |
| WI: WI | 331155 | Wauzeka | | | | | |
| WI: WI | 331155 | Wheeler | | | | | |
| WI: WI | 331155 | Winter | | | | | |
| | | CenturyTel of Central Wisconsin, LLC (T098) | | | | | |

| | | | |
|--|--------|-------------------|--|
| WI: WI | 331159 | Alma Center | |
| WI: WI | 331159 | Arcadia | |
| WI: WI | 331159 | Argyle | |
| WI: WI | 331159 | Augusta | |
| WI: WI | 331159 | Bangor | |
| WI: WI | 331159 | Benton | |
| WI: WI | 331159 | Black Creek | |
| WI: WI | 331159 | Black River Falls | |
| WI: WI | 331159 | Blair | |
| WI: WI | 331159 | Centerville | |
| WI: WI | 331159 | Cleghorn | |
| WI: WI | 331159 | Darlington | |
| WI: WI | 331159 | Denmark | |
| WI: WI | 331159 | Ettrick | |
| WI: WI | 331159 | Fairchild | |
| WI: WI | 331159 | Fall Creek | |
| WI: WI | 331159 | Fountain City | |
| WI: WI | 331159 | Galesville | |
| WI: WI | 331159 | Gratiot | |
| WI: WI | 331159 | Hixton | |
| WI: WI | 331159 | Holmen | |
| WI: WI | 331159 | Kingston | |
| WI: WI | 331159 | Luxemburg | |
| WI: WI | 331159 | Markesan | |
| WI: WI | 331159 | Melrose | |
| WI: WI | 331159 | Merrillan | |
| WI: WI | 331159 | Mindoro | |
| WI: WI | 331159 | Montfort | |
| WI: WI | 331159 | Muscoda | |
| WI: WI | 331159 | New Franken | |
| WI: WI | 331159 | Nichols | |
| WI: WI | 331159 | Osseo | |
| WI: WI | 331159 | Pickett | |
| WI: WI | 331159 | Rosendale | |
| WI: WI | 331159 | Seymour | |
| WI: WI | 331159 | Shiocton | |
| WI: WI | 331159 | Shullsburg | |
| WI: WI | 331159 | Taylor | |
| WI: WI | 331159 | Trempealeu | |
| WI: WI | 331159 | Wautoma | |
| WI: WI | 331159 | Whitehall | |
| WI: WI | 331159 | Wiot | |
| CenturyTel of Forestville, LLC. d/b/a CenturyLink (T105) | | | |
| WI: WI | 330884 | Brussels | |
| WI: WI | 330884 | Forestville | |
| WI: WI | 330884 | Little Sturgeon | |
| CenturyTel of Larsen, Readfield, LLC. d/b/a CenturyLink (T106) | | | |
| WI: WI | 330898 | Larson | |
| WI: WI | 330898 | Readfield | |
| CenturyTel of Monroe County, Inc. (T108) | | | |
| WI: WI | 330913 | Cashton | |
| WI: WI | 330913 | Cataract | |
| WI: WI | 330913 | Ft McCoy | |
| WI: WI | 330913 | Norwalk | |
| WI: WI | 330913 | Ontario | |
| WI: WI | 330913 | Sparta | |
| WI: WI | 330913 | Wilton | |
| CenturyTel of Northwest Wisconsin, LLC dba CenturyLink (T109) | | | |
| WI: WI | 330950 | Bennett | |

| | | |
|--------|--------|--|
| WI: WI | 330950 | Cloverton |
| WI: WI | 330950 | Dairyland |
| WI: WI | 330950 | Danbury |
| WI: WI | 330950 | Dresser |
| WI: WI | 330950 | Frederic |
| WI: WI | 330950 | Gordon |
| WI: WI | 330950 | Hammond |
| WI: WI | 330950 | Lake Nebagamon |
| WI: WI | 330950 | Lewis |
| WI: WI | 330950 | Minong |
| WI: WI | 330950 | Osceola |
| WI: WI | 330950 | Poplar |
| WI: WI | 330950 | Solon Springs |
| WI: WI | 330950 | Webb Lake |
| WI: WI | 330950 | Webster |
| WI: WI | 330950 | West Danbury |
| | | CenturyTel of Northern Wisconsin, LLC dba CenturyLink (T111) |

| | | |
|--------|--------|-------------------------------------|
| WI: WI | 330956 | Boulder Junction |
| WI: WI | 330956 | Brantwood |
| WI: WI | 330956 | Eagle Point |
| WI: WI | 330956 | Gilman |
| WI: WI | 330956 | Gleason |
| WI: WI | 330956 | Glen Flora |
| WI: WI | 330956 | Hawkins |
| WI: WI | 330956 | Holcombe |
| WI: WI | 330956 | Jim Falls |
| WI: WI | 330956 | Jump River |
| WI: WI | 330956 | Kennan |
| WI: WI | 330956 | Manitowish Waters |
| WI: WI | 330956 | Mercer |
| WI: WI | 330956 | Ogema |
| WI: WI | 330956 | Presque Isle |
| WI: WI | 330956 | Sheldon |
| WI: WI | 330956 | Springstead |
| | | CenturyTel of the Midwest-Wisconsin |

| | | |
|--------|--------|-------------|
| WI: WI | 330922 | Amberg |
| WI: WI | 330922 | Avoca |
| WI: WI | 330922 | Boscobel |
| WI: WI | 330922 | Boyd |
| WI: WI | 330922 | Cadott |
| WI: WI | 330922 | Casco |
| WI: WI | 330922 | Chetek |
| WI: WI | 330922 | Coleman |
| WI: WI | 330922 | Crivitz |
| WI: WI | 330922 | Cumberland |
| WI: WI | 330922 | DeForest |
| WI: WI | 330922 | Delafield |
| WI: WI | 330922 | Dousman |
| WI: WI | 330922 | Eagle |
| WI: WI | 330922 | East Troy |
| WI: WI | 330922 | Elroy |
| WI: WI | 330922 | Fremont |
| WI: WI | 330922 | Geneseo |
| WI: WI | 330922 | Goodman |
| WI: WI | 330922 | Harmony |
| WI: WI | 330922 | Hazel Green |
| WI: WI | 330922 | Highland |
| WI: WI | 330922 | Lena |
| WI: WI | 330922 | Milton |

| | | | |
|--|--------|-------------------|---|
| WI: WI | 330922 | Mount Zion |  |
| WI: WI | 330922 | Mukwonago | |
| WI: WI | 330922 | Neshkoro | |
| WI: WI | 330922 | North Prairie | |
| WI: WI | 330922 | Palmyra | |
| WI: WI | 330922 | Pembine | |
| WI: WI | 330922 | Platteville | |
| WI: WI | 330922 | Poy Sippi | |
| WI: WI | 330922 | Poynette | |
| WI: WI | 330922 | Ripon | |
| WI: WI | 330922 | Spooner | |
| WI: WI | 330922 | Steuben | |
| WI: WI | 330922 | Sullivan | |
| WI: WI | 330922 | Thorp | |
| WI: WI | 330922 | Tomah | |
| WI: WI | 330922 | Twin Bridge | |
| WI: WI | 330922 | Warrens | |
| WI: WI | 330922 | Wausaukee | |
| WI: WI | 330922 | Weyauwega | |
| WI: WI | 330922 | Wild Rose | |
| WI: WI | 330922 | Wonewoc | |
| CenturyTel of the Midwest-Kendall, Inc. dba CenturyLink (T162) | | |  |
| WI: WI | 330924 | Ashland | |
| WI: WI | 330924 | Baraboo | |
| WI: WI | 330924 | Bayfield | |
| WI: WI | 330924 | Berlin | |
| WI: WI | 330924 | Cornell | |
| WI: WI | 330924 | Greenlake | |
| WI: WI | 330924 | Hurley | |
| WI: WI | 330924 | Kendall | |
| WI: WI | 330924 | Ladysmith | |
| WI: WI | 330924 | Marinette | |
| WI: WI | 330924 | Mazomanie | |
| WI: WI | 330924 | No Freedom | |
| WI: WI | 330924 | Oconto | |
| WI: WI | 330924 | Oconto Falls | |
| WI: WI | 330924 | Peshigo | |
| WI: WI | 330924 | Princeton | |
| WI: WI | 330924 | Red Granite | |
| WI: WI | 330924 | Saxon | |
| WI: WI | 330924 | Stanley | |
| WI: WI | 330924 | Superior | |
| WI: WI | 330924 | Superior East | |
| WI: WI | 330924 | Superior Main | |
| WI: WI | 330924 | Superior Pattison | |
| WI: WI | 330924 | Washburn | |

ARC-CAF-1

es Calculation (51.915(b)(11))

SLB (excluding Lifeline)

MULTI-LINE BUSINESS

RESIDENCE / NP

Lifel

MAX Curr Yr

Res/NP/BRI

ARC Rate

State

SLC

E911

TRS

State

USF

Federal

SLC

Total Rate

Ceiling

Comp. Chgs

Tariff Period

Projected Lines

Federal

SLC-MLB

24.22

24.22

24.22

24.9

25.24

26.84

26.91

21.52

29.01

35.27

35.26

34.27

35.23

33.27

34.27

35.23

34.27

37.23

33.23

32.21

31.23

31.11

33.27

35.23

33.27

33.7

32.64

31.11

31.77

32.14

32.64

32.27

35.16

34.26

35.27

34.24

34.27

34.27

34.27

34.27

34.7

34.27

35.23

31.27

0.50

0.50

0.50

0.50

0.50

0.50

0.50

0.50

0.50

0.00

0.00

0.00

0.00

0.00

0.00

0.00

0.00

0.00

0.00

0.00

0.00

0.00

0.00

0.00

0.00

0.00

0.00

0.00

0.00

0.00

0.00

0.00

0.00

0.00

0.00

0.00

0.00

0.00

0.00

0.00

0.00


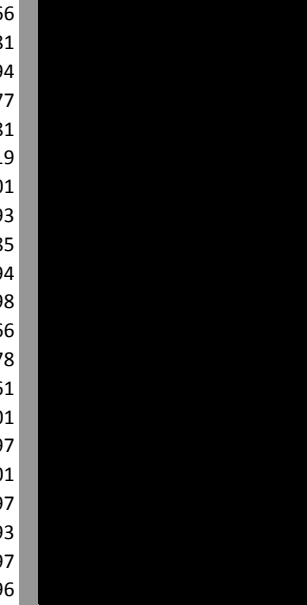


0.00

0.00

0.00

| | | | |
|--|-------|--|------|
| | 30.9 | | 0.00 |
| | 28.3 | | 0.50 |
| | 27.3 | | 0.50 |
| | 32.1 | | 0.00 |
| | 30.3 | | 0.00 |
| | 28.3 | | 0.50 |
| | 32.06 | | 0.00 |
| | 29.21 | | 0.50 |
| | 28.27 | | 0.50 |
| | 30.27 | | 0.00 |
| | 32.1 | | 0.00 |
| | 27.9 | | 0.50 |
| | 32.3 | | 0.00 |
| | 28.27 | | 0.50 |
| | 28.9 | | 0.50 |
| | 32.1 | | 0.00 |
| | 31.3 | | 0.00 |
| | 30.27 | | 0.00 |
| | 28.3 | | 0.50 |
| | 30.21 | | 0.00 |
| | 32.11 | | 0.00 |
| | 29.23 | | 0.50 |
| | 32.36 | | 0.00 |
| | 28.23 | | 0.50 |
| | 30.21 | | 0.00 |
| | 30.9 | | 0.00 |
| | 29.21 | | 0.50 |
| | 30.16 | | 0.00 |
| | 27.8 | | 0.50 |
| | 32.36 | | 0.00 |
| | 28.3 | | 0.50 |
| | 28.27 | | 0.50 |
| | 32.13 | | 0.00 |
| | 32.13 | | 0.00 |
| | 32.3 | | 0.00 |
| | 32.08 | | 0.00 |
| | 29.3 | | 0.50 |
| | 30.21 | | 0.00 |
| | 27.77 | | 0.50 |
| | 28.22 | | 0.50 |
| | 29.27 | | 0.50 |
| | 27.8 | | 0.50 |
| | | | |
| | 29.61 | | 0.39 |
| | 29.61 | | 0.39 |
| | 29.61 | | 0.39 |
| | | | |
| | 30.76 | | 0.00 |
| | 22.92 | | 0.50 |
| | | | |
| | 20.9 | | 0.50 |
| | 21.06 | | 0.50 |
| | 21.06 | | 0.50 |
| | 21.06 | | 0.50 |
| | 21.06 | | 0.50 |
| | 21.06 | | 0.50 |
| | 21.06 | | 0.50 |
| | | | |
| | 27.55 | | 0.50 |

| | | | |
|--|-------|--|------|
| | 24.51 | | 0.50 |
| | 27.29 | | 0.50 |
| | 27.58 | | 0.50 |
| | 27.6 | | 0.50 |
| | 27.6 | | 0.50 |
| | 27.31 | | 0.50 |
| | 27.43 | | 0.50 |
| | 27.2 | | 0.50 |
| | 27.6 | | 0.50 |
| | 27.57 | | 0.50 |
| | 27.55 | | 0.50 |
| | 27.55 | | 0.50 |
| | 27.55 | | 0.50 |
| | 27.58 | | 0.50 |
| | 27.58 | | 0.50 |
| | 26.64 | | 0.50 |
| | 28.97 | | 0.50 |
| | 28.87 | | 0.50 |
| | 29.57 | | 0.43 |
| | 28.97 | | 0.50 |
| | 28.57 | | 0.50 |
| | 28.97 | | 0.50 |
| | 28.48 | | 0.50 |
| | 28.57 | | 0.50 |
| | 28.97 | | 0.50 |
| | 29.57 | | 0.43 |
| | 29.57 | | 0.43 |
| | 28.97 | | 0.50 |
| | 26.29 | | 0.50 |
| | 29.57 | | 0.43 |
| | 28.87 | | 0.50 |
| | 28.86 | | 0.50 |
| | 26.39 | | 0.50 |
| | 23.23 | | 0.50 |
| | 24.87 | | 0.50 |
| | 25.01 | | 0.50 |
| | 24.81 | | 0.50 |
| | 24.9 | | 0.50 |
| | 25.01 | | 0.50 |
| | 23.21 | | 0.50 |
| | 23.23 | | 0.50 |
| | 25.01 | | 0.50 |
| | 24.25 | | 0.50 |
| | 24.85 | | 0.50 |
| | 24.77 | | 0.50 |
| | 24.81 | | 0.50 |
| | 24.81 | | 0.50 |
| | 24.81 | | 0.50 |
| | 22.85 | | 0.50 |
| | 24.93 | | 0.50 |
| | 24.77 | | 0.50 |
| | 25.01 | | 0.50 |
| | 24.97 | | 0.50 |
| | 24.31 | | 0.50 |
| | 24.87 | | 0.50 |
| | 23.68 | | 0.50 |
| | 24.81 | | 0.50 |

| | | | |
|--|-------|---|------|
|  | 21.66 |  | 0.50 |
| | 24.81 | | 0.50 |
| | 24.94 | | 0.50 |
| | 24.77 | | 0.50 |
| | 24.81 | | 0.50 |
| | 23.19 | | 0.50 |
| | 25.01 | | 0.50 |
| | 24.93 | | 0.50 |
| | 24.85 | | 0.50 |
| | 24.94 | | 0.50 |
| | 24.98 | | 0.50 |
| | 21.66 | | 0.50 |
| | 21.78 | | 0.50 |
| | 25.61 | | 0.50 |
| | 25.01 | | 0.50 |
| | 24.97 | | 0.50 |
| | 25.01 | | 0.50 |
| | 24.97 | | 0.50 |
| | 24.93 | | 0.50 |
| | 24.97 | | 0.50 |
| 24.96 | 0.50 | | |
|  | 23.87 |  | 0.50 |
| | 24.07 | | 0.50 |
| | 23.87 | | 0.50 |
| | 23.82 | | 0.50 |
| | 23.76 | | 0.50 |
| | 23.47 | | 0.50 |
| | 23.83 | | 0.50 |
| | 23.76 | | 0.50 |
| | 23.73 | | 0.50 |
| | 23.87 | | 0.50 |
| | 23.8 | | 0.50 |
| | 24.07 | | 0.50 |
| | 23.82 | | 0.50 |
| | 24.07 | | 0.50 |
| | 23.76 | | 0.50 |
| | 24.47 | | 0.50 |
| | 23.82 | | 0.50 |
| | 23.79 | | 0.50 |
| | 23.87 | | 0.50 |
| | 23.47 | | 0.50 |
| 23.87 | 0.50 | | |
| 23.87 | 0.50 | | |
| 23.83 | 0.50 | | |
| 23.8 | 0.50 | | |

/ BRI (excluding
line)

MULTI-LINE BUSINESS

MAX Curr Yr
ARC Rev

MAX Curr Yr

MLB
ARC Rate

MAX Curr Yr
ARC Rev

| | |
|----|------|
| \$ | 1.00 |
| \$ | 1.00 |
| \$ | 1.00 |

| | |
|----|------|
| \$ | 1.00 |
| \$ | 1.00 |
| \$ | 1.00 |
| \$ | 1.00 |
| \$ | 1.00 |

\$ 1.00

[illegible]

[illegible][illegible][illegible]

[illegible][illegible]

Filing Date (enter w/leading '):

06/18/2012

Holding Company:

CenturyLink Operating Companies with Qwest (CenturyLink]

Filing Name:

2012 Annual Filing Rate Ceiling TRP Form

REDACTED – FOR PUBLIC INSPECTION

| Study Area | | EXCHANGES | Rate Ceiling Component Charge | | | | |
|---|--------|------------------------------------|-------------------------------|------------------------|------------------------|------------|----------------|
| | | | Res / NP / BRI | SLB | RESIDENCE / NP / BRI / | | |
| | | | Tariff Period | Tariff Period | Stand-alone | Mandatory | Zone |
| | | | <u>Projected Lines</u> | <u>Projected Lines</u> | <u>R1 rate</u> | <u>EAS</u> | <u>Charges</u> |
| WY WY | 512299 | CenturyTel of Wyoming, Inc. (T150) | | | | | |
| WY WY | 512299 | Big Piney | | | | | |
| WY WY | 512299 | Boulder | | | | | |
| WY WY | 512299 | Daniel | | | | | |
| WY WY | 512299 | Farson | | | | | |
| WY WY | 512299 | Medicine Bow | | | | | |
| WY WY | 512299 | Pinedale | | | | | |
| United Telephone Company of the West - Wyoming (T875) | | | | | | | |
| WY WY | 511595 | Guernsey | | | | | |
| WY WY | 511595 | LaGrange | | | | | |
| WY WY | 511595 | Lingle | | | | | |
| WY WY | 511595 | Torrington | | | | | |
| WY WY | 511595 | West Lyman | | | | | |
| QWEST CORP-WY | | | | | | | |
| WY WY | 515108 | AFTON | | | | | |
| WY WY | 515108 | ALADDIN | | | | | |
| WY WY | 515108 | BEULAH | | | | | |
| WY WY | 515108 | BORDER | | | | | |
| WY WY | 515108 | BUFFALO | | | | | |
| WY WY | 515108 | CASPER | | | | | |
| WY WY | 515108 | CHEYENNE | | | | | |
| WY WY | 515108 | CODY | | | | | |
| WY WY | 515108 | DOUGLAS | | | | | |
| WY WY | 515108 | EVANSTON | | | | | |
| WY WY | 515108 | GILLETTE | | | | | |
| WY WY | 515108 | GLENDO | | | | | |
| WY WY | 515108 | GLENROCK | | | | | |
| WY WY | 515108 | GREEN RIVER | | | | | |
| WY WY | 515108 | JACKSON | | | | | |
| WY WY | 515108 | KEMMERER | | | | | |
| WY WY | 515108 | LAKE | | | | | |
| WY WY | 515108 | LANDER | | | | | |
| WY WY | 515108 | LARAMIE | | | | | |
| WY WY | 515108 | LUSK | | | | | |
| WY WY | 515108 | MAMMOTH | | | | | |
| WY WY | 515108 | MORAN | | | | | |
| WY WY | 515108 | OLD FAITHFUL | | | | | |
| WY WY | 515108 | POWELL | | | | | |
| WY WY | 515108 | RAWLINS | | | | | |
| WY WY | 515108 | RIVERTON | | | | | |
| WY WY | 515108 | ROCK SPRINGS | | | | | |
| WY WY | 515108 | SHERIDAN | | | | | |
| WY WY | 515108 | WHEATLAND | | | | | |
| WY WY | 515108 | WRIGHT | | | | | |



ARC-CAF-1

es Calculation (51.915(b)(11))

SLB (excluding Lifeline)

MULTI-LINE BUSINESS

RESIDENCE / NP
Lifel

MAX Curr Yr

Res/NP/BRI

ARC Rate

State

SLC

E911

TRS

State

USF

Federal

SLC

Total Rate

Ceiling

Comp. Chgs

Tariff Period

Projected Lines

Federal

SLC-MLB

22.21

22.21

22.21

22.46

22.46

22.21

41.14

41.14

41.14

34.24

44.17

42.54

41.83

41.83

41.83

41.83

41.83

42.21

42.06

41.58

41.83

41.83

42.22

42.24

42.21

42.21

42.21

41.83

43.85

42.37

41.83

41.83

43.6

42.21

43.85

41.83

41.83

42.37

41.83

43.85

42.24

42.22

0.50

0.50

0.50

0.50

0.50

0.50

0.00

0.00

0.00

0.00

0.00

0.00

0.00

0.00

0.00

0.00

0.00

0.00

0.00

0.00

0.00

0.00

0.00

0.00

0.00

0.00

0.00

0.00

0.00

0.00

0.00

0.00

0.00

0.00

0.00

0.00

0.00

0.00

0.00

0.00

0.00

0.00



/ BRI (excluding
line)

MULTI-LINE BUSINESS

MAX Curr Yr
ARC Rev

MAX Curr Yr

MLB
ARC Rate

MAX Curr Yr
ARC Rev

| | |
|----|------|
| \$ | 1.00 |
| \$ | 1.00 |
| \$ | 1.00 |
| \$ | 1.00 |
| \$ | 1.00 |
| \$ | 1.00 |

| | |
|----|------|
| \$ | 1.00 |
| \$ | 1.00 |
| \$ | 1.00 |
| \$ | 1.00 |
| \$ | 1.00 |

[illegible]

Filing Date (enter w/leading '): 06/18/2012
Holding Company: CenturyLink Operating Companies with Qwest (CenturyLink)
Filing Name: 2012 Annual Filing Rate Ceiling TRP Form

REDACTED – FOR PUBLIC INSPECTION

Eligible Revenue - Current Yr Recovery \$ 101,686,668

Maximum ARC opportunity Revenue \$ 80,179,575
 Maximum CAF ICC Support \$ 21,507,093

Residential Rate Ceiling: (51.915(b)(12)) \$ 30.00
 Maximum MLB SLC+ARC (51.915(e)(5)(iv)) \$ 12.20
 Max ARC for current year: Res/SLB \$ 0.50
 Max ARC for current year: MLB \$ 1.00

| Study Area | Primary/Non Primary Residential/BRI | | | SLB | |
|------------|--------------------------------------|--|------------------------------------|--------------------------------------|--|
| | All Tariff Period Projected Lines | ARC Eligible Tariff Period Projected Lines | Maximum ARC opportunity Revenue | All Tariff Period Projected Lines | ARC Eligible Tariff Period Projected Lines |
| 259789 | | | | | |
| 259788 | | | | | |
| 250298 | | | | | |
| 455101 | | | | | |
| 401711 | | | | | |
| 401705 | | | | | |
| 401727 | | | | | |
| 401720 | | | | | |
| 401142 | | | | | |
| 401143 | | | | | |
| 401144 | | | | | |
| 462208 | | | | | |
| 462185 | | | | | |
| 462187 | | | | | |
| 465102 | | | | | |
| 210341 | | | | | |
| 220356 | | | | | |
| 472225 | | | | | |
| 472223 | | | | | |
| 475103 | | | | | |
| 475162 | | | | | |
| 341057 | | | | | |
| 320801 | | | | | |
| 320747 | | | | | |
| 320832 | | | | | |
| 355141 | | | | | |
| 411957 | | | | | |
| 270423 | | | | | |
| 270436 | | | | | |
| 270440 | | | | | |
| 270424 | | | | | |
| 270434 | | | | | |
| 270442 | | | | | |
| 270431 | | | | | |
| 270427 | | | | | |
| 270439 | | | | | |
| 310671 | | | | | |
| 310705 | | | | | |
| 310689 | | | | | |
| 361445 | | | | | |

| | MLB | | | Total Eligible Lines | |
|------------------------------------|--------------------------------------|---|------------------------------------|--|------------------------------------|
| Maximum ARC opportunity Revenue | All Tariff Period Projected Lines | ARC EligibleTariff Period Projected Lines | Maximum ARC opportunity Revenue | Tariff Period Projected Eligible Line Demand | Maximum ARC opportunity Revenue |
| | | | | | |

| | | | | | |
|--|--|--|--|--|--|
| | | | | | |
|--|--|--|--|--|--|

06/18/2012

1,721,441

[illegible]

Filing Date (enter w/leading '):

Holding Company:

Filing Name:

06/18/2012

CenturyLink Operating Companies with Qwest (CenturyLink)

2012 Annual Filing Rate Ceiling TRP Form

ARC-CAF-4

REDACTED – FOR PUBLIC INSPECTION

FOOTNOTES:

CenturyLink prepared total for multiline for business without separating Centrex lines

Listing of Companies, SAC and State

| Company | Stu | day | Area | State |
|---|--------|-----|------|-------|
| CenturyTel - Michigan, Inc. | 310671 | | | MI |
| Spectra Communications Group, LLC | 421151 | | | MO |
| CenturyTel of Ohio, Inc. | 300630 | | | OH |
| CenturyTel of Wisconsin, LLC | 330895 | | | WI |
| Telephone USA of Wisconsin, LLC | 331155 | | | WI |
| CenturyTel of Central Wisconsin, LLC | 331159 | | | WI |
| CenturyTel of Southern Alabama | 259788 | | | AL |
| CenturyTel of Central Missouri | 429784 | | | MO |
| CenturyTel of Northern Alabama | 259789 | | | AL |
| CenturyTel of Missouri, LLC | 429785 | | | MO |
| CenturyTel of Mountain Home, Inc. | 401711 | | | AR |
| CenturyTel of Arkansas, Inc. | 401705 | | | AR |
| CenturyTel of South Arkansas, Inc. | 401727 | | | AR |
| CenturyTel of Redfield, Inc. | 401720 | | | AR |
| CenturyTel of Russellville | 401142 | | | AR |
| CenturyTel of Siloam Springs | 401143 | | | AR |
| CenturyTel of Central Ark, LLC (legal entity for T093 & T094) | 401144 | | | AR |
| CenturyTel of Colorado, Inc. | 462208 | | | CO |
| CenturyTel of Idaho, Inc. | 472225 | | | ID |
| CenturyTel of Odon, Inc. | 320801 | | | IN |
| CenturyTel of Central Indiana, Inc. | 320747 | | | IN |
| CenturyTel of Central Louisiana, LLC | 270423 | | | LA |
| CenturyTel of North Louisiana, LLC | 270436 | | | LA |
| CenturyTel of East Louisiana, LLC | 270440 | | | LA |
| CenturyTel of Southeast Louisiana, LLC | 270424 | | | LA |
| CenturyTel of Evangeline, LLC | 270434 | | | LA |
| CenturyTel of Southwest Louisiana, LLC | 270442 | | | LA |
| CenturyTel of Northwest Louisiana, Inc. | 270431 | | | LA |
| CenturyTel of Chatham, LLC | 270427 | | | LA |
| CenturyTel of Ringgold, LLC | 270439 | | | LA |
| CenturyTel of Northern Michigan, Inc. | 310705 | | | MI |
| CenturyTel of Upper Michigan, Inc. | 310689 | | | MI |
| CenturyTel of North Mississippi, Inc. | 280458 | | | MS |
| CenturyTel of the Southwest (New Mexico) | 492274 | | | NM |
| CenturyTel of Claiborne, Inc. | 290557 | | | TN |
| CenturyTel of Adamsville, Inc. | 290552 | | | TN |
| CenturyTel of Ooltewah-Collegedale, Inc. | 290574 | | | TN |
| CenturyTel of Port Aransas, Inc. | 442117 | | | TX |
| CenturyTel of Lake Dallas, Inc. | 442101 | | | TX |

| FOOTNOTES: | | |
|--|--------|----|
| CenturyTel of Southern Wisconsin, LLC | 330931 | WI |
| CenturyTel of Fairwater-Brandon-Alto, LLC | 330877 | WI |
| CenturyTel of Forestville, LLC | 330884 | WI |
| CenturyTel of Larsen-Readfield, LLC | 330898 | WI |
| CenturyTel of Northwest Wisconsin, LLC | 330950 | WI |
| CenturyTel of Northern Wisconsin, LLC | 330956 | WI |
| Gulf Telephone Company | 250298 | AL |
| Coastal Utilities company | 220356 | GA |
| Gallatin River Communications, LLC | 341057 | IL |
| Mebtel, Inc. (Mebane/Milton/Gatewood) | 230485 | NC |
| CenturyTel of Eagle, Inc. | 462185 | CO |
| CenturyTel of the Gem State (Idaho) | 472223 | ID |
| CenturyTel of Minnesota, Inc. | 361445 | MN |
| CenturyTel of Montana, Inc. | 482249 | MT |
| CenturyTel of the Gem State (Nevada) | 552223 | NV |
| CenturyTel of Oregon, Inc. | 532395 | OR |
| CenturyTel of San Marcos, Inc. | 442140 | TX |
| CenturyTel of Washington, Inc. | 522408 | WA |
| CenturyTel of Inter-Island, Inc. | 522422 | WA |
| CenturyTel of Cowiche, Inc. | 522410 | WA |
| CenturyTel of Monroe County, LLC | 330913 | WI |
| CenturyTel of the Midwest-Kendall, LLC | 330924 | WI |
| CenturyTel of the Midwest-Wisconsin | 330922 | WI |
| CenturyTel of Wyoming, Inc. | 512299 | WY |
| United of Florida | 210341 | FL |
| UNITED TELEPHONE CO. OF INDIANA, INC. | 320832 | IN |
| UNITED TELEPHONE CO. OF KANSAS | 411957 | KS |
| EMBARQ - MINNESOTA | 361456 | MN |
| EMBARQ MISSOURI, INC | 421957 | MO |
| CENTRAL TEL. CO. OF NC | 230471 | NC |
| CAROLINA TELEPHONE AND TELEGRAPH, LLC | 230470 | NC |
| UNITED TELEPHONE CO. OF THE WEST - NEBRASKA | 371595 | NE |
| UNITED TELEPHONE OF NEW JERSEY, INC. | 160138 | NJ |
| CENTRAL TELEPHONE CO. - NEVADA | 552348 | NV |
| UNITED TELEPHONE CO. OF OHIO | 300661 | OH |
| UNITED TELEPHONE CO. OF THE NORTHWEST - OREGON | 532400 | OR |
| UNITED TELEPHONE OF PENNSYLVANIA | 170209 | PA |
| UNITED TEL. CO. OF THE CAROLINAS-SO. CAROLINA | 240506 | SC |
| UNITED TELEPHONE - SOUTHEAST, INC - TENNESSEE | 290567 | TN |
| CENTRAL TELEPHONE CO. OF TEXAS | 442114 | TX |
| UNITED TELEPHONE CO. OF TEXAS, INC. | 442084 | TX |
| CENTRAL TEL. CO. OF VIRGINIA | 190254 | VA |
| UNITED TELEPHONE - SOUTHEAST, INC - VIRGINIA | 190567 | VA |
| UNITED TELEPHONE CO. OF THE NORTHWEST - WASHINGTON | 522400 | WA |
| UNITED TELEPHONE CO. OF THE WEST - WYOMING | 511595 | WY |
| AZ Qwest | 455101 | AZ |

| FOOTNOTES: | | |
|----------------|--------|----|
| CO El Paso | 462187 | CO |
| CO Qwest | 465102 | CO |
| IA Qwest | 355141 | IA |
| ID Qwest North | 475103 | ID |
| ID Qwest South | 475162 | ID |
| MN Qwest | 365142 | MN |
| MT Qwest | 485104 | MT |
| ND Qwest | 385144 | ND |
| NE Qwest | 375143 | NE |
| NM Qwest | 495105 | NM |
| OR Qwest | 535163 | OR |
| SD Qwest | 395145 | SD |
| UT Qwest | 505107 | UT |
| WA Qwest | 525161 | WA |
| WY Qwest | 515108 | WY |

